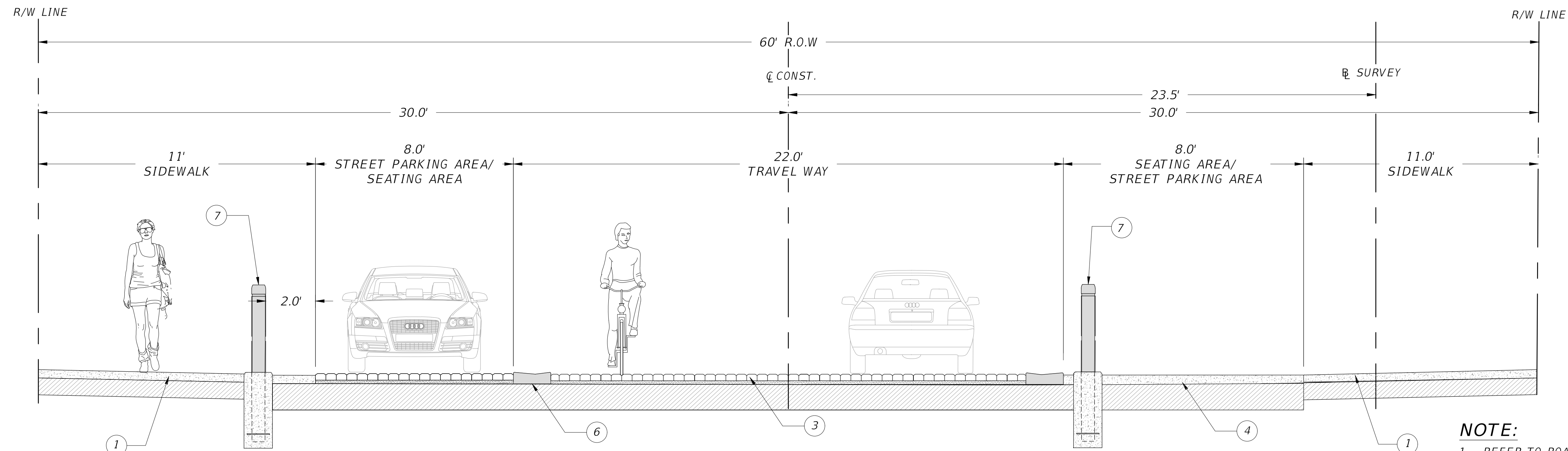


PROPOSED TYPICAL SECTION (PLANTER AREA)
N.T.S

- ① PROPOSED COLORED CONCRETE SIDEWALK
- ② PROPOSED PLANTER GREEN AREA.
- ③ PROPOSED PAVER ROADWAY .
- ④ PROPOSED PARALLEL PARKING / SEATING AREA.
- ⑤ REFER TO LANDSCAPE PLANS AND DETAILS.
- ⑥ PROPOSED CURB AND GUTTER TYPE DROP CURB
- ⑦ BOLLARDS (SEE ROADWAY PLANS FOR LOCATION AND TYPES).
- ⑧ PROPOSED TYPE D CURB



PROPOSED TYPICAL SECTION (PARALLEL PARKING AREA)
N.T.S

NOTE:

- 1. REFER TO ROADWAY GEOMETRY & PAVING PLANS FOR HARDSCAPE LOCATION.
- 2. REFER TO HARDSCAPE PLANS AND HARDSCAPE DETAILS FOR MORE INFORMATION

ENGINEER:
BETSY JEFFERS
REG. No: 50475
DATE: #DATE

TEL: 1 954 308.3992
FAX: 1 954 491.6117

DRAWN BY:
M.F.

DATE:
07/15/2019

DESIGNED BY SCALE:
B.J. 1:10

CHECKED BY:
A.F.

FIELD BOOK:

CITY OF FORT LAUDERDALE
TRANSPORTATION & MOBILITY

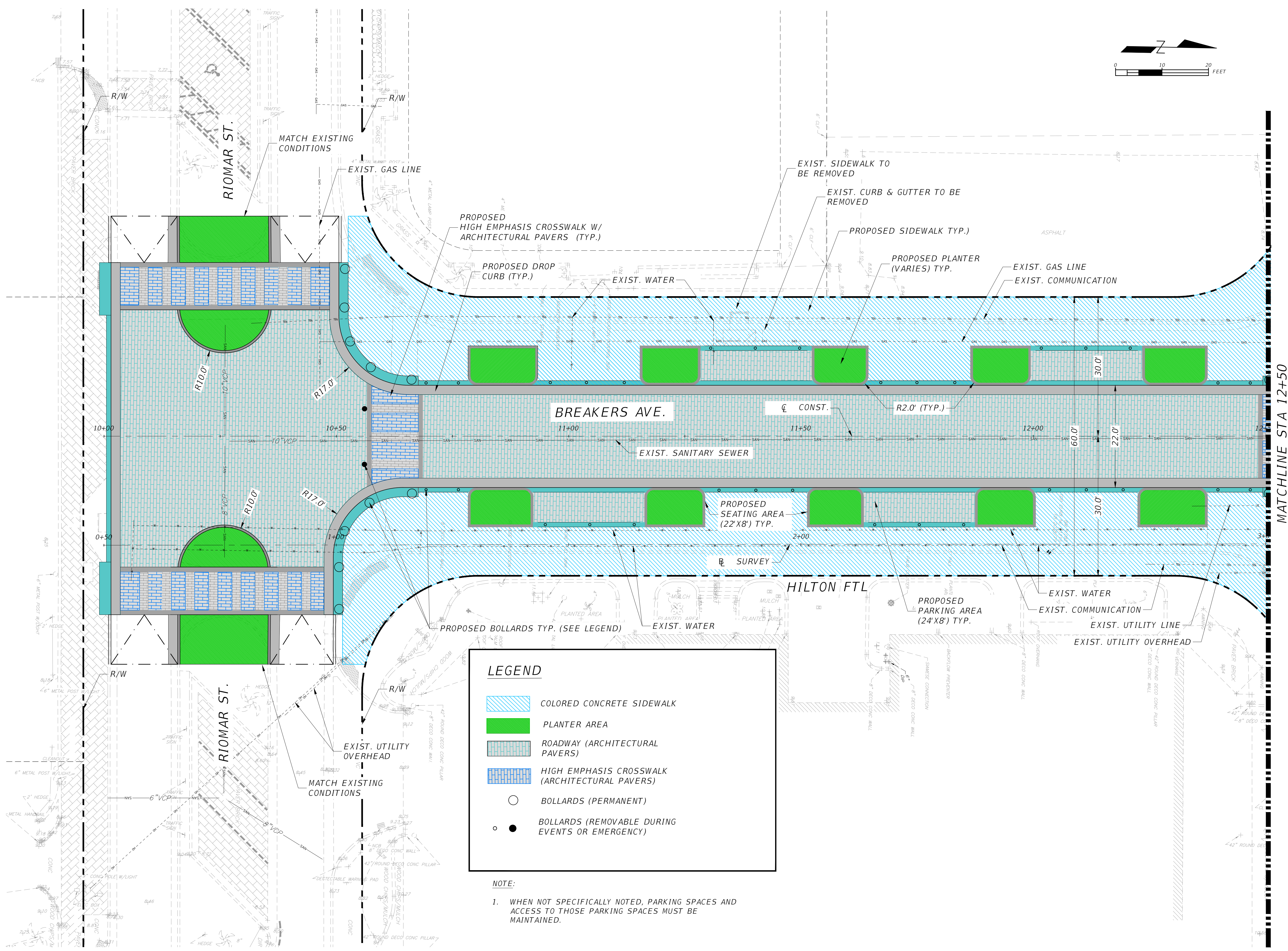
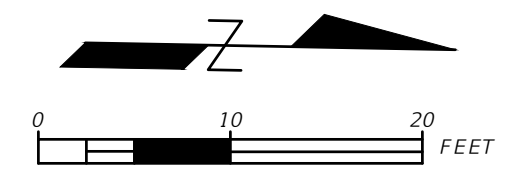
290 NE 3RD AVE., FORT LAUDERDALE, FL 33301

REVISIONS		DESCRIPTION
NO.	DATE	BY

PROJECT # 12435
BREAKERS AVENUE CONCEPT DESIGN
FROM RIOMAR ST TO VISTAMAR ST
TYPICAL SECTION
FORT LAUDERDALE, FLORIDA

SHEET NO.	OF
02	08
TOTAL:	0
CAD FILE:	TYPICAL SECTION
DRAWING FILE NO.	4-XXX-XX

NOT FOR CONSTRUCTION OR BID 15% SUBMITTAL



LEGEND

- COLORED CONCRETE SIDEWALK
- PLANTER AREA
- ROADWAY (ARCHITECTURAL PAVERS)
- HIGH EMPHASIS CROSSWALK (ARCHITECTURAL PAVERS)
- BOLLARDS (PERMANENT)
- BOLLARDS (REMOVABLE DURING EVENTS OR EMERGENCY)

NOTE:

- WHEN NOT SPECIFICALLY NOTED, PARKING SPACES AND ACCESS TO THOSE PARKING SPACES MUST BE MAINTAINED.

NOT FOR CONSTRUCTION OR BID 15% SUBMITTAL

ENGINEER:
BETSY JEFFERS
REG. NO. 50475
DATE: ADATE

DESIGNED BY: SCALE: 1:10
B.J.

CHECKED BY: A.F.

FIELD BOOK:

TEL: 1 954 308-3982
FAX: 1 954 491-8117

DRAWN BY: DATE: 07/15/2019
M.P.

DESIGNED BY: SCALE: 1:10
B.J.

CHECKED BY: A.F.

FIELD BOOK:

CITY OF FORT LAUDERDALE
TRANSPORTATION & MOBILITY

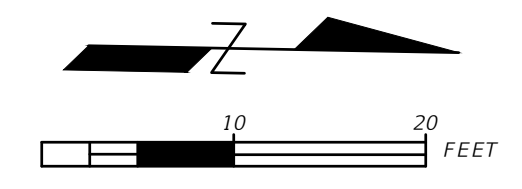
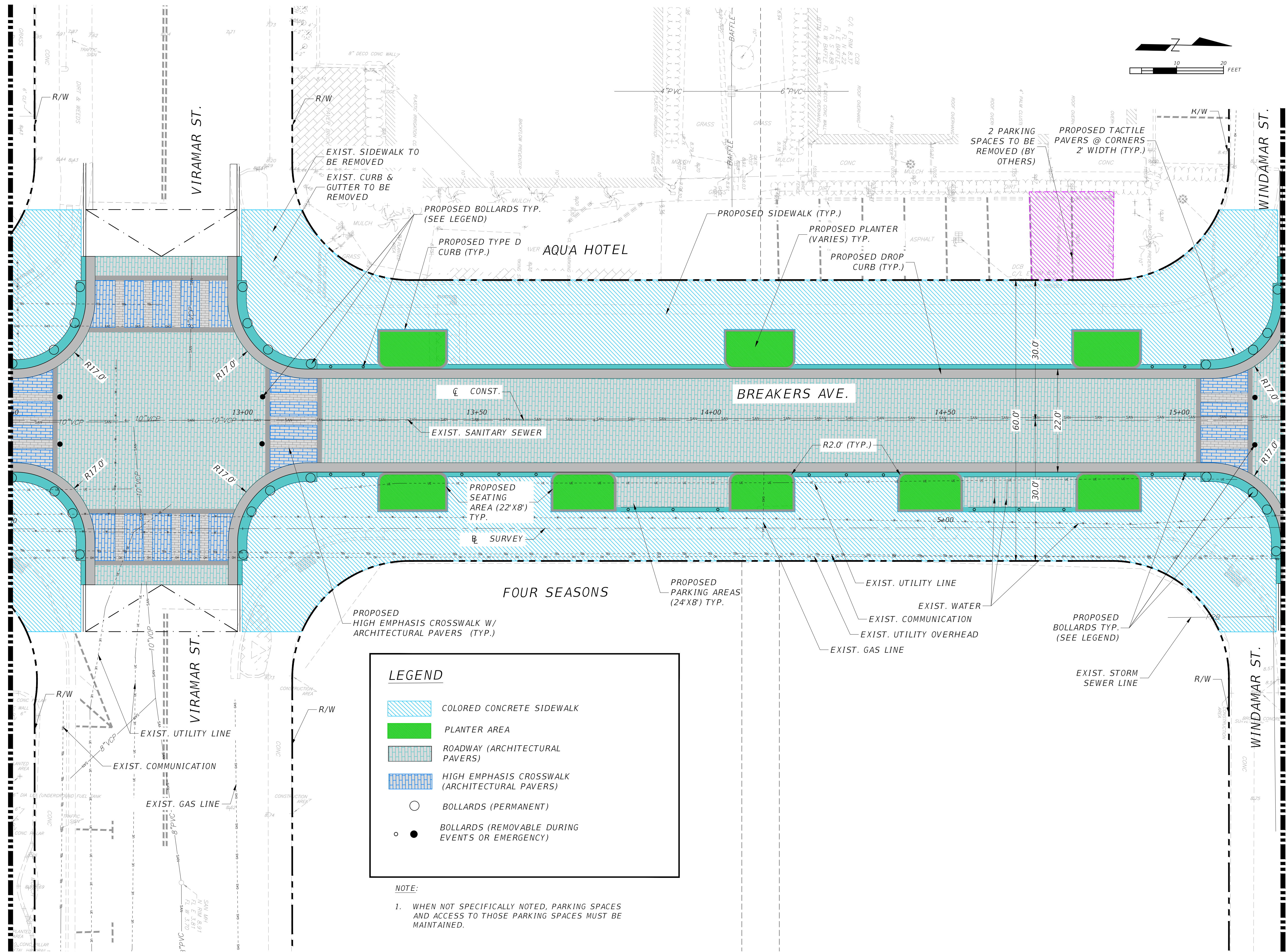
290 NE 3RD AVE., FORT LAUDERDALE, FL 33301

NO.	DATE	BY	CHK'D	DESCRIPTION

PROJECT # 12435
BREAKERS AVENUE CONCEPT DESIGN
FROM RIOMAR ST TO VISTAMAR ST
ROADWAY PLANS
FORT LAUDERDALE, FLORIDA

SHEET NO.	OF
03	08
TOTAL:	0
CAD FILE:	ROADWAY PLANS
DRAWING FILE NO.	4-XXX-XX

MATCHLINE STA 12+50



LEGEND

	COLORED CONCRETE SIDEWALK
	PLANTER AREA
	ROADWAY (ARCHITECTURAL PAVERS)
	HIGH EMPHASIS CROSSWALK (ARCHITECTURAL PAVERS)
	BOLLARDS (PERMANENT)
	BOLLARDS (REMOVABLE DURING EVENTS OR EMERGENCY)

NOTE:

1. WHEN NOT SPECIFICALLY NOTED, PARKING SPACES AND ACCESS TO THOSE PARKING SPACES MUST BE MAINTAINED.

NOT FOR CONSTRUCTION OR BID 15% SUBMITTAL

PROJECT # 12435
BREAKERS AVENUE CONCEPT DESIGN
 FROM RIOMAR ST TO VISTAMAR ST
 ROADWAY PLANS
 FORT LAUDERDALE, FLORIDA

SHEET NO.	OF
04	08
TOTAL:	0
CAD FILE:	ROADWAY PLANS
DRAWING FILE NO.	4-XXX-XX

NO.	DATE	BY	CHK'D	DESCRIPTION

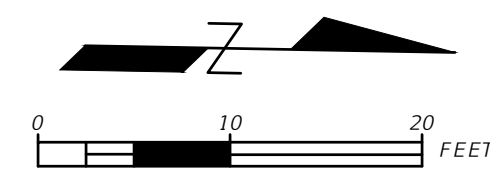
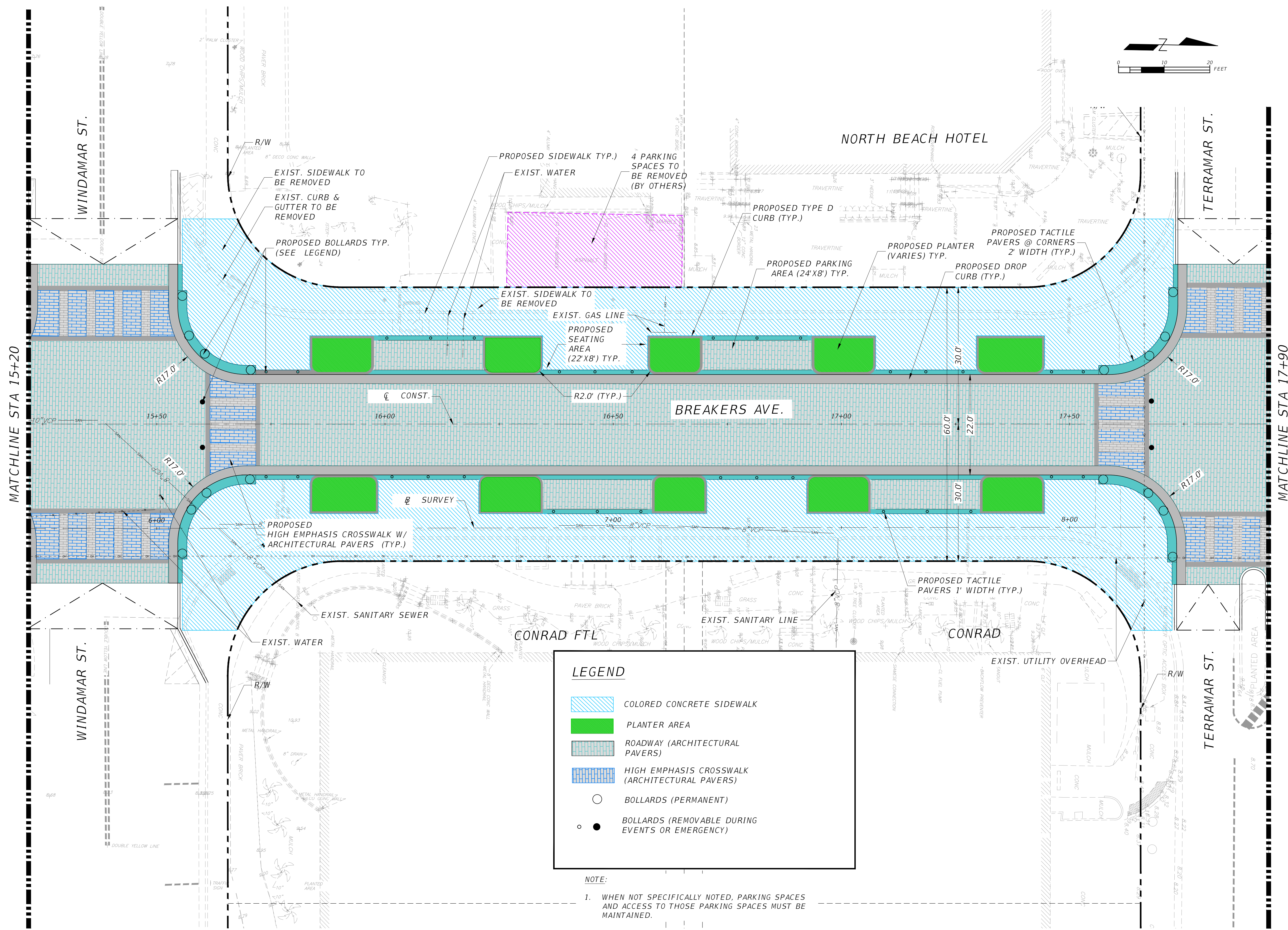
CITY OF FORT LAUDERDALE
TRANSPORTATION & MOBILITY

290 NE 3RD AVE., FORT LAUDERDALE, FL 33301

DRAWN BY:	DATE:
M.P.	07/15/2019
DESIGNED BY:	SCALE:
B.J.	1:10
CHECKED BY:	
A.E.	
FIELD BOOK:	

ENGINEER:
 BETSY JEFFERS
 REG. NO. 50475
 DATE #DATE

TEL: 1 954 308-3362
 FAX: 1 954 491-6117



LEGEND

- COLORED CONCRETE SIDEWALK
- PLANTER AREA
- ROADWAY (ARCHITECTURAL PAVERS)
- HIGH EMPHASIS CROSSWALK (ARCHITECTURAL PAVERS)
- BOLLARDS (PERMANENT)
- BOLLARDS (REMOVABLE DURING EVENTS OR EMERGENCY)

NOTE:
 1. WHEN NOT SPECIFICALLY NOTED, PARKING SPACES AND ACCESS TO THOSE PARKING SPACES MUST BE MAINTAINED.

NOT FOR CONSTRUCTION OR BID 15% SUBMITTAL

PROJECT # 12435
BREAKERS AVENUE CONCEPT DESIGN
 FROM RIOMAR ST TO VISTAMAR ST
 ROADWAY PLANS
 FORT LAUDERDALE, FLORIDA

SHEET NO.	OF
05	08
TOTAL:	0
CAD FILE:	ROADWAY PLANS
DRAWING FILE NO.	4-XXX-XX

NO.	DATE	BY	CH'D	DESCRIPTION

CITY OF FORT LAUDERDALE
TRANSPORTATION & MOBILITY

290 NE 3RD AVE., FORT LAUDERDALE, FL 33301

ENGINEER:	BETSY JEFFERS
REG. NO.:	50475
DATE:	#DATE
DRAWN BY:	M.P.
DATE:	07/15/2019
DESIGNED BY:	B.J.
SCALE:	1:10
CHECKED BY:	A.E.
FIELD BOOK:	

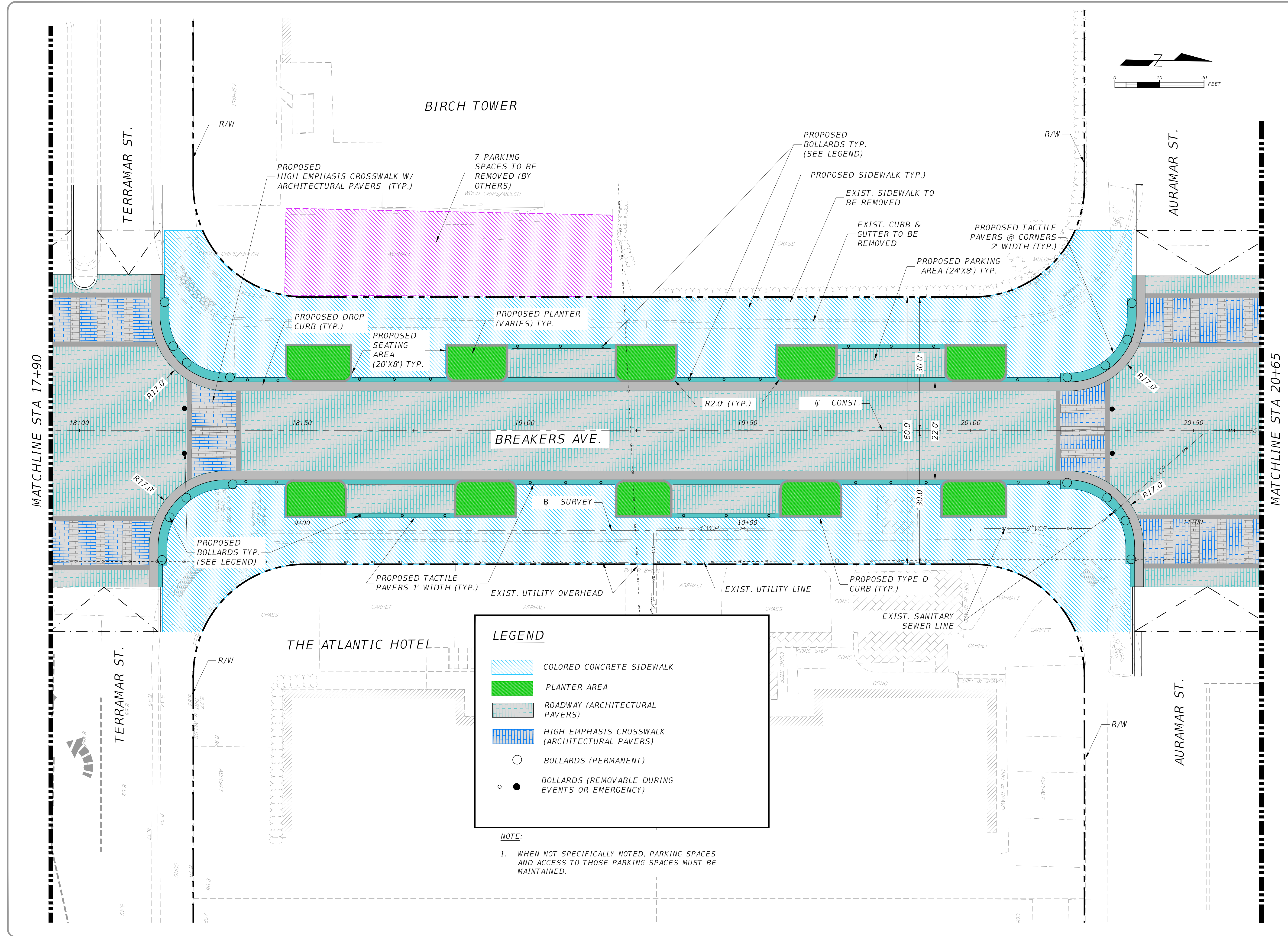
TEL: 1 954 308.3362
 FAX: 1 954 491.6117

NO.	DATE	BY	CH'D	DESCRIPTION







PROJECT # 12435
 BREAKERS AVENUE CONCEPT DESIGN
 FROM RIOMAR ST TO VISTAMAR ST
 ROADWAY PLANS
 FORT LAUDERDALE, FLORIDA

SHEET NO.	OF
06	08
TOTAL:	0
CAD FILE:	ROADWAY PLANS
DRAWING FILE NO.	4-XXX-XX

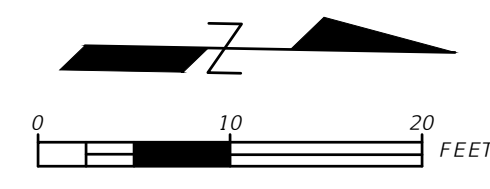
NOT FOR CONSTRUCTION OR BID 15% SUBMITTAL

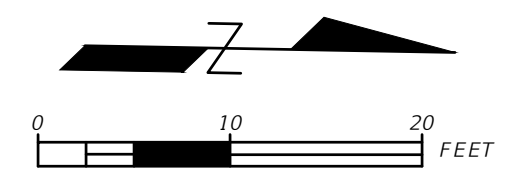
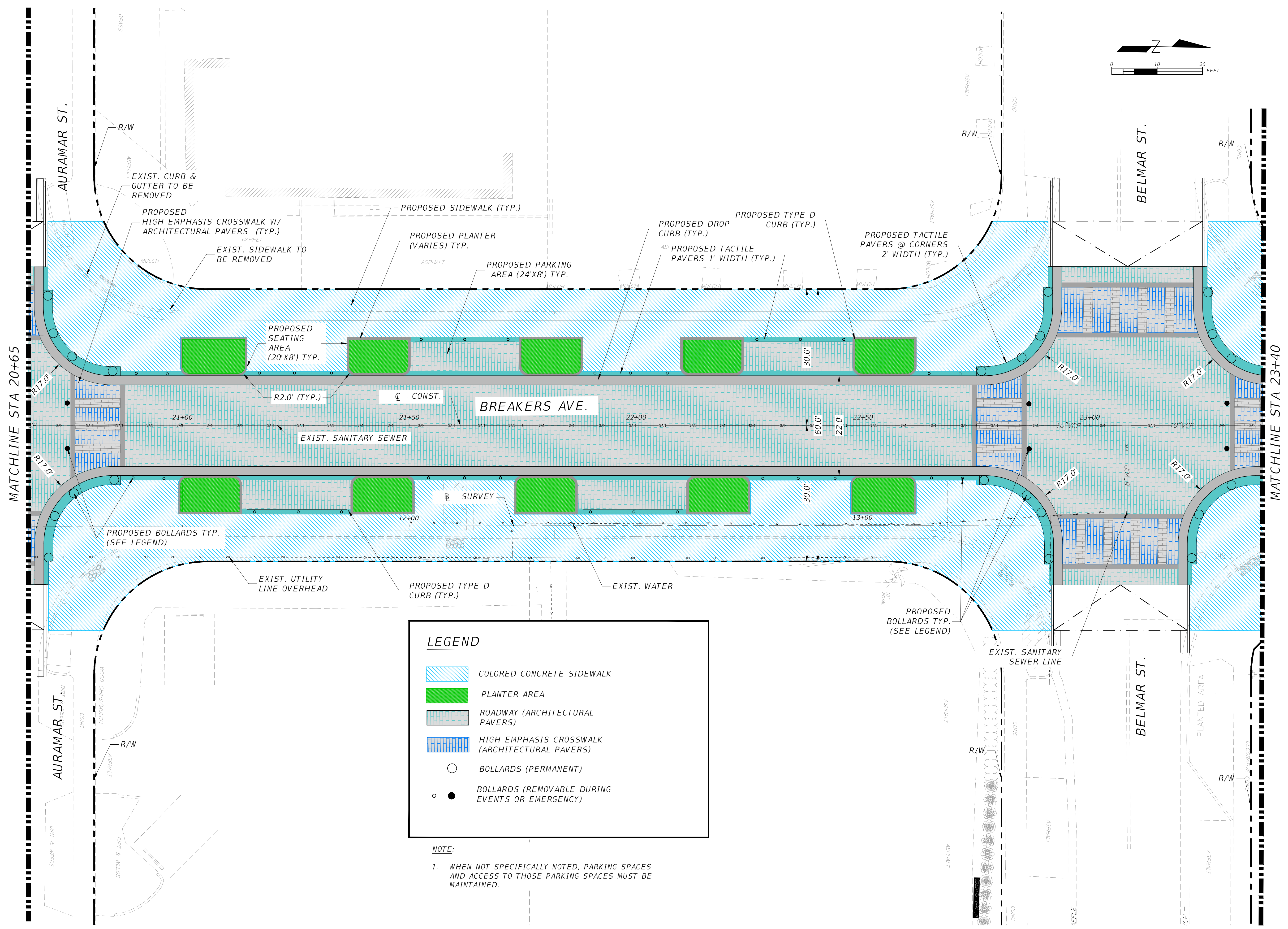


LEGEND

-  COLORED CONCRETE SIDEWALK
-  PLANTER AREA
-  ROADWAY (ARCHITECTURAL PAVERS)
-  HIGH EMPHASIS CROSSWALK (ARCHITECTURAL PAVERS)
-  BOLLARDS (PERMANENT)
-  BOLLARDS (REMOVABLE DURING EVENTS OR EMERGENCY)

NOTE:
 1. WHEN NOT SPECIFICALLY NOTED, PARKING SPACES AND ACCESS TO THOSE PARKING SPACES MUST BE MAINTAINED.





LEGEND

- COLORED CONCRETE SIDEWALK
- PLANTER AREA
- ROADWAY (ARCHITECTURAL PAVERS)
- HIGH EMPHASIS CROSSWALK (ARCHITECTURAL PAVERS)
- BOLLARDS (PERMANENT)
- BOLLARDS (REMOVABLE DURING EVENTS OR EMERGENCY)

NOTE:
 1. WHEN NOT SPECIFICALLY NOTED, PARKING SPACES AND ACCESS TO THOSE PARKING SPACES MUST BE MAINTAINED.

ENGINEER: BETSY JEFFERS
 REG. No: 50475
 DATE: ADATE
 TEL: 1 954 308-3982
 FAX: 1 954 491-8117

DRAWN BY: M.P.
 DATE: 07/15/2019
 DESIGNED BY: B.J.
 SCALE: 1:10
 CHECKED BY: A.F.
 FIELD BOOK:

CITY OF FORT LAUDERDALE
 TRANSPORTATION & MOBILITY

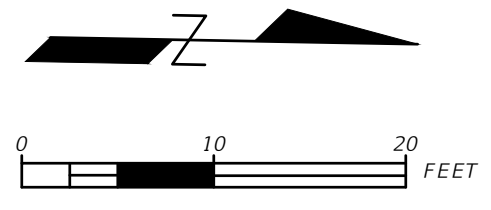
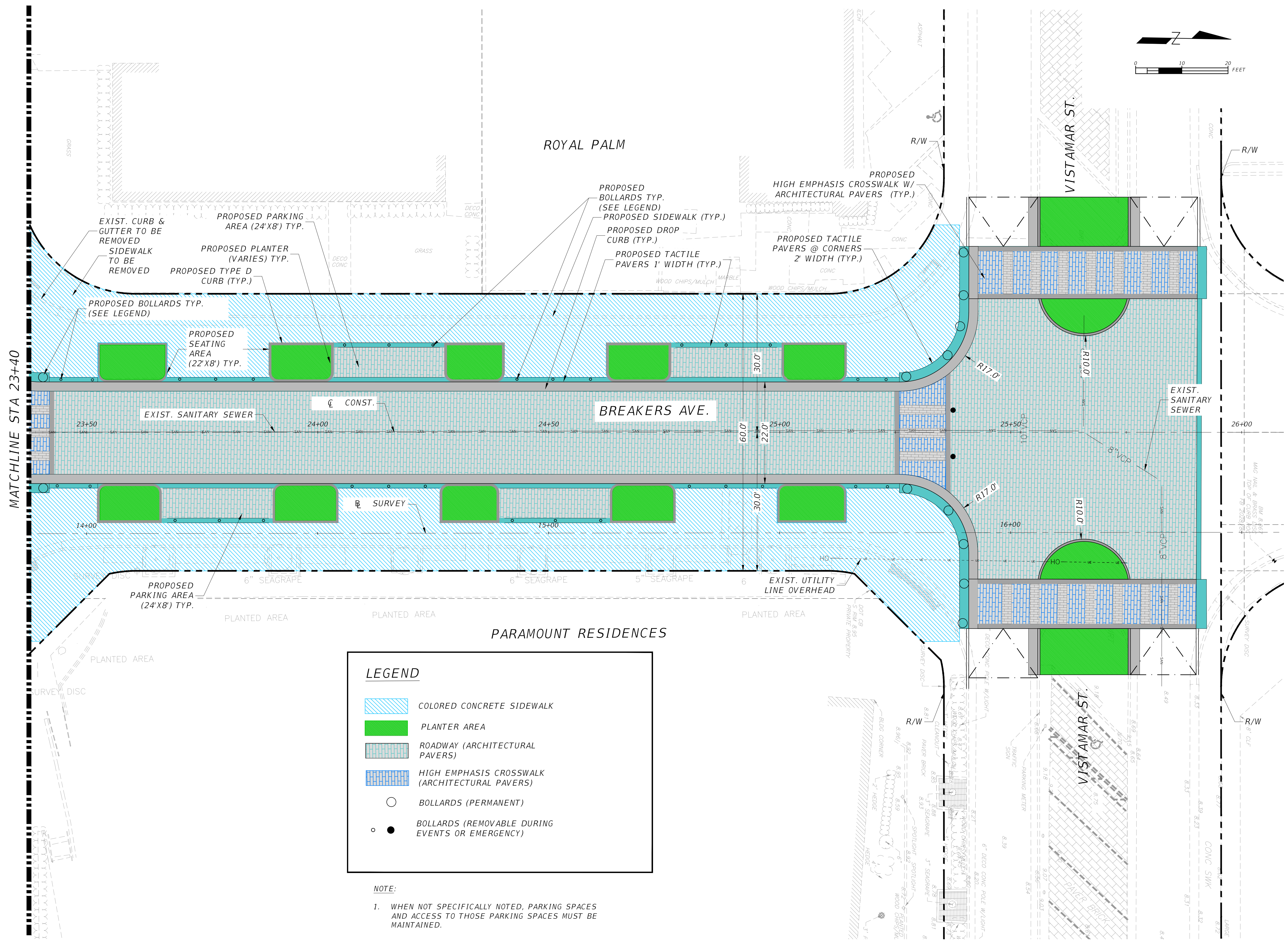
290 NE 3RD AVE., FORT LAUDERDALE, FL 33301

NO.	DATE	BY	CH'D	DESCRIPTION

PROJECT # 12435
 BREAKERS AVENUE CONCEPT DESIGN
 FROM RIOMAR ST TO VISTAMAR ST
 ROADWAY PLANS
 FORT LAUDERDALE, FLORIDA

SHEET NO.	OF
07	08
TOTAL:	0
CAD FILE:	ROADWAY PLANS
DRAWING FILE NO.	4-XXX-XX

NOT FOR CONSTRUCTION OR BID 15% SUBMITTAL



LEGEND

- COLORED CONCRETE SIDEWALK
- PLANTER AREA
- ROADWAY (ARCHITECTURAL PAVERS)
- HIGH EMPHASIS CROSSWALK (ARCHITECTURAL PAVERS)
- BOLLARDS (PERMANENT)
- BOLLARDS (REMOVABLE DURING EVENTS OR EMERGENCY)

NOTE:

1. WHEN NOT SPECIFICALLY NOTED, PARKING SPACES AND ACCESS TO THOSE PARKING SPACES MUST BE MAINTAINED.

ENGINEER: BETSY JEFFERS
 REG. No: 50475
 DATE: ADATE
 TEL: 1 954 308-3982
 FAX: 1 954 491-8117

DRAWN BY: M.P.
 DATE: 07/15/2019
 DESIGNED BY: SCALE: 1:10
 B.J.
 CHECKED BY: A.F.
 FIELD BOOK:

CITY OF FORT LAUDERDALE
 TRANSPORTATION & MOBILITY

290 NE 3RD AVE., FORT LAUDERDALE, FL 33301

NO.	DATE	BY	CHK'D	DESCRIPTION

PROJECT # 12435
 BREAKERS AVENUE CONCEPT DESIGN
 FROM RIOMAR ST TO VISTAMAR ST
 ROADWAY PLANS
 FORT LAUDERDALE, FLORIDA

SHEET NO.	08	OF	08
TOTAL:	0		
CAD FILE:	ROADWAY PLANS		
DRAWING FILE NO.	4-XXX-XX		

NOT FOR CONSTRUCTION OR BID 15% SUBMITTAL