

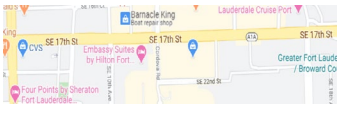
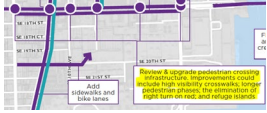
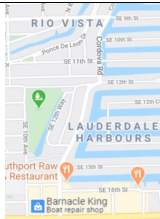
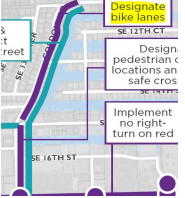
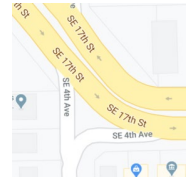

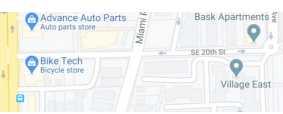

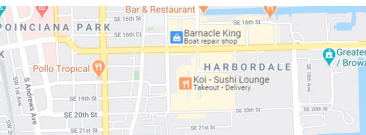

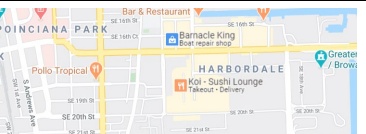

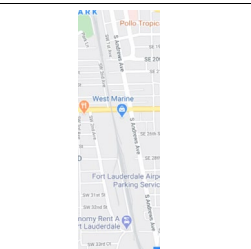


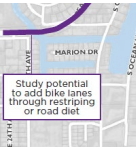
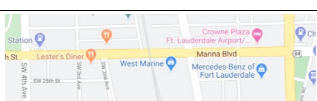
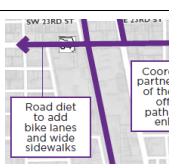
17th Street Working Group / Selection of Priorities

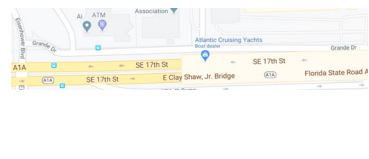
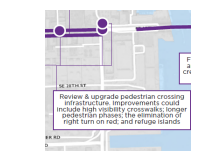
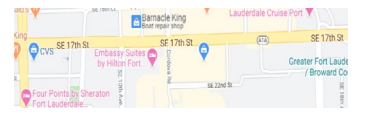
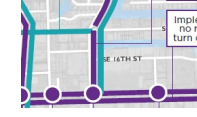
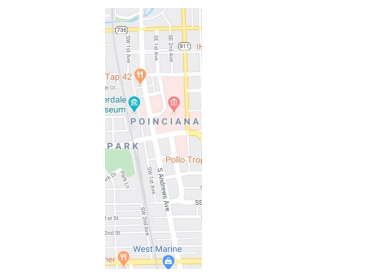
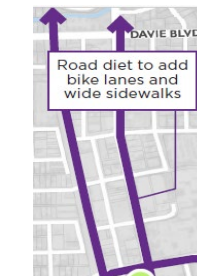
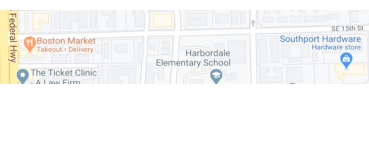

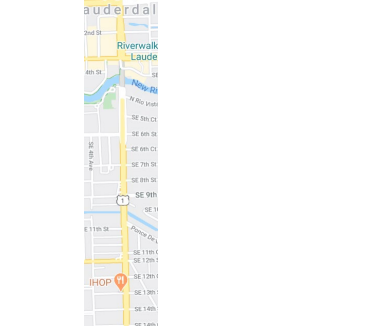

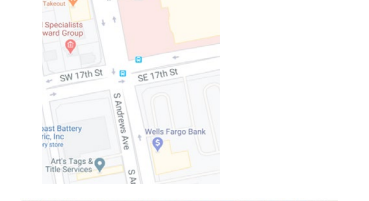
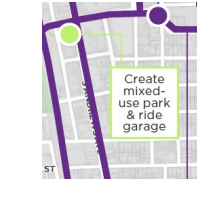
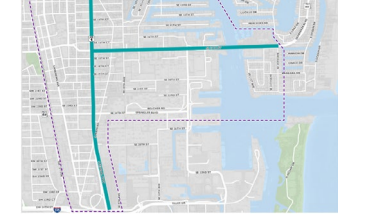

Category: Pedestrian, Bicycle, Transit & Complete Streets Projects

Instructions: Prior to the next Working Group Meeting, please review each of the projects listed below and indicate ("yes" or "no") if the project should be a "top 10 priority" for the Working Group. Please note that projects will not be eliminated from the Plan; this exercise is only meant to identify the Working Group's priorities moving forward. At the next meeting, the Working Group will vote collectively on each project.

[Link to Plan: 17th Street Corridor Mobility Plan](#)

No.	Category	Project Name	Description	Beginning	End	Map	Plan Graphic	Relevance related to the "Wave" streetcar project?	Page(s) in plan	Should this be a Group Priority Project?	Comments
1	Ped, bike, transit & complete streets	Miami Road Complete Street North	Add sidewalks and bike lanes on Miami Road	Davie Blvd	SE 17th St			No	49, 74, 75, 80, 81		
2	Ped, bike, transit & complete streets	Miami Road Complete Street South	Add sidewalks and bike lanes on Miami Road	SE 17th St	SR 84			No	49, 74, 75		
3	Ped, bike, transit & complete streets	Miami Road Pedestrian Crossing	Add a pedestrian crossing at SE 17th Street	Miami Rd @	SE 17th St			No	49, 74, 75, 80, 81		
4	Ped, bike	SE 12th St Shared Use Path	Create a new shared use path on the right of way on the north side of the cemetery to allow bikes and pedestrians only.	SE 10th Ave	Cordova Rd			No	49, 76, 77		
5	Bike	Cordova Road Bike Lanes North *Duplicate with #9	Add bike lanes	SE 9th St	SE 20th St			No	49, 72, 73		
6	Bike	Causeway Bike Lanes	Currently the bike lanes are against the vehicle lanes and the buffer at the sidewalk. Switch bike lane and buffer so that the bikes will be buffered from moving vehicles.	SE 17th St bridge				No	49, 72, 73		
7	Ped, bike	SE 3rd Ave Complete Streets	Road diet to add bike lane and sidewalks. This was prior to the one-way pairs project. It could be accomplished through the one-way pairs project if supported technically and by the public.	SE 6th St	SE 17th St			No	49, 72, 73		

8	Ped, bike	SE 17th St Crosswalk Improvements	Improve pedestrian crossings along SE 17th. It was stated that crossing is difficult and unsafe. Improvements could include high visibility crosswalks; the elimination of right turn on red; modifications to create a wider median to provide pedestrian refuge.	SE 17th St	Federal Hwy, SE 10th Ave, Cordova Rd, SE 15th Ave, Eisenhower Blvd			No	49, 70, 71, 72, 73		
9	Bike	Cordova Road Bike Lanes *Duplicate with #5	Add bike lanes on Cordova Rd. This will be partially accomplished during the upcoming project, however will not include bike lanes from SE 16th St to SE 17th St due to limited space. Will stay on the list if conditions change in the future.	SE 20th St	SE 9th St			No	49, 72, 73		
10	Ped, bike	SE 4th Ave Park	Better use the empty land created at SE 17th St and SE 4th Ave by creating a passive park	SE 17th St	SE 4th Ave			No	49, 72, 73		
11	Ped, bike	SE 20th St Bike Lanes	Add bike lanes on SE 20th St to connect to the shopping plaza. This project did include sidewalks as well that have been completed through redevelopment of property.	Federal Hwy	Harbor Shops			No	49, 74, 75		
12	Ped, bike	SE 17th St Bike Facilities *original group priority	Add shared use path on SE 17th St to connect the bike lanes on the bridge east to the future Flagler Greenway through shifting the roadway or use of the InterDistrict Corridor	ICW Bridge	FEC Tracks			No	49, 68, 69, 76, 77		
13	Ped, bike	SE 17th St Pedestrian Facilities *original group priority	Widen the sidewalk and buffer it from the travel lanes with landscaping, lighting and enhanced crossings at driveways	ICW Bridge	FEC Tracks			No	49, 68, 69, 76, 77		
14	Ped, bike	Flagler Greenway Extension	Extension of the Greenway along the FEC rail line	New River	SE 17th St			No	49, 74, 75		
15	Ped, bike	A1A Bike Lanes	Study potential to add bike lanes through restriping or a road diet. Minimum bike lanes were installed by FDOT in the short term, however there was a commitment from them to develop a long term solution between the east side of the causeway and the A1A split.	SE 17th St	east of the causeway			No	49, 68, 69		
16	Ped, bike	SR 84 Complete Streets Project	Road diet to add bike lane and wider sidewalks on SR 84	SE 4th Ave	Federal Hwy			No	49, 74, 75		

17	Ped, bike	Grande Drive Pedestrian Crossings	Improve pedestrian crossings along Grande Dr to improve safety and visibility of pedestrians crossing by such measures as rapid flashing beacons, increased visibility of the crosswalk, lighting, etc.	Eisenhower Blvd	ICWW			No	49, 72, 73		
18	Ped, bike	SE 17th St No turn on Red Project	Implement no right turn on red on SE 17th St to improve safety for pedestrians crossing	Federal Hwy	Eisenhower Blvd			No	49, 74, 75		
19	Bike	Andrews Ave Bike Lanes	Road diet to add buffered bike lanes. This was prior to the one way pairs concept. It could be accomplished through the one-way pairs project if supported technically and by the public.	Davie Blvd	SR 84			No	49, 74, 75		
20	Ped, bike, transit & complete streets	SE 15th St Complete Streets	Complete Streets treatment could include better definition of the street edges, traffic calming features, ped/bike facility upgrades, and could help to calm the cut through traffic.	Cordova Rd	Federal Hwy			No	49, 80, 81		
21	Ped, bike, transit	US1 Transit Stops	Move bus stop locations along Federal Hwy for better access to destinations and the Wave stops	I-595	Downtown			Yes	49, 82, 83		
22	Ped, bike, transit	Park & Ride Garage	Create mixed-use park & ride garage on SE Corner of 17th and Andrews	SE 17th St @	Andrews Ave			No	49, 82, 83		
23	Ped, bike, transit		Study and implement Transportation Demand Management opportunities to best facilitate commuters from downtown					No	49, 82, 83		