

# The Isles

## Separated Paths

Area for strolling and leisure with canal views

## Plentiful Shade

Expanded shading tree options

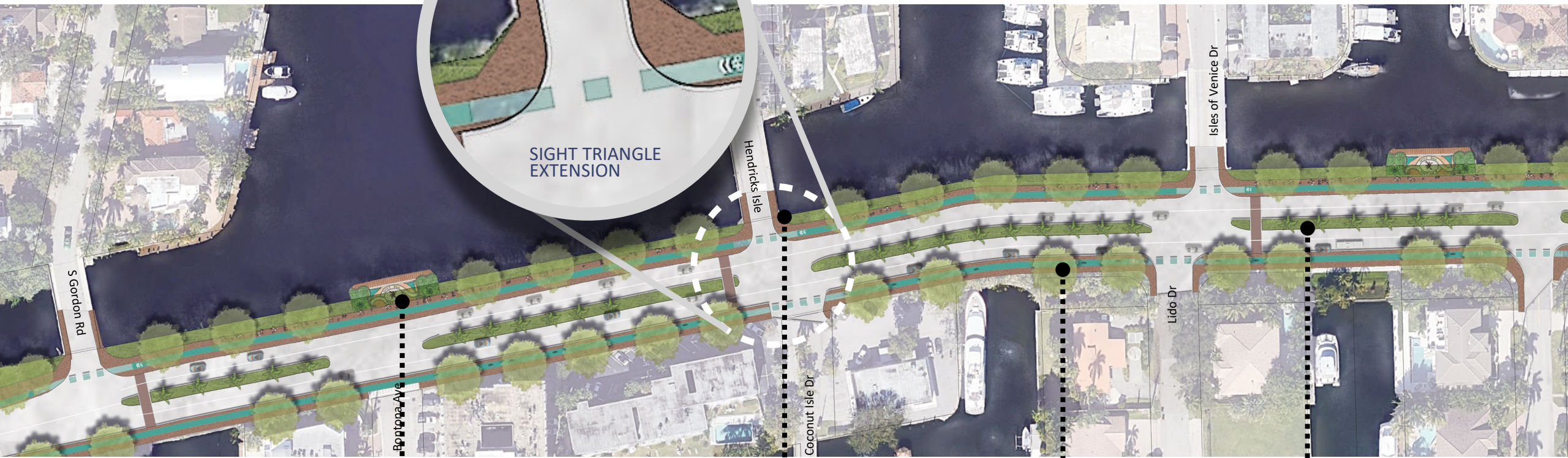
## New Crossings

Crossings with landscaping and hardscaping to draw attention to pedestrians crossing the street






# Section 1: Alternative 05



SIGHT TRIANGLE  
EXTENSION



New Crosswalks  
Multiple locations



Lookouts



Sight Triangle Extensions  
Improved visibility at each  
bridge along the North side of  
Las Olas



Shade Trees




Bus Stop Improvements  
Improved crossings



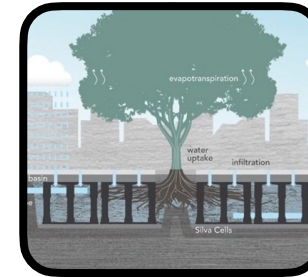
# Section 2: Alternative 05



Improved Crossings



Concept for One-Way Cycle Tracks




Resiliency - Silva Cells for Stormwater Management



Concept for Isles Nature Reserve








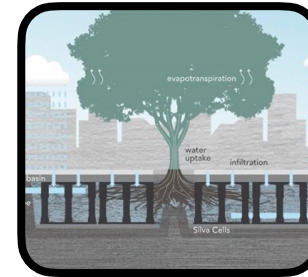
# Section 2: Alternative 05



Improved Crossings



Concept for One-Way Cycle Tracks



Resiliency - Silva Cells for Stormwater Management



Concept for Isles Nature Reserve



### Section 3: Alternative 05



Shade Trees



Enhanced Crosswalk



Side Street Parking



Intersection Improvements



Concept for East Isles Park