












<p><b>1</b></p>		<p><b>1500 W. Broward Boulevard</b>  <b>Status: NON-CONTRIBUTING</b>  <b>Date: 1947</b>  <b>Architect: Lester Avery</b>  <b>Style: None</b>  <b>Folio: 504209180010</b>  <b>Parcel ID: 0209180010</b>  Property does not convey historic context for the SBHD</p>
<p><b>2</b></p>		<p><b>1500 W. Broward Boulevard</b>  <b>Status: PARKING LOT</b>  <b>Date: N/A</b>  <b>Architect: N/A</b>  <b>Style: N/A</b>  <b>Folio: 504209180012</b>  <b>Parcel ID: 0209180012</b></p>
<p><b>3</b></p>		<p><b>1500 W Broward Boulevard</b>  <b>Status: PARKING LOT</b>  <b>Date: N/A</b>  <b>Architect: N/A</b>  <b>Style: Parking Lot</b>  <b>Folio: 504209180020</b>  <b>Parcel ID: 0209180020</b></p>
<p><b>4</b></p>		<p><b>27 SW 15 Terrace</b>  <b>Status: CONTRIBUTING</b>  <b>Date: 1959</b>  <b>Architect: Unknown</b>  <b>Style: Minimal Traditional</b>  <b>Folio: 504209180030</b>  <b>Parcel ID: 0209180030</b></p>





<p><b>5</b></p>		<p><b>1560 Argyle Drive</b></p> <p><b>Status: NON-CONTRIBUTING</b></p> <p><b>Date: 1994</b></p> <p><b>Architect: Unknown</b></p> <p><b>Style: None</b></p> <p><b>Folio: 504209170010</b></p> <p><b>Parcel ID: 0209170010</b></p> <p>Outside Periods of Significance</p>
<p><b>6</b></p>		<p><b>1550 Argyle Drive #1-2</b></p> <p><b>Status: NON-CONTRIBUTING</b></p> <p><b>Date: 1990</b></p> <p><b>Architect: Unknown</b></p> <p><b>Style: None</b></p> <p><b>Folio: 504209180040</b></p> <p><b>Parcel ID: 0209180040</b></p> <p>Outside Periods of Significance</p>
<p><b>7</b></p>		<p><b>1542-1548 Argyle Drive</b></p> <p><b>Status: NON-CONTRIBUTING</b></p> <p><b>Date: 2017</b></p> <p><b>Architect: Unknown</b></p> <p><b>Style: None</b></p> <p><b>Folio: 504209AT0000</b></p> <p><b>Parcel ID: 0209AT0020/40</b></p> <p>Outside Periods of Significance</p>
<p><b>8</b></p>		<p><b>1540 Argyle Drive</b></p> <p><b>Status: CONTRIBUTING</b></p> <p><b>Date: 1941</b></p> <p><b>Architect: Unknown</b></p> <p><b>Style: Frame Vernacular</b></p> <p><b>Folio: 504209180060</b></p> <p><b>Parcel ID: 0209180060</b></p> <p>Altered: Aluminum siding and clamshell awnings.</p>





<p><b>9</b></p>		<p><b>1536 Argyle Drive #1-3</b></p> <p><b>Status:</b> NON-CONTRIBUTING</p> <p><b>Date:</b> 1960</p> <p><b>Architect:</b> James Bousfield (Eng.)</p> <p><b>Style:</b> None</p> <p><b>Folio:</b> 504209180070</p> <p><b>Parcel ID:</b> 0209180070</p> <p>Altered: New addition and carport Loss of Integrity</p>
<p><b>10</b></p>		<p><b>1532 Argyle Drive #1-4</b></p> <p><b>Status:</b> NON-CONTRIBUTING</p> <p><b>Date:</b> 1980</p> <p><b>Architect:</b> Robert F. Dickinson</p> <p><b>Style:</b> None</p> <p><b>Folio:</b> 504209180080</p> <p><b>Parcel ID:</b> 0209180080</p> <p>Outside Periods of Significance</p>
<p><b>11</b></p>		<p><b>1528 Argyle Drive</b></p> <p><b>Status:</b> NON-CONTRIBUTING</p> <p><b>Date:</b> 1969</p> <p><b>Architect:</b> Unknown</p> <p><b>Style:</b> None</p> <p><b>Folio:</b> 504209180090</p> <p><b>Parcel ID:</b> 0209180090</p> <p>Outside Periods of Significance</p>
<p><b>12</b></p>		<p><b>1524 Argyle Drive</b></p> <p><b>Status:</b> NON-CONTRIBUTING</p> <p><b>Date:</b> 1941</p> <p><b>Architect:</b> Unknown</p> <p><b>Style:</b> None</p> <p><b>Folio:</b> 504209180100</p> <p><b>Parcel ID:</b> 209180100</p> <p>Altered: Second story addition Loss of Integrity</p>

<p><b>13</b></p>		<p><b>1520 Argyle Drive</b></p> <p><b>Status: CONTRIBUTING</b></p> <p><b>Date: 1958</b></p> <p><b>Architect: George B. Cunningham</b></p> <p><b>Style: Mid-Century Modern</b></p> <p><b>Folio: 504209180110</b></p> <p><b>Parcel ID: 0209180110</b></p>
<p><b>14</b></p>		<p><b>1516 Argyle Drive</b></p> <p><b>Status: NON-CONTRIBUTING</b></p> <p><b>Date: 1958</b></p> <p><b>Architect: L. Wolff</b></p> <p><b>Style: None</b></p> <p><b>Folio: 504209180120</b></p> <p><b>Parcel ID: 0209180120</b></p> <p>Altered: Garage built in front Loss of Integrity</p>
<p><b>15</b></p>		<p><b>1512 Argyle Drive</b></p> <p><b>Status: NON-CONTRIBUTING</b></p> <p><b>Date: 1958</b></p> <p><b>Architect: George B. Cunningham</b></p> <p><b>Style: None</b></p> <p><b>Folio: 504209180130</b></p> <p><b>Parcel ID: 209180130</b></p> <p>Altered: Garage built in front Loss of Integrity</p>
<p><b>16</b></p>		<p><b>1508 Argyle Drive</b></p> <p><b>Status: NON-CONTRIBUTING</b></p> <p><b>Date: 1989</b></p> <p><b>Architect: Unknown</b></p> <p><b>Style: None</b></p> <p><b>Folio: 504209180140</b></p> <p><b>Parcel ID: 0209180140</b></p> <p>Outside Periods of Significance</p>


17		<p><b>1504 Argyle Drive</b></p> <p><b>Status: NON-CONTRIBUTING</b></p> <p><b>Date: 1952</b></p> <p><b>Architect: Unknown</b></p> <p><b>Style: Mid-Century Modern</b></p> <p><b>Folio: 504209180150</b></p> <p><b>Parcel ID: 0209180150</b></p> <p>Altered: Two new additions to front of structure</p>
18		<p><b>1500 Argyle Drive</b></p> <p><b>Status: CONTRIBUTING</b></p> <p><b>Date: 1957</b></p> <p><b>Architect: John Peterman</b></p> <p><b>Style: Minimal Traditional</b></p> <p><b>Folio: 504209180160</b></p> <p><b>Parcel ID: 209180160</b></p> <p>Altered: Garage enclosed</p>
19		<p><b>1440 Argyle Drive #1-2</b></p> <p><b>Status: NON-CONTRIBUTING</b></p> <p><b>Date: 1972</b></p> <p><b>Architect: William C. Presto</b></p> <p><b>Style: None</b></p> <p><b>Folio: 504209180170</b></p> <p><b>Parcel ID: 209180170</b></p> <p>Outside Periods of Significance</p>
20		<p><b>1420 Argyle Drive</b></p> <p><b>Status: CONTRIBUTING</b></p> <p><b>Date: 1959</b></p> <p><b>Architect: George B. Cunningham</b></p> <p><b>Style: Mid-Century Modern</b></p> <p><b>Folio: 504209180180</b></p> <p><b>Parcel ID: 0209180180</b></p>

<p><b>21</b></p>		<p><b>SW 14 Avenue</b></p> <p><b>Status: PARK</b></p> <p><b>Date: N/A</b>  <b>Architect: N/A</b>  <b>Style: N/A</b></p> <p><b>Folio: 504209180190</b>  <b>Parcel ID: 0209180190</b></p>
<p><b>22</b></p>		<p><b>1507 Argyle Drive</b></p> <p><b>Status: NON-CONTRIBUTING</b></p> <p><b>Date: 1973</b>  <b>Architect: William Sheldon</b>  <b>Style: None</b></p> <p><b>Folio: 504209180242</b>  <b>Parcel ID: 0209180242</b></p> <p>Outside Periods of Significance</p>
<p><b>23A</b></p>		<p><b>1517 Argyle Drive</b></p> <p><b>Status: CONTRIBUTING</b></p> <p><b>Date: 1941</b>  <b>Architect: Unknown</b>  <b>Style: Frame Vernacular</b></p> <p><b>Folio: 504209180240</b>  <b>Parcel ID: 0209180240</b></p> <p>Structure moved from 101 NE 3rd Street in 1975</p>
<p><b>23B</b></p>		<p><b>1517 Argyle Drive</b></p> <p><b>Status: CONTRIBUTING</b></p> <p><b>Date: 1941</b>  <b>Architect: Unknown</b>  <b>Style: Frame Vernacular</b></p> <p><b>Folio: 504209180240</b>  <b>Parcel ID: 0209180240</b></p>


<p><b>24</b></p>		<p><b>1533 Argyle Drive</b></p> <p><b>Status: CONTRIBUTING</b></p> <p><b>Date: 1941</b></p> <p><b>Architect: Unknown</b></p> <p><b>Style: Frame Vernacular</b></p> <p><b>Folio: 504209180231</b></p> <p><b>Parcel ID: 0209180231</b></p>
<p><b>25</b></p>		<p><b>1541 Argyle Drive #1-2</b></p> <p><b>Status: NON-CONTRIBUTING</b></p> <p><b>Date: 1967</b></p> <p><b>Architect: William Presto</b></p> <p><b>Style: None</b></p> <p><b>Folio: 504209180230</b></p> <p><b>Parcel ID: 0209180230</b></p> <p>Outside Periods of Significance</p>
<p><b>26</b></p>		<p><b>109 SW 15 Terrace #1-3</b></p> <p><b>Status: NON-CONTRIBUTING</b></p> <p><b>Date: 1971</b></p> <p><b>Architect: E.N. Powell</b></p> <p><b>Style: None</b></p> <p><b>Folio: 504209180220</b></p> <p><b>Parcel ID: 0209180220</b></p> <p>Outside Periods of Significance</p>
<p><b>27</b></p>		<p><b>103 SW 15 Terrace</b></p> <p><b>Status: Park</b></p> <p><b>Date: N/A</b></p> <p><b>Architect: N/A</b></p> <p><b>Style: N/A</b></p> <p><b>Folio: 504209180210</b></p> <p><b>Parcel ID: 0209180210</b></p>





<p><b>28</b></p>		<p><b>1490 W. Broward Boulevard</b></p> <p><b>Status: NON-CONTRIBUTING</b></p> <p><b>Date: 1973</b>  <b>Architect: Lester Avery</b>  <b>Style: None</b></p> <p><b>Folio: 504209180250</b>  <b>Parcel ID: 0209180250</b></p> <p>Outside Periods of Significance</p>
<p><b>29</b></p>		<p><b>1450 W. Broward Boulevard</b></p> <p><b>Status: NON-CONTRIBUTING</b></p> <p><b>Date: 2003</b>  <b>Architect: Unknown</b>  <b>Style: None</b></p> <p><b>Folio: 504209180260</b>  <b>Parcel ID: 0209180260</b></p> <p>Outside Periods of Significance</p>
<p><b>30</b></p>		<p><b>1430 W. Broward Boulevard</b></p> <p><b>Status: NON-CONTRIBUTING</b></p> <p><b>Date: 1974</b>  <b>Architect: G. Palmer Rice</b>  <b>Style: None</b></p> <p><b>Folio: 504209180261</b>  <b>Parcel ID: 0209180261</b></p> <p>Outside Periods of Significance</p>
<p><b>31</b></p>		<p><b>1424 W. Broward Boulevard</b></p> <p><b>Status: NON-CONTRIBUTING</b></p> <p><b>Date: 1954</b>  <b>Architect: Unknown</b>  <b>Style: None</b></p> <p><b>Folio: 504209170180</b>  <b>Parcel ID: 0209170180</b></p> <p>Property does not convey historic context for the SBHD</p>





<p><b>32</b></p>		<p><b>1401 SW 1 Street</b></p> <p><b>Status: CONTRIBUTING</b></p> <p><b>Date: 1941</b></p> <p><b>Architect: Unknown</b></p> <p><b>Style: Minimal Traditional</b></p> <p><b>Folio: 504209180270</b></p> <p><b>Parcel ID: 0209180270</b></p> <p>*Individually Designated Historic</p>
<p><b>33</b></p>		<p><b>1405 SW 1 Street #1-3</b></p> <p><b>Status: NON-CONTRIBUTING</b></p> <p><b>Date: 1970</b></p> <p><b>Architect: E.N. Powell</b></p> <p><b>Style: None</b></p> <p><b>Folio: 504209180280</b></p> <p><b>Parcel ID: 0209180280</b></p> <p>Outside Periods of Significance</p>
<p><b>34</b></p>		<p><b>1409 SW 1 Street</b></p> <p><b>Status: CONTRIBUTING</b></p> <p><b>Date: 1941</b></p> <p><b>Architect: Unknown</b></p> <p><b>Style: Frame Vernacular</b></p> <p><b>Folio: 504209180290</b></p> <p><b>Parcel ID: 0209180290</b></p>
<p><b>35A</b></p>		<p><b>1415 SW 1 Street #1</b></p> <p><b>Status: CONTRIBUTING</b></p> <p><b>Date: 1941</b></p> <p><b>Architect: Leroy Morgan</b></p> <p><b>Style: Frame Vernacular</b></p> <p><b>Folio: 504209180300</b></p> <p><b>Parcel ID: 0209180300</b></p>





<p><b>35B</b></p>		<p><b>1415 SW 1 Street #2-8</b></p> <p><b>Status: NON-CONTRIBUTING</b></p> <p><b>Date: 1973</b>  <b>Architect: Unknown</b>  <b>Style: None</b></p> <p><b>Folio: 504209180300</b>  <b>Parcel ID: 0209180300</b></p> <p>Outside Periods of Significance</p>
<p><b>36</b></p>		<p><b>1421 SW 1 Street</b></p> <p><b>Status: CONTRIBUTING</b></p> <p><b>Date: 1941</b>  <b>Architect: Unknown</b>  <b>Style: Minimal Traditional</b></p> <p><b>Folio: 504209180310</b>  <b>Parcel ID: 0209180310</b></p> <p>Altered: Carport enclosed in 1959</p>
<p><b>37</b></p>		<p><b>1501 SW 1 Street</b></p> <p><b>Status: NON-CONTRIBUTING</b></p> <p><b>Date: 1947</b>  <b>Architect: Unknown</b>  <b>Style: None</b></p> <p><b>Folio: 504209180320</b>  <b>Parcel ID: 0209180320</b></p> <p>Altered: Multiple modifications to front facade; Loss of Integrity</p>
<p><b>38</b></p>		<p><b>1505 SW 1 Street</b></p> <p><b>Status: CONTRIBUTING</b></p> <p><b>Date: 1941</b>  <b>Architect: Unknown</b>  <b>Style: Masonry Vernacular</b></p> <p><b>Folio: 504209180330</b>  <b>Parcel ID: 0209180330</b></p> <p>Altered: Carport enclosed in 1959</p>





<p><b>39</b></p>		<p><b>1509 SW 1 Street #1-4</b></p> <p><b>Status: NON-CONTRIBUTING</b></p> <p><b>Date: 1983</b></p> <p><b>Architect: Unknown</b></p> <p><b>Style: None</b></p> <p><b>Folio: 504209180331</b></p> <p><b>Parcel ID: 0209180331</b></p> <p>Outside Periods of Significance</p>
<p><b>40</b></p>		<p><b>1515 SW 1 Street</b></p> <p><b>Status: CONTRIBUTING</b></p> <p><b>Date: 1940</b></p> <p><b>Architect: Unknown</b></p> <p><b>Style: Frame Vernacular</b></p> <p><b>Folio: 504209180340</b></p> <p><b>Parcel ID: 0209180340</b></p> <p>Altered: Partial enclosure of carport in</p>
<p><b>41</b></p>		<p><b>1514 SW 1 Street</b></p> <p><b>Status: CONTRIBUTING</b></p> <p><b>Date: 1940</b></p> <p><b>Architect: Unknown</b></p> <p><b>Style: Minimal Traditional</b></p> <p><b>Folio: 504209180350</b></p> <p><b>Parcel ID: 0209180350</b></p> <p>Altered: Enclosure of Carport</p>
<p><b>42</b></p>		<p><b>1510 SW 1 Street</b></p> <p><b>Status: CONTRIBUTING</b></p> <p><b>Date: 1941</b></p> <p><b>Architect: Unknown</b></p> <p><b>Style: Frame Vernacular</b></p> <p><b>Folio: 504209180360</b></p> <p><b>Parcel ID: 0209180360</b></p>

<p><b>43</b></p>		<p><b>1504 SW 1 Street #1-3</b></p> <p><b>Status: NON-CONTRIBUTING</b></p> <p><b>Date: 1981</b></p> <p><b>Architect: Cedric Start</b></p> <p><b>Style: None</b></p> <p><b>Folio: 504209180361</b></p> <p><b>Parcel ID: 0209180361</b></p> <p>Outside Periods of Significance</p>
<p><b>44</b></p>		<p><b>1500 SW 1 Street #1-3</b></p> <p><b>Status: NON-CONTRIBUTING</b></p> <p><b>Date: 1971</b></p> <p><b>Architect: E.N. Powell</b></p> <p><b>Style: None</b></p> <p><b>Folio: 504209180370</b></p> <p><b>Parcel ID: 0209180370</b></p> <p>Outside Periods of Significance</p>
<p><b>45</b></p>		<p><b>1424 SW 1 Street</b></p> <p><b>Status: CONTRIBUTING</b></p> <p><b>Date: 1941</b></p> <p><b>Architect: Unknown</b></p> <p><b>Style: Frame Vernacular</b></p> <p><b>Folio: 504209180380</b></p> <p><b>Parcel ID: 0209180380</b></p>
<p><b>46</b></p>		<p><b>1420 SW 1 Street</b></p> <p><b>Status: CONTRIBUTING</b></p> <p><b>Date: 1940</b></p> <p><b>Architect: Unknown</b></p> <p><b>Style: Frame Vernacular</b></p> <p><b>Folio: 504209180390</b></p> <p><b>Parcel ID: 0209180390</b></p>

<p><b>47</b></p>		<p><b>1408 SW 1 Street</b></p> <p><b>Status: CONTRIBUTING</b></p> <p><b>Date: 1941</b></p> <p><b>Architect: Leroy Morgan</b></p> <p><b>Style: Frame Vernacular</b></p> <p><b>Folio: 504209180400</b></p> <p><b>Parcel ID: 0209180400</b></p>
<p><b>48</b></p>		<p><b>1406 SW 1 Street #1-2</b></p> <p><b>Status: NON-CONTRIBUTING</b></p> <p><b>Date: 1970</b></p> <p><b>Architect: Unknown</b></p> <p><b>Style: None</b></p> <p><b>Folio: 504209180410</b></p> <p><b>Parcel ID: 0209180410</b></p> <p>Outside Periods of Significance</p>
<p><b>49</b></p>		<p><b>1404 SW 1 Street</b></p> <p><b>Status: CONTRIBUTING</b></p> <p><b>Date: 1941</b></p> <p><b>Architect: Unknown</b></p> <p><b>Style: Frame Vernacular</b></p> <p><b>Folio: 504209180420</b></p> <p><b>Parcel ID: 0209180420</b></p>
<p><b>50</b></p>		<p><b>SW 1 Street</b></p> <p><b>Status: VACANT LOT</b></p> <p><b>Date: N/A</b></p> <p><b>Architect: N/A</b></p> <p><b>Style: N/A</b></p> <p><b>Folio: 504209180430</b></p> <p><b>Parcel ID: 0209180430</b></p>

<p><b>51</b></p>		<p><b>1411 SW 2 Street #1-8</b></p> <p><b>Status: NON-CONTRIBUTING</b></p> <p><b>Date: 1972</b></p> <p><b>Architect: Frank Rowland</b></p> <p><b>Style: None</b></p> <p><b>Folio: 504209180431</b></p> <p><b>Parcel ID: 0209180431</b></p> <p>Outside Periods of Significance</p>
<p><b>52</b></p>		<p><b>1417 SW 2 Street #1-8</b></p> <p><b>Status: NON-CONTRIBUTING</b></p> <p><b>Date: 1972</b></p> <p><b>Architect: Frank Rowland</b></p> <p><b>Style: None</b></p> <p><b>Folio: 504209180434</b></p> <p><b>Parcel ID: 0209180434</b></p> <p>Outside Periods of Significance</p>
<p><b>53</b></p>		<p><b>1423 SW 2 Street</b></p> <p><b>Status: NON-CONTRIBUTING</b></p> <p><b>Date: 1972</b></p> <p><b>Architect: Frank Rowland</b></p> <p><b>Style: None</b></p> <p><b>Folio: 504209180432</b></p> <p><b>Parcel ID: 0209180432</b></p> <p>Outside Periods of Significance</p>
<p><b>54</b></p>		<p><b>1505 SW 2 Street</b></p> <p><b>Status: NON-CONTRIBUTING</b></p> <p><b>Date: 1973</b></p> <p><b>Architect: M.R. Burggraf</b></p> <p><b>Style: None</b></p> <p><b>Folio: 504209180440</b></p> <p><b>Parcel ID: 0209180440</b></p> <p>Outside Periods of Significance</p>



<p><b>55</b></p>		<p><b>1300 W. Broward Boulevard</b></p> <p><b>Status: NON-CONTRIBUTING</b></p> <p><b>Date: 1959 (Multiple Additions)</b></p> <p><b>Architect: William F. Bigoney</b></p> <p><b>Style: International (original construction)</b></p> <p><b>Folio: 504209010070</b></p> <p><b>Parcel ID: 0209010070</b></p> <p>Multiple Alterations; Loss of Integrity</p>
<p><b>56</b></p>		<p><b>1201 SW 1 Street #1-8</b></p> <p><b>Status: NON-CONTRIBUTING</b></p> <p><b>Date: 1973</b></p> <p><b>Architect: Unknown</b></p> <p><b>Style: None</b></p> <p><b>Folio: 504209092510</b></p> <p><b>Parcel ID: 0209092510</b></p> <p>Outside Periods of Significance</p>
<p><b>57</b></p>		<p><b>1401 SW 2 Court</b></p> <p><b>Status: PARK</b></p> <p><b>Date: N/A</b></p> <p><b>Architect: N/A</b></p> <p><b>Style: N/A</b></p> <p><b>Folio: 504209170130</b></p> <p><b>Parcel ID: 0209170130</b></p>
<p><b>58</b></p>		<p><b>215 SW 14 Way</b></p> <p><b>Status: NON-CONTRIBUTING*</b></p> <p><b>Date: 1969</b></p> <p><b>Architect: William Bigoney</b></p> <p><b>Style: Modern</b></p> <p><b>Folio: 504209170020</b></p> <p><b>Parcel ID: 0209170020</b></p> <p>* Outside of Period of Significance Potential Individual Designation</p>





<p><b>59</b></p>		<p><b>301 SW 14 Way</b></p> <p><b>Status: NON-CONTRIBUTING*</b></p> <p><b>Date: 1971</b></p> <p><b>Architect: William Bigoney</b></p> <p><b>Style: Modern</b></p> <p><b>Folio: 504209170050</b></p> <p><b>Parcel ID: 0209170050</b></p> <p>* Outside of Period of Significance Potential Individual Designation</p>
<p><b>60</b></p>		<p><b>333 SW 14 Way</b></p> <p><b>Status: NON-CONTRIBUTING</b></p> <p><b>Date: 1989</b></p> <p><b>Architect: Unknown</b></p> <p><b>Style: None</b></p> <p><b>Folio: 504209170060</b></p> <p><b>Parcel ID: 0209170060</b></p> <p>Outside Periods of Significance</p>
<p><b>61</b> - <b>65</b></p>		<p><b>SW 14 Way/(401, 411, 417, 421) SW 14 Avenue</b></p> <p><b>Status: VACANT LOTS</b></p> <p><b>Date: N/A</b></p> <p><b>Architect: N/A</b></p> <p><b>Style: N/A</b></p> <p><b>Folio: 504209170070-110</b></p> <p><b>Parcel ID: 0209170070-110</b></p>
<p><b>66</b></p>		<p><b>425 SW 14 Avenue</b></p> <p><b>Status: NON-CONTRIBUTING*</b></p> <p><b>Date: 1978</b></p> <p><b>Architect: William Bigoney</b></p> <p><b>Style: Modern</b></p> <p><b>Folio: 504209170120</b></p> <p><b>Parcel ID: 0209170120</b></p> <p>* Outside of Period of Significance Potential Individual Designation</p>











<p><b>67</b></p>		<p><b>(300, 240) SW 14 Way/SW 14 Avenue/SW 2 CT</b></p> <p><b>Status: PARK</b></p> <p><b>Date: N/A</b>  <b>Architect: N/A</b>  <b>Style: N/A</b></p> <p><b>Folio: Multiple</b>  <b>Parcel ID: Multiple</b></p>
<p><b>68</b></p>		<p><b>Multiple Addresses (see list)</b></p> <p><b>Date: 2006</b>  <b>Architect: Unknown</b>  <b>Style: None</b></p> <p><b>Folio: Multiple</b>  <b>Parcel ID: Multiple</b></p> <p>Outside Periods of Significance</p>
<p><b>69</b></p>		<p><b>Multiple Addresses (see list)</b></p> <p><b>Date: 2006</b>  <b>Architect: Unknown</b>  <b>Style: None</b></p> <p><b>Folio: Multiple</b>  <b>Parcel ID: Multiple</b></p> <p>Outside Periods of Significance</p>
<p><b>70</b></p>		<p><b>1350 SW 4 Court</b></p> <p><b>Status: NON-CONTRIBUTING</b></p> <p><b>Date: 2007</b>  <b>Architect: Unknown</b>  <b>Style: None</b></p> <p><b>Folio: 504209390030</b>  <b>Parcel ID: 0209390030</b></p> <p>Outside Periods of Significance</p>

<p><b>71</b></p>		<p><b>1344 SW 4 Court</b></p> <p><b>Status: NON-CONTRIBUTING</b></p> <p><b>Date: 2007</b>  <b>Architect: Unknown</b>  <b>Style: None</b></p> <p><b>Folio: 504209390040</b>  <b>Parcel ID: 0209390040</b></p> <p>Outside Periods of Significance</p>
<p><b>72</b></p>		<p><b>1338 SW 4 Court</b></p> <p><b>Status: NON-CONTRIBUTING</b></p> <p><b>Date: 2007</b>  <b>Architect: Unknown</b>  <b>Style: None</b></p> <p><b>Folio: 504209390050</b>  <b>Parcel ID: 0209390050</b></p> <p>Outside Periods of Significance</p>
<p><b>73</b></p>		<p><b>1332 SW 4 Court</b></p> <p><b>Status: NON-CONTRIBUTING</b></p> <p><b>Date: 2007</b>  <b>Architect: Unknown</b>  <b>Style: None</b></p> <p><b>Folio: 504209390060</b>  <b>Parcel ID: 0209390060</b></p> <p>Outside Periods of Significance</p>
<p><b>74</b></p>		<p><b>1326 SW 4 Court</b></p> <p><b>Status: NON-CONTRIBUTING</b></p> <p><b>Date: 2007</b>  <b>Architect: Unknown</b>  <b>Style: None</b></p> <p><b>Folio: 504209390070</b>  <b>Parcel ID: 0209390070</b></p> <p>Outside Periods of Significance</p>

<p><b>75</b></p>		<p><b>1320 SW 4 Court</b></p> <p><b>Date: 2006</b>  <b>Architect: Unknown</b>  <b>Style: None</b></p> <p><b>Folio: 504209390080</b>  <b>Parcel ID: 0209390080</b></p> <p>Outside Periods of Significance</p>
<p><b>76</b></p>		<p><b>Multiple Addresses (see list)</b></p> <p><b>Date: 2006</b>  <b>Architect: Unknown</b>  <b>Style: None</b></p> <p><b>Folio: Multiple</b>  <b>Parcel ID: Multiple</b></p>
<p><b>77</b></p>		<p><b>Multiple Addresses (see list)</b></p> <p><b>Date: 2006</b>  <b>Architect: Unknown</b>  <b>Style: None</b></p> <p><b>Folio: Multiple</b>  <b>Parcel ID: Multiple</b></p> <p>Outside Periods of Significance</p>
<p><b>78</b></p>		<p><b>301 SW 13 Avenue/300 SW 13 Terr</b></p> <p><b>Status: CONTRIBUTING*</b></p> <p><b>Date: 1924</b>  <b>Architect: John Peterman</b>  <b>Style: Masonry Vernacular/  Mediterranean Revival</b></p> <p><b>Folio: 504209390011</b>  <b>Parcel ID: 0209390011</b></p> <p>*Locally Designated Historic Landmark  Listed on National Register of Historic Places</p>

<p><b>79</b></p>		<p><b>1310 SW 2 Court</b></p> <p><b>Status: NON-CONTRIBUTING</b></p> <p><b>Date: 2008</b>  <b>Architect: Unknown</b>  <b>Style: None</b></p> <p><b>Folio: 504209390090</b>  <b>Parcel ID: 0209390090</b></p>
<p><b>80</b></p>		<p><b>1224 SW 2 Court</b></p> <p><b>Status: CONTRIBUTING</b></p> <p><b>Date: 1924</b>  <b>Architect: Unknown</b>  <b>Style: Frame Vernacular</b></p> <p><b>Folio: 504209091040</b>  <b>Parcel ID: 0209091040</b></p>
<p><b>81</b></p>		<p><b>230 SW 13 Avenue</b></p> <p><b>Status: NON-CONTRIBUTING</b></p> <p><b>Date: 1948</b>  <b>Architect: Lester Avery</b>  <b>Style: None</b></p> <p><b>Folio: 504209091030</b>  <b>Parcel ID: 0209091030</b></p>
<p><b>82</b></p>		<p><b>1220 SW 2 Court</b></p> <p><b>Status: VACANT LOT</b></p> <p><b>Date: N/A</b>  <b>Architect: N/A</b>  <b>Style: N/A</b></p> <p><b>Folio: 504209091050</b>  <b>Parcel ID: 0209091050</b></p>

<p><b>83</b></p>		<p><b>1218 SW 2 CT</b></p> <p><b>Status: CONTRIBUTING</b></p> <p><b>Date: 1946</b>  <b>Architect: Unknown</b>  <b>Style: Masonry Vernacular</b></p> <p><b>Folio: 504209091060</b>  <b>Parcel ID: 0209091060</b></p>
<p><b>84</b></p>		<p><b>1212 Middle Street #1-3</b></p> <p><b>Status: NON-CONTRIBUTING</b></p> <p><b>Date: 1940</b>  <b>Architect: Unknown</b>  <b>Style: None</b></p> <p><b>Folio: 504209091070</b>  <b>Parcel ID: 0209091070</b></p> <p>Property contains limited defining features to convey the historic context of the SBHD</p>
<p><b>85</b></p>		<p><b>1208 SW 2 CT #1-3</b></p> <p><b>Status: NON-CONTRIBUTING</b></p> <p><b>Date: 1985</b>  <b>Architect: William Osborne</b>  <b>Style: None</b></p> <p><b>Folio: 504209091071</b>  <b>Parcel ID: 0209091071</b></p> <p>Outside Periods of Significance</p>
<p><b>86</b></p>		<p><b>1204 SW 2 CT #1-2</b></p> <p><b>Status: NON-CONTRIBUTING</b></p> <p><b>Date: 1961</b>  <b>Architect: Unknown</b>  <b>Style: None</b></p> <p><b>Folio: 504209091080</b>  <b>Parcel ID: 0209091080</b></p> <p>Property contains limited defining features to convey the historic context of the SBHD</p>

<p><b>87</b></p>		<p><b>225 SW 12 Avenue #1-3</b></p> <p><b>Status: NON-CONTRIBUTING</b></p> <p><b>Date: 1967</b></p> <p><b>Architect: Gene C. Monaco</b></p> <p><b>Style: None</b></p> <p><b>Folio: 504209091090</b></p> <p><b>Parcel ID: 0209091090</b></p> <p>Outside Periods of Significance</p>
<p><b>88</b></p>		<p><b>1201 W Las Olas Boulevard</b></p> <p><b>Status: CONTRIBUTING</b></p> <p><b>Date: 1924</b></p> <p><b>Architect: Unknown</b></p> <p><b>Style: Bungalow</b></p> <p><b>Folio: 504209090950</b></p> <p><b>Parcel ID: 0209090950</b></p>
<p><b>89</b></p>		<p><b>1205 W Las Olas Boulevard</b></p> <p><b>Status: CONTRIBUTING</b></p> <p><b>Date: 1924</b></p> <p><b>Architect: Unknown</b></p> <p><b>Style: Frame Vernacular</b></p> <p><b>Folio: 504209090960</b></p> <p><b>Parcel ID: 0209090960</b></p>
<p><b>90</b></p>		<p><b>1207 W Las Olas Boulevard #1-3</b></p> <p><b>Status: CONTRIBUTING</b></p> <p><b>Date: 1927</b></p> <p><b>Architect: Unknown</b></p> <p><b>Style: Frame Vernacular</b></p> <p><b>Folio: 504209090970</b></p> <p><b>Parcel ID: 0209090970</b></p>

<p><b>91</b></p>		<p><b>1213-1215 W Las Olas Boulevard</b></p> <p><b>Status: VACANT LOT</b></p> <p><b>Date: N/A</b>  <b>Architect: N/A</b>  <b>Style: N/A</b></p> <p><b>Folio: 504209090980</b>  <b>Parcel ID: 0209090980</b></p>
<p><b>92</b></p>		<p><b>1217 W Las Olas Boulevard</b></p> <p><b>Status: CONTRIBUTING</b></p> <p><b>Date: 1938</b>  <b>Architect: Courtney Stewart</b>  <b>Style: Masonry Vernacular</b></p> <p><b>Folio: 504209090990</b>  <b>Parcel ID: 0209090990</b></p> <p>Altered: Porch Enclosed</p>
<p><b>93</b></p>		<p><b>1221 W Las Olas Boulevard</b></p> <p><b>Status: CONTRIBUTING</b></p> <p><b>Date: 1923</b>  <b>Architect: Unknown</b>  <b>Style: Masonry Vernacular</b></p> <p><b>Folio: 504209091000</b>  <b>Parcel ID: 0209091000</b></p>
<p><b>94</b></p>		<p><b>250 SW 13 Avenue</b></p> <p><b>Status: NON-CONTRIBUTING</b></p> <p><b>Date: 1970</b>  <b>Architect: Paul Revere Working</b>  <b>Style: None</b></p> <p><b>Folio: 504209091010</b>  <b>Parcel ID: 0209091010</b></p> <p>Outside Periods of Significance</p>

<p><b>95</b></p>		<p><b>1226-1228 W Las Olas Boulevard</b></p> <p><b>Status: NON-CONTRIBUTING</b></p> <p><b>Date: 1999</b>  <b>Architect: Unknown</b>  <b>Style: None</b></p> <p><b>Folio: 50420909028/32</b>  <b>Parcel ID: 0209090928/32</b></p> <p>Outside Periods of Significance</p>
<p><b>96</b></p>		<p><b>1222 W Las Olas Boulevard</b></p> <p><b>Status: CONTRIBUTING</b></p> <p><b>Date: 1952</b>  <b>Architect: GP Johnson</b>  <b>Style: Minimal Traditional</b></p> <p><b>Folio: 504209090930</b>  <b>Parcel ID: 0209090930</b></p>
<p><b>97</b> - <b>98</b></p>		<p><b>1208-1220 W Las Olas Boulevard</b></p> <p><b>Status: NON-CONTRIBUTING</b></p> <p><b>Date: 1996</b>  <b>Architect: Unknown</b>  <b>Style: None</b></p> <p><b>Folio: 504209090000 (Multiple)</b>  <b>Parcel ID: 209090000 (Multiple)</b></p> <p>Outside Periods of Significance</p>
<p><b>99</b> - <b>104</b></p>		<p><b>1232-1242 W Las Olas Boulevard/ 1207-1233 SW 4 Street</b></p> <p><b>Status: NON-CONTRIBUTING</b></p> <p><b>Date: 1999</b>  <b>Architect: Unknown</b>  <b>Style: None</b></p> <p><b>Folio: 504209090935 (Multiple)</b>  <b>Parcel ID: 209090935 (Multiple)</b></p> <p>Outside Periods of Significance</p>






<p><b>105</b></p>		<p><b>1205 SW 4 Street</b></p> <p><b>Status: CONTRIBUTING</b></p> <p><b>Date: 1923</b></p> <p><b>Architect: Unknown</b></p> <p><b>Style: Frame Vernacular</b></p> <p><b>Folio: 504209090941</b></p> <p><b>Parcel ID: 0209090941</b></p>
<p><b>106</b></p>		<p><b>1208 SW 4th Street</b></p> <p><b>Status: NON-CONTRIBUTING</b></p> <p><b>Date: 2006</b></p> <p><b>Architect: Unknown</b></p> <p><b>Style: None</b></p> <p><b>Folio: 504209090260</b></p> <p><b>Parcel ID: 0209090260</b></p> <p>Outside Periods of Significance</p>
<p><b>107</b></p>		<p><b>1212 SW 4th Street</b></p> <p><b>Status: NON-CONTRIBUTING</b></p> <p><b>Date: 1965</b></p> <p><b>Architect: Unknown</b></p> <p><b>Style: None</b></p> <p><b>Folio: 504209090270</b></p> <p><b>Parcel ID: 0209090270</b></p> <p>Outside Periods of Significance</p>
<p><b>108</b></p>		<p><b>1220 SW 4th Street #1-5</b></p> <p><b>Status: NON-CONTRIBUTING</b></p> <p><b>Date: 1969</b></p> <p><b>Architect: Clark Cogswell</b></p> <p><b>Style: None</b></p> <p><b>Folio: 504209090300</b></p> <p><b>Parcel ID: 0209090300</b></p> <p>Outside Periods of Significance</p>





<p><b>109</b> - <b>110</b></p>		<p><b>1302 Coontie Court</b></p> <p><b>Status: CONTRIBUTING</b></p> <p><b>Date: 1940</b></p> <p><b>Architect: Unknown</b></p> <p><b>Style: Masonry Vernacular</b></p> <p><b>Folio: 504209010130</b> <b>504209090330</b></p> <p><b>Parcel ID: 0209010130/</b></p>
<p><b>111</b></p>		<p><b>1217 SW 4 Court</b></p> <p><b>Status: CONTRIBUTING</b></p> <p><b>Date: 1949</b></p> <p><b>Architect: Guy Platt Johnson</b></p> <p><b>Style: Minimal Traditional</b></p> <p><b>Folio: 504209090370</b></p> <p><b>Parcel ID: 0209090370</b></p>
<p><b>112</b></p>		<p><b>1221 SW 4 Court</b></p> <p><b>Status: CONTRIBUTING</b></p> <p><b>Date: 1954</b></p> <p><b>Architect: Lester Avery</b></p> <p><b>Style: Minimal Traditional</b></p> <p><b>Folio: 504209090350</b></p> <p><b>Parcel ID: 0209090350</b></p>
<p><b>113</b></p>		<p><b>1225 SW 4 Court #1-3</b></p> <p><b>Status: NON-CONTRIBUTING</b></p> <p><b>Date: 1953</b></p> <p><b>Architect: Unknown</b></p> <p><b>Style: None</b></p> <p><b>Folio: 504209090340</b></p> <p><b>Parcel ID: 0209090340</b></p> <p>Property contains limited defining features to convey the historic context of the SBHD</p>

<p><b>114</b></p>		<p><b>1302 Coontie Court</b></p> <p><b>Status: CONTRIBUTING</b></p> <p><b>Date: 1942</b></p> <p><b>Architect: Unknown</b></p> <p><b>Style: Frame Vernacular</b></p> <p><b>Folio: 504209010110</b></p> <p><b>Parcel ID: 0209010110</b></p>
<p><b>115</b></p>		<p><b>1224 SW 4 Court</b></p> <p><b>Status: CONTRIBUTING</b></p> <p><b>Date: 1955</b></p> <p><b>Architect: George Cunningham</b></p> <p><b>Style: Minimal Traditional</b></p> <p><b>Folio: 504209090200</b></p> <p><b>Parcel ID: 0209090200</b></p>
<p><b>116</b></p>		<p><b>1220 SW 4 Court</b></p> <p><b>Status: NON-CONTRIBUTING</b></p> <p><b>Date: 1995</b></p> <p><b>Architect: Unknown</b></p> <p><b>Style: None</b></p> <p><b>Folio: 504209090190</b></p> <p><b>Parcel ID: 0209090190</b></p> <p>Outside Periods of Significance</p>
<p><b>117</b></p>		<p><b>1216 SW 4 Court</b></p> <p><b>Status: NON-CONTRIBUTING</b></p> <p><b>Date: 2013</b></p> <p><b>Architect: Mark Sever</b></p> <p><b>Style: None</b></p> <p><b>Folio: 504209090180</b></p> <p><b>Parcel ID: 0209090180</b></p>

<p><b>118</b></p>		<p><b>1212 SW 4th Court</b></p> <p><b>Status: NON-CONTRIBUTING</b></p> <p><b>Date: 1947</b></p> <p><b>Architect: Guy Platt Johnson</b></p> <p><b>Style: Masonry Vernacular</b></p> <p><b>Folio: 504209090170</b></p> <p><b>Parcel ID: 0209090170</b></p>
<p><b>119</b></p>		<p><b>433-39 SW 12th Avenue</b></p> <p><b>Status: NON-CONTRIBUTING</b></p> <p><b>Date: 1947</b></p> <p><b>Architect: Guy Platt Johnson</b></p> <p><b>Style: None</b></p> <p><b>Folio: 504209090160/62</b></p> <p><b>Parcel ID: 209090160/62</b></p> <p>Multiple alterations and additions</p>
<p><b>120</b></p>		<p><b>1201 SW 4 Court</b></p> <p><b>Status: NON-CONTRIBUTING</b></p> <p><b>Date: 1963</b></p> <p><b>Architect: John B O'Neill</b></p> <p><b>Style: None</b></p> <p><b>Folio: 504209090210</b></p> <p><b>Parcel ID: 0209090210</b></p> <p>Outside Periods of Significance</p>
<p><b>121</b></p>		<p><b>411 SW 12 Avenue</b></p> <p><b>Status: NON-CONTRIBUTING</b></p> <p><b>Date: 2018</b></p> <p><b>Architect: Unknown</b></p> <p><b>Style: None</b></p> <p><b>Folio: 504209092520</b></p> <p><b>Parcel ID: 0209092520</b></p> <p>Outside Periods of Significance</p>

<p><b>122</b></p>		<p><b>407 SW 12 Avenue</b></p> <p><b>Status: CONTRIBUTING</b></p> <p><b>Date: 1947</b></p> <p><b>Architect: Unknown</b></p> <p><b>Style: Frame Vernacular</b></p> <p><b>Folio: 504209090230</b></p> <p><b>Parcel ID: 0209090230</b></p>
<p><b>123</b></p>		<p><b>405 SW 12 Avenue</b></p> <p><b>Status: CONTRIBUTING</b></p> <p><b>Date: 1938</b></p> <p><b>Architect: Theo A. Meyer</b></p> <p><b>Style: Frame Vernacular</b></p> <p><b>Folio: 504209090240</b></p> <p><b>Parcel ID: 0209090240</b></p>
<p><b>124</b></p>		<p><b>1200 SW 4 Street</b></p> <p><b>Status: CONTRIBUTING</b></p> <p><b>Date: 1939</b></p> <p><b>Architect: Unknown</b></p> <p><b>Style: Frame Vernacular</b></p> <p><b>Folio: 504209090250</b></p> <p><b>Parcel ID: 0209090250</b></p>
<p><b>125</b></p>		<p><b>327 SW 12 Avenue</b></p> <p><b>Status: CONTRIBUTING</b></p> <p><b>Date: 1925</b></p> <p><b>Architect: Unknown</b></p> <p><b>Style: Frame Vernacular</b></p> <p><b>Folio: 504209090850</b></p> <p><b>Parcel ID: 0209090850</b></p>

<p><b>126</b></p>		<p><b>319 SW 12 Avenue #1-2</b></p> <p><b>Status: NON-CONTRIBUTING</b></p> <p><b>Date: 1956</b>  <b>Architect: Paul Bradley</b>  <b>Style: None</b></p> <p><b>Folio: 504209090860</b>  <b>Parcel ID: 0209090860</b></p>
<p><b>127</b></p>		<p><b>315 SW 12 Avenue #1-4</b></p> <p><b>Status: NON-CONTRIBUTING</b></p> <p><b>Date: 1960</b>  <b>Architect: Unknown</b>  <b>Style: None</b></p> <p><b>Folio: 504209090870</b>  <b>Parcel ID: 0209090870</b>  Addition on front facade</p>
<p><b>128</b></p>		<p><b>311 SW 12 Avenue #1-3</b></p> <p><b>Status: NON-CONTRIBUTING</b></p> <p><b>Date: 1955</b>  <b>Architect: Victor Larson</b>  <b>Style: None</b></p> <p><b>Folio: 504209090880</b>  <b>Parcel ID: 0209090880</b>  Property contains limited defining features to convey the historic context of the SBHD</p>
<p><b>129</b> - <b>130</b> + <b>131</b> - <b>132</b></p>		<p><b>307 - 309 SW 12 Avenue</b>  <b>1206 W Las Olas Blvd #1-2</b></p> <p><b>Status: NON-CONTRIBUTING</b></p> <p><b>Date: 2007</b>  <b>Architect: Unknown</b>  <b>Style: None</b></p> <p><b>Folio: Multiple</b>  <b>Parcel ID: Multiple</b>  Outside Periods of Significance</p>

<p><b>133A</b></p>		<p><b>1200 W Las Olas Boulevard #1-4</b></p> <p><b>Status: CONTRIBUTING</b></p> <p><b>Date: 1948</b>  <b>Architect: Clinton Gamble</b>  <b>Style: Minimal Traditional</b></p> <p><b>Folio: 504209090900</b>  <b>Parcel ID: 0209090900</b></p> <p>Second structure on site 133B is Non-Contributing</p>
<p><b>134</b></p>		<p><b>1122 W. Broward Boulevard</b></p> <p><b>Status: NON-CONTRIBUTING</b></p> <p><b>Date: 1954</b>  <b>Architect: Unknown</b>  <b>Style: None</b></p> <p><b>Folio: 504209092460</b>  <b>Parcel ID: 0209092460</b></p> <p>Property does not convey historic context for the SBHD</p>
<p><b>135</b></p>		<p><b>1116 W. Broward Boulevard</b></p> <p><b>Status: NON-CONTRIBUTING</b></p> <p><b>Date: 1959</b>  <b>Architect: W. Redden</b>  <b>Style: None</b></p> <p><b>Folio: 504209092470</b>  <b>Parcel ID: 0209092470</b></p> <p>Property does not convey historic context for the SBHD</p>
<p><b>136</b></p>		<p><b>1100 W. Broward Boulevard</b></p> <p><b>Status: NON-CONTRIBUTING</b></p> <p><b>Date: 1954</b>  <b>Architect: Clarence T. Reinhardt</b>  <b>Style: Mid-Century Modern</b></p> <p><b>Folio: 504209092500</b>  <b>Parcel ID: 0209092500</b></p> <p>Property does not convey historic context for the SBHD</p>

<p><b>137</b></p>		<p><b>1117 SW 1 Street</b></p> <p><b>Status: NON-CONTRIBUTING</b></p> <p><b>Date: 2009</b></p> <p><b>Architect: None Listed</b></p> <p><b>Style: None</b></p> <p><b>Folio: 504209092421</b></p> <p><b>Parcel ID: 0209092421</b></p> <p>Outside Periods of Significance</p>
<p><b>138</b></p>		<p><b>11 SW 11 Avenue</b></p> <p><b>Status: CONTRIBUTING</b></p> <p><b>Date: 1925</b></p> <p><b>Architect: Unknown</b></p> <p><b>Style: Frame Vernacular</b></p> <p><b>Folio: 504209092420</b></p> <p><b>Parcel ID: 0209092420</b></p> <p>Property contains two contributing structures on the site</p>
<p><b>139</b></p>		<p><b>1122 SW 1 Street</b></p> <p><b>Status: NON-CONTRIBUTING</b></p> <p><b>Date: 1965</b></p> <p><b>Architect: Unknown</b></p> <p><b>Style: None</b></p> <p><b>Folio: 504209092280</b></p> <p><b>Parcel ID: 0209092280</b></p> <p>Outside Periods of Significance</p>
<p><b>140</b></p>		<p><b>1116 SW 1 Street #1-4</b></p> <p><b>Status: NON-CONTRIBUTING</b></p> <p><b>Date: 1969</b></p> <p><b>Architect: Frederick A. Miller</b></p> <p><b>Style: None</b></p> <p><b>Folio: 504209092290</b></p> <p><b>Parcel ID: 0209092290</b></p> <p>Outside Periods of Significance</p>






<p><b>141</b></p>		<p><b>1110 SW 1 Street</b></p> <p><b>Status: CONTRIBUTING</b></p> <p><b>Date: 1925</b></p> <p><b>Architect: Unknown</b></p> <p><b>Style: Frame Vernacular</b></p> <p><b>Folio: 504209092310</b></p> <p><b>Parcel ID: 0209092310</b></p> <p>* House moved to this location in 1954, alterations to front porch</p>
<p><b>142</b></p>		<p><b>1106 SW 1 Street #1-4</b></p> <p><b>Status: NON-CONTRIBUTING</b></p> <p><b>Date: 1968</b></p> <p><b>Architect: Paul Revere Working</b></p> <p><b>Style: None</b></p> <p><b>Folio: 504209092320</b></p> <p><b>Parcel ID: 0209092320</b></p> <p>Outside Periods of Significance</p>
<p><b>143</b></p>		<p><b>101 SW 11 Avenue</b></p> <p><b>Status: CONTRIBUTING</b></p> <p><b>Date: 1935</b></p> <p><b>Architect: Unknown</b></p> <p><b>Style: Frame Vernacular</b></p> <p><b>Folio: 504209092330</b></p> <p><b>Parcel ID: 0209092330</b></p>
<p><b>144</b></p>		<p><b>107 SW 11 Avenue</b></p> <p><b>Status: NON-CONTRIBUTING</b></p> <p><b>Date: 1956</b></p> <p><b>Architect: Unknown</b></p> <p><b>Style: None</b></p> <p><b>Folio: 504209092331</b></p> <p><b>Parcel ID: 0209092331</b></p> <p>Property contains limited defining features to convey the historic context of the SBHD</p>

<p><b>145</b></p>		<p><b>109 SW 11 Avenue</b></p> <p><b>Status: NON-CONTRIBUTING</b></p> <p><b>Date: 1966</b></p> <p><b>Architect: Unknown</b></p> <p><b>Style: None</b></p> <p><b>Folio: 504209092210</b></p> <p><b>Parcel ID: 0209092210</b></p> <p>Outside Periods of Significance</p>
<p><b>146</b></p>		<p><b>1111 SW 2 Street #1-4</b></p> <p><b>Status: NON-CONTRIBUTING</b></p> <p><b>Date: 1969</b></p> <p><b>Architect: Unknown</b></p> <p><b>Style: None</b></p> <p><b>Folio: 504209092230</b></p> <p><b>Parcel ID: 0209092230</b></p> <p>Outside Periods of Significance</p>
<p><b>147</b></p>		<p><b>1115 SW 2 Street</b></p> <p><b>Status: CONTRIBUTING</b></p> <p><b>Date: 1954</b></p> <p><b>Architect: Lester Avery</b></p> <p><b>Style: Minimal Traditional</b></p> <p><b>Folio: 504209092240</b></p> <p><b>Parcel ID: 0209092240</b></p>
<p><b>148</b></p>		<p><b>1117 SW 2 Street #1-2</b></p> <p><b>Status: NON-CONTRIBUTING</b></p> <p><b>Date: 1976</b></p> <p><b>Architect: Frank J. Rowland</b></p> <p><b>Style: None</b></p> <p><b>Folio: 504209092250</b></p> <p><b>Parcel ID: 0209092250</b></p> <p>Outside Periods of Significance</p>

<p><b>149</b></p>		<p><b>1119 SW 2 Street #1-4</b></p> <p><b>Status:</b> NON-CONTRIBUTING</p> <p><b>Date:</b> 1969</p> <p><b>Architect:</b> Paul Revere Working</p> <p><b>Style:</b> None</p> <p><b>Folio:</b> 504209092260</p> <p><b>Parcel ID:</b> 0209092260</p> <p>Outside Periods of Significance</p>
<p><b>150</b></p>		<p><b>1121 SW 2 Street</b></p> <p><b>Status:</b> VACANT LOT</p> <p><b>Date:</b> N/A</p> <p><b>Architect:</b> N/A</p> <p><b>Style:</b> N/A</p> <p><b>Folio:</b> 504209092270</p> <p><b>Parcel ID:</b> 0209092270</p>
<p><b>151</b></p>		<p><b>1124 SW 2 Street #1-4</b></p> <p><b>Status:</b> NON-CONTRIBUTING</p> <p><b>Date:</b> 1963</p> <p><b>Architect:</b> Courtney Stewart</p> <p><b>Style:</b> None</p> <p><b>Folio:</b> 504209091840</p> <p><b>Parcel ID:</b> 0209091840</p> <p>Outside Periods of Significance</p>
<p><b>152</b></p>		<p><b>1120 SW 2 Street #1-4</b></p> <p><b>Status:</b> NON-CONTRIBUTING</p> <p><b>Date:</b> 1963</p> <p><b>Architect:</b> Courtney Stewart</p> <p><b>Style:</b> None</p> <p><b>Folio:</b> 504209091843</p> <p><b>Parcel ID:</b> 0209091843</p> <p>Outside Periods of Significance</p>

<p><b>153</b></p>		<p><b>1116 SW 2nd Street #1-3</b></p> <p><b>Status: CONTRIBUTING</b></p> <p><b>Date: 1947</b></p> <p><b>Architect: Unknown</b></p> <p><b>Style: Frame Vernacular</b></p> <p><b>Folio: 504209091850</b></p> <p><b>Parcel ID: 0209091850</b></p>
<p><b>154</b></p>		<p><b>1112 SW 2nd Street</b></p> <p><b>Status: VACANT LOT</b></p> <p><b>Date: N/A</b></p> <p><b>Architect: N/A</b></p> <p><b>Style: N/A</b></p> <p><b>Folio: 504209091860</b></p> <p><b>Parcel ID: 0209091860</b></p>
<p><b>155</b></p>		<p><b>1110 SW 2nd Street</b></p> <p><b>Status: NON-CONTRIBUTING</b></p> <p><b>Date: 1923</b></p> <p><b>Architect: Unknown</b></p> <p><b>Style: None</b></p> <p><b>Folio: 504209091870</b></p> <p><b>Parcel ID: 0209091870</b></p> <p>Multiple alterations Loss of integrity</p>
<p><b>156</b></p>		<p><b>201 SW 11th Avenue</b></p> <p><b>Status: CONTRIBUTING</b></p> <p><b>Date: 1931</b></p> <p><b>Architect: Unknown</b></p> <p><b>Style: Frame Vernacular</b></p> <p><b>Folio: 504209091890</b></p> <p><b>Parcel ID: 0209091890</b></p>

<p><b>157</b></p>		<p><b>209 SW 11th Avenue</b></p> <p><b>Status: CONTRIBUTING</b></p> <p><b>Date: 1937</b></p> <p><b>Architect: Owner</b></p> <p><b>Style: Masonry Vernacular</b></p> <p><b>Folio: 504209091880</b></p> <p><b>Parcel ID: 0209091880</b></p>
<p><b>158</b></p>		<p><b>1101 SW 2nd Court</b></p> <p><b>Status: CONTRIBUTING</b></p> <p><b>Date: 1944</b></p> <p><b>Architect: Unknown</b></p> <p><b>Style: Frame Vernacular</b></p> <p><b>Folio: 504209091790</b></p> <p><b>Parcel ID: 0209091790</b></p>
<p><b>159</b></p>		<p><b>1111 SW 2 CT #1-3</b></p> <p><b>Status: NON-CONTRIBUTING</b></p> <p><b>Date: 1968</b></p> <p><b>Architect: Unknown</b></p> <p><b>Style: None</b></p> <p><b>Folio: 504209091800</b></p> <p><b>Parcel ID: 0209091800</b></p> <p>Outside Periods of Significance</p>
<p><b>160</b></p>		<p><b>1115 SW 2nd Court #1-5</b></p> <p><b>Status: NON-CONTRIBUTING</b></p> <p><b>Date: 1974</b></p> <p><b>Architect: Sam Engel Jr.</b></p> <p><b>Style: None</b></p> <p><b>Folio: 504209091810</b></p> <p><b>Parcel ID: 0209091810</b></p> <p>Outside Periods of Significance</p>

<p><b>161</b></p>		<p><b>1121 SW 2nd Court</b></p> <p><b>Status: NON-CONTRIBUTING</b></p> <p><b>Date: 2018</b>  <b>Architect: Unknown</b>  <b>Style: None</b></p> <p><b>Folio: 504209091820</b>  <b>Parcel ID: 209091820</b></p> <p>Outside Periods of Significance</p>
<p><b>162</b></p>		<p><b>1127 SW 2nd Court</b></p> <p><b>Status: NON-CONTRIBUTING</b></p> <p><b>Date: 1948</b>  <b>Architect: Unknown</b>  <b>Style: None</b></p> <p><b>Folio: 504209091830</b>  <b>Parcel ID: 0209091830</b></p> <p>This is a religious property that does not derive primary significance from architectural or artistic distinction or historical importance</p>
<p><b>163</b></p>		<p><b>232 SW 12th Avenue</b></p> <p><b>Status: NON-CONTRIBUTING</b></p> <p><b>Date: 1924</b>  <b>Architect: Unknown</b>  <b>Style: None</b></p> <p><b>Folio: 504209091171</b>  <b>Parcel ID: 0209091171</b></p> <p>Addition on front facade  Loss of Integrity</p>
<p><b>164</b></p>		<p><b>1126 SW 2nd Court</b></p> <p><b>Status: CONTRIBUTING</b></p> <p><b>Date: 1948</b>  <b>Architect: Unknown</b>  <b>Style: Minimal Traditional</b></p> <p><b>Folio: 504209091170</b>  <b>Parcel ID: 0209091170</b></p>

<p><b>165</b></p>		<p><b>1122 SW 2nd Court #1-4</b></p> <p><b>Status: NON-CONTRIBUTING</b></p> <p><b>Date: 1971</b></p> <p><b>Architect: Unknown</b></p> <p><b>Style: None</b></p> <p><b>Folio: 504209091180</b></p> <p><b>Parcel ID: 0209091180</b></p> <p>Outside Periods of Significance</p>
<p><b>166</b></p>		<p><b>1118 SW 2nd Court #1-4</b></p> <p><b>Status: NON-CONTRIBUTING</b></p> <p><b>Date: 1969</b></p> <p><b>Architect: Unknown</b></p> <p><b>Style: None</b></p> <p><b>Folio: 504209091190</b></p> <p><b>Parcel ID: 0209091190</b></p> <p>Outside Periods of Significance</p>
<p><b>167</b></p>		<p><b>1114 SW 2nd Court</b></p> <p><b>Status: NON-CONTRIBUTING</b></p> <p><b>Date: 1987</b></p> <p><b>Architect: Unknown</b></p> <p><b>Style: None</b></p> <p><b>Folio: 504209091200</b></p> <p><b>Parcel ID: 0209091200</b></p> <p>Outside Periods of Significance</p>
<p><b>168</b></p>		<p><b>251 SW 11th Avenue</b></p> <p><b>Status: NON-CONTRIBUTING</b></p> <p><b>Date: 1951</b></p> <p><b>Architect: Unknown</b></p> <p><b>Style: None</b></p> <p><b>Folio: 504209091220</b></p> <p><b>Parcel ID: 0209091220</b></p> <p>This is a religious property that does not derive primary significance from architectural or artistic distinction or historical importance</p>

<p><b>169</b></p>		<p><b>251 SW 11th Avenue</b></p> <p><b>Status: VACANT LOT</b></p> <p><b>Date: N/A</b>  <b>Architect: N/A</b>  <b>Style: N/A</b></p> <p><b>Folio: 504209091220</b>  <b>Parcel ID: 0209091220</b></p>
<p><b>170</b></p>		<p><b>1115 W Las Olas Boulevard #1-4</b></p> <p><b>Status: NON-CONTRIBUTING</b></p> <p><b>Date: 1957</b>  <b>Architect: John Peterman</b>  <b>Style: None</b></p> <p><b>Folio: 504209091130</b>  <b>Parcel ID: 0209091130</b></p> <p>Property contains limited defining features to convey the historic context of the SBHD</p>
<p><b>171</b></p>		<p><b>1119 W Las Olas Boulevard #1-4</b></p> <p><b>Status: NON-CONTRIBUTING</b></p> <p><b>Date: 1969</b>  <b>Architect: Unknown</b>  <b>Style: None</b></p> <p><b>Folio: 504209091140</b>  <b>Parcel ID: 0209091140</b></p> <p>Outside Periods of Significance</p>
<p><b>172</b></p>		<p><b>1123 W Las Olas Boulevard</b></p> <p><b>Status: CONTRIBUTING</b></p> <p><b>Date: 1931</b>  <b>Architect: Unknown</b>  <b>Style: Frame Vernacular</b></p> <p><b>Folio: 504209091150</b>  <b>Parcel ID: 0209091150</b></p>



<p><b>173</b></p>		<p><b>232 SW 12th Avenue</b></p> <p><b>Status: NON-CONTRIBUTING</b></p> <p><b>Date: 1924</b></p> <p><b>Architect: Unknown</b></p> <p><b>Style: Frame Vernacular</b></p> <p><b>Folio: 504209091171</b></p> <p><b>Parcel ID: 0209091171</b></p> <p>* Former secondary structure of 1123 W. Las Olas Blvd; New Addition on Front</p>
<p><b>174</b></p>		<p><b>1118 W Las Olas Boulevard</b></p> <p><b>Status: CONTRIBUTING</b></p> <p><b>Date: 1937</b></p> <p><b>Architect: Unknown</b></p> <p><b>Style: Frame Vernacular</b></p> <p><b>Folio: 504209090790</b></p> <p><b>Parcel ID: 0209090790</b></p>
<p><b>175</b></p>	 <p><small>Photo from Zillow.com</small></p>	<p><b>304 SW 12th Avenue</b></p> <p><b>Status: CONTRIBUTING</b></p> <p><b>Date: 1928</b></p> <p><b>Architect: Unknown</b></p> <p><b>Style: Frame Vernacular</b></p> <p><b>Folio: 504209090780</b></p> <p><b>Parcel ID: 0209090780</b></p>
<p><b>176</b></p>		<p><b>308 SW 12th Avenue #1-4</b></p> <p><b>Status: NON-CONTRIBUTING</b></p> <p><b>Date: 1966</b></p> <p><b>Architect: Donald R. Mowry</b></p> <p><b>Style: None</b></p> <p><b>Folio: 504209090760</b></p> <p><b>Parcel ID: 209090760</b></p> <p>Outside Periods of Significance</p>

<p><b>177</b></p>		<p><b>312 SW 12th Avenue</b></p> <p><b>Status: NON-CONTRIBUTING</b></p> <p><b>Date: 1948</b></p> <p><b>Architect: Unknown</b></p> <p><b>Style: None</b></p> <p><b>Folio: 504209090750</b></p> <p><b>Parcel ID: 209090750</b></p>
<p><b>178</b></p>		<p><b>316 SW 12th Avenue</b></p> <p><b>Status: CONTRIBUTING</b></p> <p><b>Date: 1951</b></p> <p><b>Architect: Unknown</b></p> <p><b>Style: Masonry Vernacular</b></p> <p><b>Folio: 504209090740</b></p> <p><b>Parcel ID: 0209090740</b></p>
<p><b>179</b></p>		<p><b>320 SW 12th Avenue</b></p> <p><b>Status: CONTRIBUTING</b></p> <p><b>Date: 1952</b></p> <p><b>Architect: American Plans</b></p> <p><b>Style: Minimal Traditional</b></p> <p><b>Folio: 504209090730</b></p> <p><b>Parcel ID: 0209090730</b></p>
<p><b>180</b></p>		<p><b>328 SW 12th Avenue</b></p> <p><b>Status: CONTRIBUTING</b></p> <p><b>Date: 1921</b></p> <p><b>Architect: Unknown</b></p> <p><b>Style: Frame Vernacular</b></p> <p><b>Folio: 504209090720</b></p> <p><b>Parcel ID: 0209090720</b></p>

<p><b>181</b></p>		<p><b>404 SW 12th Avenue</b></p> <p><b>Status: CONTRIBUTING</b></p> <p><b>Date: 1949</b>  <b>Architect: Unknown</b>  <b>Style: Ranch</b></p> <p><b>Folio: 504209090430</b>  <b>Parcel ID: 209090430</b></p>
<p><b>182</b></p>		<p><b>412 SW 12th Avenue</b></p> <p><b>Status: VACANT LOT</b></p> <p><b>Date: N/A</b>  <b>Architect: N/A</b>  <b>Style: N/A</b></p> <p><b>Folio: 504209090420</b>  <b>Parcel ID: 209090420</b></p>
<p><b>183</b></p>		<p><b>416 SW 12th Avenue</b></p> <p><b>Status: CONTRIBUTING</b></p> <p><b>Date: 1954</b>  <b>Architect: Lester Avery</b>  <b>Style: Minimal Traditional</b></p> <p><b>Folio: 504209090410</b>  <b>Parcel ID: 0209090410</b></p>
<p><b>184</b></p>		<p><b>420 SW 12th Avenue</b></p> <p><b>Status: NON-CONTRIBUTING</b></p> <p><b>Date: 1954</b>  <b>Architect: Lester Avery</b>  <b>Style: None</b></p> <p><b>Folio: 504209090400</b>  <b>Parcel ID: 0209090400</b></p> <p>Alterations to front facade  Loss of Integrity</p>

<p><b>185</b></p>		<p><b>1125 Waverly Road</b></p> <p><b>Status: CONTRIBUTING</b></p> <p><b>Date: 1947</b></p> <p><b>Architect: Guy Platt Johnson</b></p> <p><b>Style: Masonry Vernacular</b></p> <p><b>Folio: 504209090380</b></p> <p><b>Parcel ID: 0209090380</b></p>
<p><b>186</b></p>		<p><b>1117 Waverly Road #1-2</b></p> <p><b>Status: NON-CONTRIBUTING</b></p> <p><b>Date: 1968</b></p> <p><b>Architect: Paul M. Bradley Jr</b></p> <p><b>Style: None</b></p> <p><b>Folio: 504209090390</b></p> <p><b>Parcel ID: 0209090390</b></p> <p>Outside Periods of Significance</p>
<p><b>187</b></p>	 <p><small>Photo from Zillow.com</small></p>	<p><b>1122 Waverly Road</b></p> <p><b>Status: NON-CONTRIBUTING</b></p> <p><b>Date: 1969</b></p> <p><b>Architect: Unknown</b></p> <p><b>Style: None</b></p> <p><b>Folio: 504209090140</b></p> <p><b>Parcel ID: 0209090140</b></p> <p>Outside Periods of Significance</p>
<p><b>188</b></p>		<p><b>440 SW 12 AVE</b></p> <p><b>Status: NON-CONTRIBUTING</b></p> <p><b>Date: 1958</b></p> <p><b>Architect: Unknown</b></p> <p><b>Style: None</b></p> <p><b>Folio: 504209090151</b></p> <p><b>Parcel ID: 0209090151</b></p> <p>Altered: Second floor addition Loss of Integrity</p>

<p><b>189</b></p>	 <p><small>Photo from Weichert.com</small></p>	<p><b>444 SW 12th Avenue</b></p> <p><b>Status: CONTRIBUTING</b></p> <p><b>Date: 1958</b></p> <p><b>Architect: D.B. MacNeir</b></p> <p><b>Style: Mid-Century Modern</b></p> <p><b>Folio: 504209090150</b></p> <p><b>Parcel ID: 0209090150</b></p>
<p><b>190</b></p>		<p><b>1112 Waverly Road</b></p> <p><b>Status: CONTRIBUTING</b></p> <p><b>Date: 1944</b></p> <p><b>Architect: Unknown</b></p> <p><b>Style: Frame Vernacular</b></p> <p><b>Folio: 504209090110</b></p> <p><b>Parcel ID: 0209090110</b></p>
<p><b>191</b></p>	 <p><small>Photo from Redfin.com</small></p>	<p><b>425 SW 11th Avenue</b></p> <p><b>Status: NON-CONTRIBUTING</b></p> <p><b>Date: 1977</b></p> <p><b>Architect: Manfred Mungaro</b></p> <p><b>Style: None</b></p> <p><b>Folio: 504209470030</b> <b>504209470010</b></p> <p><b>Parcel ID: 0209470030/10</b></p> <p>Outside Periods of Significance</p>
<p><b>192</b></p>		<p><b>1101 - 1111 Waverly Road</b></p> <p><b>Status: NON-CONTRIBUTING</b></p> <p><b>Date: 2009</b></p> <p><b>Architect: Unknown</b></p> <p><b>Style: None</b></p> <p><b>Folio: 504209090451</b></p> <p><b>Parcel ID: 0209090451</b></p> <p>Outside Periods of Significance</p>





<p><b>193</b></p>		<p><b>416 Palm Avenue</b>  <b>Status: CONTRIBUTING</b>  <b>Date: 1937</b>  <b>Architect: John M. Peterman</b>  <b>Style: Mediterranean Revival</b>  <b>Folio: 504209090090</b>  <b>Parcel ID: 0209090090</b></p> <p>*Two new additions, original structure still visible.</p>
<p><b>194</b></p>		<p><b>1016 Waverly Road</b>  <b>Status: PARK</b>  <b>Date: N/A</b>  <b>Architect: N/A</b>  <b>Style: N/A</b></p> <p><b>Folio: 504209090080</b>  <b>Parcel ID: 0209090080</b></p> <p>Locally Designated Archaeological Site</p>
<p><b>195</b></p>		<p><b>934 Waverly Road</b>  <b>Status: CONTRIBUTING</b>  <b>Date: 1937</b>  <b>Architect: Unknown</b>  <b>Style: Frame Vernacular</b></p> <p><b>Folio: 504209090071</b>  <b>Parcel ID: 0209090071</b></p>
<p><b>196</b></p>		<p><b>930 Tequesta Street</b>  <b>Status: CONTRIBUTING</b>  <b>Date: 1940</b>  <b>Architect: Unknown</b>  <b>Style: Frame Vernacular</b></p> <p><b>Folio: 504209090070</b>  <b>Parcel ID: 0209090070</b></p>





<p><b>197</b></p>		<p><b>922 Tequesta Street</b></p> <p><b>Status: CONTRIBUTING</b></p> <p><b>Date: 1912</b></p> <p><b>Architect: Unknown</b></p> <p><b>Style: Colonial Revival</b></p> <p><b>Folio: 504209090060</b></p> <p><b>Parcel ID: 0209090060</b></p>
<p><b>198</b></p>		<p><b>918 SW 4th Street</b></p> <p><b>Status: CONTRIBUTING</b></p> <p><b>Date: 1917</b></p> <p><b>Architect: Unknown</b></p> <p><b>Style: Masonry Vernacular</b></p> <p><b>Folio: 504209090050</b></p> <p><b>Parcel ID: 0209090050</b></p>
<p><b>199</b></p>		<p><b>912 SW 4th Street</b></p> <p><b>Status: CONTRIBUTING</b></p> <p><b>Date: 1917</b></p> <p><b>Architect: Unknown</b></p> <p><b>Style: Bungalow</b></p> <p><b>Folio: 504209090040</b></p> <p><b>Parcel ID: 0209090040</b></p>
<p><b>200</b></p>		<p><b>908 SW 4th Street</b></p> <p><b>Status: VACANT LOT</b></p> <p><b>Date: N/A</b></p> <p><b>Architect: N/A</b></p> <p><b>Style: N/A</b></p> <p><b>Folio: 504209090030</b></p> <p><b>Parcel ID: 0209090030</b></p>





<p><b>201</b></p>		<p><b>401 SW 9th Avenue #1-2</b></p> <p><b>Status: CONTRIBUTING*</b></p> <p><b>Date: 1925</b></p> <p><b>Architect: Unknown</b></p> <p><b>Style: Mediterranean Revival</b></p> <p><b>Folio: 504209090020</b></p> <p><b>Parcel ID: 0209090020</b></p> <p>* Potential Individual Designation</p>
<p><b>202</b></p>		<p><b>409 SW 9th Avenue</b></p> <p><b>Status: CONTRIBUTING*</b></p> <p><b>Date: 1910</b></p> <p><b>Architect: Unknown</b></p> <p><b>Style: Frame Vernacular</b></p> <p><b>Folio: 504209090010</b></p> <p><b>Parcel ID: 0209090010</b></p> <p>* Potential Individual Designation</p>
<p><b>203</b></p>		<p><b>331 SW 9th Avenue</b></p> <p><b>Status: CONTRIBUTING</b></p> <p><b>Date: 1924</b></p> <p><b>Architect: Unknown</b></p> <p><b>Style: Frame Vernacular</b></p> <p><b>Folio: 504209090490</b></p> <p><b>Parcel ID: 209090490</b></p>
<p><b>204</b></p>		<p><b>909 SW 4th Street #1-2</b></p> <p><b>Status: NON-CONTRIBUTING</b></p> <p><b>Date: 1938</b></p> <p><b>Architect: Unknown</b></p> <p><b>Style: None</b></p> <p><b>Folio: 504209090530</b></p> <p><b>Parcel ID: 0209090530</b></p> <p>Alterations to front facade Loss of Integrity</p>



<p><b>205</b></p>		<p><b>915 SW 4th Street #1-7</b></p> <p><b>Status: NON-CONTRIBUTING</b></p> <p><b>Date: 1969</b>  <b>Architect: Unknown</b>  <b>Style: None</b></p> <p><b>Folio: 504209090551</b>  <b>Parcel ID: 0209090551</b></p> <p>Outside Periods of Significance</p>
<p><b>206</b></p>		<p><b>917 SW 4th Street</b></p> <p><b>Status: NON-CONTRIBUTING</b></p> <p><b>Date: 1937</b>  <b>Architect: Unknown</b>  <b>Style: None</b></p> <p><b>Folio: 504209090550</b>  <b>Parcel ID: 0209090550</b></p> <p>Multiple additions and alterations  Loss of Integrity</p>
<p><b>207</b></p>		<p><b>921 SW 4th Street #1-7</b></p> <p><b>Status: NON-CONTRIBUTING</b></p> <p><b>Date: 1970</b>  <b>Architect: Unknown</b>  <b>Style: None</b></p> <p><b>Folio: 504209090552</b>  <b>Parcel ID: 0209090552</b></p> <p>Outside Periods of Significance</p>
<p><b>208</b></p>		<p><b>939 SW 4th Street #1-4</b></p> <p><b>Status: NON-CONTRIBUTING</b></p> <p><b>Date: 1967</b>  <b>Architect: Donald R. Mowry</b>  <b>Style: None</b></p> <p><b>Folio: 504209090580</b>  <b>Parcel ID: 209090580</b></p> <p>Outside Periods of Significance</p>

<p><b>209</b></p>		<p><b>943 SW 4th Street #1-4</b>  <b>Status: NON-CONTRIBUTING</b>  <b>Date: 1967</b>  <b>Architect: W.C. Presto</b>  <b>Style: None</b>  <b>Folio: 504209090600</b>  <b>Parcel ID: 0209090600</b>  Outside Periods of Significance</p>
<p><b>210</b></p>		<p><b>1001 SW 4th Street</b>  <b>Status: VACANT LOT</b>  <b>Date: N/A</b>  <b>Architect: N/A</b>  <b>Style: N/A</b>  <b>Folio: 504209090620</b>  <b>Parcel ID: 0209090620</b></p>
<p><b>211</b></p>		<p><b>1009 SW 4th Street</b>  <b>Status: CONTRIBUTING</b>  <b>Date: 1938</b>  <b>Architect: Unknown</b>  <b>Style: Frame Vernacular</b>  <b>Folio: 504209090630</b>  <b>Parcel ID: 0209090630</b>  * House moved forward on lot in 2012</p>
<p><b>212</b></p>		<p><b>1017 SW 4th Street</b>  <b>Status: CONTRIBUTING</b>  <b>Date: 1937</b>  <b>Architect: Unknown</b>  <b>Style: Colonial Revival</b>  <b>Folio: 504209090670</b>  <b>Parcel ID: 0209090670</b>  * Secondary structure moved to site in 1997 from 1215 NE 4 Avenue</p>

<p><b>213</b></p>		<p><b>1023 SW 4th Street</b></p> <p><b>Status: CONTRIBUTING</b></p> <p><b>Date: 1923</b>  <b>Architect: Unknown</b>  <b>Style: Bungalow</b></p> <p><b>Folio: 504209090690</b>  <b>Parcel ID: 0209090690</b></p>
<p><b>214</b></p>		<p><b>1027 Tequesta Street #1-5</b></p> <p><b>Status: NON-CONTRIBUTING</b></p> <p><b>Date: 1973</b>  <b>Architect: R.B. Dickinson</b>  <b>Style: None</b></p> <p><b>Folio: 504209BB0040</b>  <b>Parcel ID: 0209BB0040</b></p> <p>Outside Periods of Significance</p>
<p><b>215</b></p>		<p><b>1031 SW 4th Street</b></p> <p><b>Status: CONTRIBUTING</b></p> <p><b>Date: 1923</b>  <b>Architect: Unknown</b>  <b>Style: Bungalow</b></p> <p><b>Folio: 504209090711</b>  <b>Parcel ID: 209090711</b></p>
<p><b>216</b></p>		<p><b>1022 SW 4th Street</b></p> <p><b>Status: PARK</b></p> <p><b>Date: N/A</b>  <b>Architect: N/A</b>  <b>Style: N/A</b></p> <p><b>Folio: 504209090700</b>  <b>Parcel ID: 209090700</b></p>

<p><b>217</b></p>		<p><b>411 SW 11th Avenue #1-8</b></p> <p><b>Status: NON-CONTRIBUTING</b></p> <p><b>Date: 1965</b>  <b>Architect: Unknown</b>  <b>Style: None</b></p> <p><b>Folio: 504209090441</b>  <b>Parcel ID: 209090441</b></p> <p>Outside Periods of Significance</p>
<p><b>218</b></p>		<p><b>403 SW 11th Avenue</b></p> <p><b>Status: CONTRIBUTING</b></p> <p><b>Date: 1937</b>  <b>Architect: Unknown</b>  <b>Style: Bungalow</b></p> <p><b>Folio: 504209090440</b>  <b>Parcel ID: 209090440</b></p>
<p><b>219</b></p>		<p><b>1114 SW 4th Street #1-4</b></p> <p><b>Status: NON-CONTRIBUTING</b></p> <p><b>Date: 1967</b>  <b>Architect: W.C. Presto</b>  <b>Style: None</b></p> <p><b>Folio: 504209090432</b>  <b>Parcel ID: 209090432</b></p> <p>Outside Periods of Significance</p>
<p><b>220</b></p>		<p><b>1116 SW 4th Street #1-4</b></p> <p><b>Status: NON-CONTRIBUTING</b></p> <p><b>Date: 1967</b>  <b>Architect: W.C. Presto</b>  <b>Style: None</b></p> <p><b>Folio: 504209090431</b>  <b>Parcel ID: 209090431</b></p> <p>Outside Periods of Significance</p>

<p><b>221</b></p>		<p><b>1111 SW 4th Street</b></p> <p><b>Status: NON-CONTRIBUTING</b></p> <p><b>Date: 1975</b></p> <p><b>Architect: Saavedra Ponce</b></p> <p><b>Style: None</b></p> <p><b>Folio: 504209090830</b></p> <p><b>Parcel ID: 209090830</b></p> <p>Outside Periods of Significance</p>
<p><b>222</b></p>		<p><b>1115 SW 4th Street #1-7</b></p> <p><b>Status: CONTRIBUTING</b></p> <p><b>Date: 1928</b></p> <p><b>Architect: Unknown</b></p> <p><b>Style: Frame Vernacular</b></p> <p><b>Folio: 504209090840</b></p> <p><b>Parcel ID: 209090840</b></p>
<p><b>223</b></p>		<p><b>1114 W Las Olas Boulevard #1-4</b></p> <p><b>Status: NON-CONTRIBUTING</b></p> <p><b>Date: 1959</b></p> <p><b>Architect: Unknown</b></p> <p><b>Style: None</b></p> <p><b>Folio: 504209090800</b></p> <p><b>Parcel ID: 209090800</b></p> <p>Property contains limited defining features to convey the historic context of the SBHD</p>
<p><b>224</b></p>		<p><b>1110 W Las Olas Boulevard</b></p> <p><b>Status: NON-CONTRIBUTING</b></p> <p><b>Date: 1958</b></p> <p><b>Architect: William T. Vaughan</b></p> <p><b>Style: None</b></p> <p><b>Folio: 504209090801</b></p> <p><b>Parcel ID: 209090801</b></p> <p>Property contains limited defining features to convey the historic context of the SBHD</p>

<p><b>225</b></p>		<p><b>307 SW 11 AVE #1-3</b></p> <p><b>Status: NON-CONTRIBUTING</b></p> <p><b>Date: 1958</b>  <b>Architect: Redden</b>  <b>Style: None</b></p> <p><b>Folio: 504209090810</b>  <b>Parcel ID: 209090810</b></p> <p>Property contains limited defining features to convey the historic context of the SBHD</p>
<p><b>226</b></p>		<p><b>1022 W LAS OLAS BLVD</b></p> <p><b>Status: CONTRIBUTING</b></p> <p><b>Date: 1927</b>  <b>Architect: Francis Abreu</b>  <b>Style: Mediterranean Revival</b></p> <p><b>Folio: 504209090700</b>  <b>Parcel ID: 209090700</b></p> <p>Designated Historic Landmark</p>
<p><b>227A</b></p>		<p><b>1012 W Las Olas Boulevard #1-5</b></p> <p><b>Status: CONTRIBUTING</b></p> <p><b>Date: 1950</b>  <b>Architect: Unknown</b>  <b>Style: Minimal Traditional</b></p> <p><b>Folio: 504209090680</b>  <b>Parcel ID: 209090680</b></p> <p>Second structure on site 227B is Non-Contributing</p>
<p><b>228</b></p>		<p><b>1008 W Las Olas Boulevard</b></p> <p><b>Status: CONTRIBUTING</b></p> <p><b>Date: 1951</b>  <b>Architect: Guy Platt Johnson</b>  <b>Style: Minimal Traditional</b></p> <p><b>Folio: 504209090660</b>  <b>Parcel ID: 209090660</b></p>

<p><b>229</b></p>		<p><b>1004 W Las Olas Boulevard #1-3</b></p> <p><b>Status: NON-CONTRIBUTING</b></p> <p><b>Date: 1950</b>  <b>Architect: Courtney Stewart</b>  <b>Style: None</b></p> <p><b>Folio: 504209090650</b>  <b>Parcel ID: 209090650</b></p> <p>Property contains limited defining features to convey the historic context of the SBHD</p>
<p><b>230</b></p>		<p><b>1000 W Las Olas Boulevard #1-3</b></p> <p><b>Status: CONTRIBUTING</b></p> <p><b>Date: 1946</b>  <b>Architect: Unknown</b>  <b>Style: Minimal Traditional</b></p> <p><b>Folio: 504209090640</b>  <b>Parcel ID: 209090640</b></p> <p>Second structure on site 230B is Non-Contributing</p>
<p><b>231</b></p>		<p><b>300 SW 10th Avenue #1-4</b></p> <p><b>Status: NON-CONTRIBUTING</b></p> <p><b>Date: 1952</b>  <b>Architect: Lester Avery</b>  <b>Style: None</b></p> <p><b>Folio: 504209090610</b>  <b>Parcel ID: 209090610</b></p> <p>Property contains limited defining features to convey the historic context of the SBHD</p>
<p><b>232</b></p>		<p><b>924 W Las Olas Boulevard #1-4</b></p> <p><b>Status: NON-CONTRIBUTING</b></p> <p><b>Date: 1961</b>  <b>Architect: Unknown</b>  <b>Style: None</b></p> <p><b>Folio: 504209090590</b>  <b>Parcel ID: 209090590</b></p> <p>Property contains limited defining features to convey the historic context of the SBHD</p>

<p><b>233</b></p>		<p><b>920 W Las Olas Boulevard #1-5</b></p> <p><b>Status: NON-CONTRIBUTING</b></p> <p><b>Date: 1978</b></p> <p><b>Architect: Daniel E. Adache</b></p> <p><b>Style: None</b></p> <p><b>Folio: 504209090570</b></p> <p><b>Parcel ID: 209090570</b></p>
<p><b>234</b></p>		<p><b>916 W Las Olas Boulevard #1-6</b></p> <p><b>Status: NON-CONTRIBUTING</b></p> <p><b>Date: 1962</b></p> <p><b>Architect: Unknown</b></p> <p><b>Style: P. M. Bradley Jr.</b></p> <p><b>Folio: 504209090560</b></p> <p><b>Parcel ID: 209090560</b></p>
<p><b>235A</b></p>		<p><b>908 W Las Olas Boulevard #1-5</b></p> <p><b>Status: NON-CONTRIBUTING</b></p> <p><b>Date: 1937 (Date Incorrect)</b></p> <p><b>Architect: Unknown</b></p> <p><b>Style: None</b></p> <p><b>Folio: 504209090540</b></p> <p><b>Parcel ID: 0209090540</b></p> <p>Property contains limited defining features to convey the historic context of the SBHD</p>
<p><b>235B</b></p>		<p><b>908 W Las Olas Boulevard #1-5</b></p> <p><b>Status: CONTRIBUTING</b></p> <p><b>Date: 1937</b></p> <p><b>Architect: Unknown</b></p> <p><b>Style: Mission Revival</b></p> <p><b>Folio: 504209090540</b></p> <p><b>Parcel ID: 0209090540</b></p>







<p><b>236</b></p>		<p><b>301 SW 9th Avenue #1-4</b></p> <p><b>Status: CONTRIBUTING</b></p> <p><b>Date: 1954</b></p> <p><b>Architect: John Peterman</b></p> <p><b>Style: Minimal Traditional</b></p> <p><b>Folio: 504209090540</b></p> <p><b>Parcel ID: 209090540</b></p>
<p><b>237</b></p>		<p><b>315 SW 9th Avenue</b></p> <p><b>Status: CONTRIBUTING</b></p> <p><b>Date: 1924</b></p> <p><b>Architect: Unknown</b></p> <p><b>Style: Masonry Vernacular</b></p> <p><b>Folio: 504209090510</b></p> <p><b>Parcel ID: 0209090510</b></p>
<p><b>238</b></p>		<p><b>317 SW 9th Avenue #1-3</b></p> <p><b>Status: NON-CONTRIBUTING</b></p> <p><b>Date: 1952</b></p> <p><b>Architect: Unknown</b></p> <p><b>Style: None</b></p> <p><b>Folio: 504209090520</b></p> <p><b>Parcel ID: 209090520</b></p> <p>Multiple Alterations Loss of Integrity</p>
<p><b>239</b></p>		<p><b>321 SW 9th Avenue</b></p> <p><b>Status: CONTRIBUTING</b></p> <p><b>Date: 1924</b></p> <p><b>Architect: Unknown</b></p> <p><b>Style: Masonry Vernacular</b></p> <p><b>Folio: 504209090510</b></p> <p><b>Parcel ID: 209090510</b></p>

<p><b>240</b></p>		<p><b>327 SW 9th Avenue</b></p> <p><b>Status: CONTRIBUTING</b></p> <p><b>Date: 1923</b>  <b>Architect: Unknown</b>  <b>Style: Frame Vernacular</b></p> <p><b>Folio: 504209090500</b>  <b>Parcel ID: 209090500</b></p>
<p><b>241</b></p>		<p><b>901 W Las Olas Boulevard</b></p> <p><b>Status: CONTRIBUTING</b></p> <p><b>Date: 1923</b>  <b>Architect: Unknown</b>  <b>Style: Cape Cod/Frame Vernacular</b></p> <p><b>Folio: 504209090480</b>  <b>Parcel ID: 209090480</b></p>
<p><b>242</b></p>		<p><b>911 W Las Olas Boulevard #1-2</b></p> <p><b>Status: CONTRIBUTING</b></p> <p><b>Date: 1920</b>  <b>Architect: Unknown</b>  <b>Style: Frame Vernacular</b></p> <p><b>Folio: 504209091400</b>  <b>Parcel ID: 209091400</b></p>
<p><b>243</b> - <b>245</b></p>		<p><b>915-919 W Las Olas Boulevard</b></p> <p><b>Status: NON-CONTRIBUTING</b></p> <p><b>Date: 2006</b>  <b>Architect: Unknown</b>  <b>Style: None</b></p> <p><b>Folio: Multiple</b>  <b>Parcel ID: Multiple</b></p> <p>Outside Periods of Significance</p>

<p><b>246</b></p>		<p><b>923 W Las Olas Boulevard #1-2</b></p> <p><b>Status: NON-CONTRIBUTING</b></p> <p><b>Date: 1972</b>  <b>Architect: Unknown</b>  <b>Style: None</b></p> <p><b>Folio: 504209091430</b>  <b>Parcel ID: 209091430</b></p> <p>Outside Periods of Significance</p>
<p><b>247</b></p>		<p><b>925 W Las Olas Boulevard #1-2</b></p> <p><b>Status: NON-CONTRIBUTING</b></p> <p><b>Date: 1955</b>  <b>Architect: Unknown</b>  <b>Style: None</b></p> <p><b>Folio: 504209091431</b>  <b>Parcel ID: 209091431</b></p> <p>Outside Periods of Significance</p>
<p><b>248</b></p>		<p><b>931 W Las Olas Boulevard</b></p> <p><b>Status: CONTRIBUTING</b></p> <p><b>Date: 1925</b>  <b>Architect: Unknown</b>  <b>Style: Bungalow</b></p> <p><b>Folio: 504209091430</b>  <b>Parcel ID: 209091430</b></p> <p>* Secondary structure moved to site in 1998</p>
<p><b>249</b></p>		<p><b>1001 W Las Olas Boulevard #1-4</b></p> <p><b>Status: NON-CONTRIBUTING</b></p> <p><b>Date: 1965</b>  <b>Architect: William Peck</b>  <b>Style: None</b></p> <p><b>Folio: 504209091440</b>  <b>Parcel ID: 209091440</b></p> <p>Outside Periods of Significance</p>

<p><b>250</b></p>		<p><b>1005 W Las Olas Boulevard #1-4</b></p> <p><b>Status: NON-CONTRIBUTING</b></p> <p><b>Date: 1965</b>  <b>Architect: William Peck</b>  <b>Style: None</b></p> <p><b>Folio: 504209091250</b>  <b>Parcel ID: 209091250</b></p> <p>Outside Periods of Significance</p>
<p><b>251</b></p>		<p><b>1011 W Las Olas Boulevard</b></p> <p><b>Status: NON-CONTRIBUTING</b></p> <p><b>Date: 1959</b>  <b>Architect: Lester Avery</b>  <b>Style: Minimal Traditional</b></p> <p><b>Folio: 504209091240</b>  <b>Parcel ID: 209091240</b></p> <p>Multiple Alterations  Loss of Integrity</p>
<p><b>252</b></p>		<p><b>1015 W Las Olas Boulevard #1-4</b></p> <p><b>Status: NON-CONTRIBUTING</b></p> <p><b>Date: 1962</b>  <b>Architect: Unknown</b>  <b>Style: None</b></p> <p><b>Folio: 504209091260</b>  <b>Parcel ID: 209091260</b></p> <p>Outside Periods of Significance</p>
<p><b>253</b></p>		<p><b>1021 W Las Olas Boulevard #1-3</b></p> <p><b>Status: NON-CONTRIBUTING</b></p> <p><b>Date: 1985</b>  <b>Architect: Unknown</b>  <b>Style: None</b></p> <p><b>Folio: 504209091280</b>  <b>Parcel ID: 209091260</b></p> <p>Outside Periods of Significance</p>





<p><b>254</b></p>		<p><b>1023-1025 W Las Olas Boulevard</b>  <b>Status: VACANT LOT</b></p> <p><b>Date: N/A</b>  <b>Architect: N/A</b>  <b>Style: N/A</b></p> <p><b>Folio: 504209091300/  504209091310</b>  <b>Parcel ID: 209091300/</b></p>
<p><b>255</b></p>		<p><b>1029 W Las Olas Boulevard</b>  <b>Status: CONTRIBUTING</b></p> <p><b>Date: 1949</b>  <b>Architect: Unknown</b>  <b>Style: Masonry Vernacular</b></p> <p><b>Folio: 504209091320</b>  <b>Parcel ID: 209091320</b></p>
<p><b>256</b></p>		<p><b>230 SW 11th Avenue #1-5</b>  <b>Status: NON-CONTRIBUTING</b></p> <p><b>Date: 2002</b>  <b>Architect: Unknown</b>  <b>Style: None</b></p> <p><b>Folio: 504209091330</b>  <b>Parcel ID: 0209091330</b></p> <p>Outside Periods of Significance</p>
<p><b>257A</b></p>		<p><b>1022 SW 2nd Court #1-4</b>  <b>Status: CONTRIBUTING</b></p> <p><b>Date: c.1925</b>  <b>Architect: Unknown</b>  <b>Style: Mission Revival</b></p> <p><b>Folio: 504209091340</b>  <b>Parcel ID: 0209091340</b></p>

<p><b>257B</b></p>		<p><b>1022 SW 2nd Court #1-4</b></p> <p><b>Status: NON-CONTRIBUTING</b></p> <p><b>Date: 1962</b>  <b>Architect: Unknown</b>  <b>Style: None</b></p> <p><b>Folio: 504209091340</b>  <b>Parcel ID: 0209091340</b></p> <p>Outside Periods of Significance</p>
<p><b>258A</b></p>		<p><b>1018 SW 2nd Court #1-4</b></p> <p><b>Status: CONTRIBUTING</b></p> <p><b>Date: c. 1924</b>  <b>Architect: Unknown</b>  <b>Style: Frame Vernacular</b></p> <p><b>Folio: 504209091350</b>  <b>Parcel ID: 0209091350</b></p>
<p><b>258B</b></p>		<p><b>1018 SW 2nd Court #1-4</b></p> <p><b>Status: NON-CONTRIBUTING</b></p> <p><b>Date: 1954</b>  <b>Architect: Unknown</b>  <b>Style: None</b></p> <p><b>Folio: 504209091350</b>  <b>Parcel ID: 0209091350</b></p> <p>Property contains limited defining features to convey the historic context of the SBHD</p>
<p><b>259</b></p>		<p><b>1010 SW 2nd Court</b></p> <p><b>Status: NON-CONTRIBUTING</b></p> <p><b>Date: 2020</b>  <b>Architect: Unknown</b>  <b>Style: None</b></p> <p><b>Folio: 504209091360</b>  <b>Parcel ID: 0209091360</b></p> <p>Outside Periods of Significance</p>





<p><b>260</b></p>		<p><b>1006 SW 2nd Court #1-3</b></p> <p><b>Status: CONTRIBUTING</b></p> <p><b>Date: c. 1930</b></p> <p><b>Architect: Unknown</b></p> <p><b>Style: Frame Vernacular</b></p> <p><b>Folio: 504209091370</b></p> <p><b>Parcel ID: 0209091370</b></p> <p>Property Contains Three Contributing Structures</p>
<p><b>261</b></p>		<p><b>1000 SW 2nd Court #1-2</b></p> <p><b>Status: CONTRIBUTING</b></p> <p><b>Date: 1947</b></p> <p><b>Architect: Francis J. Rowland</b></p> <p><b>Style: Minimal Traditional</b></p> <p><b>Folio: 504209091380</b></p> <p><b>Parcel ID: 0209091380</b></p>
<p><b>262</b></p>		<p><b>230 SW 10th Avenue #1-2</b></p> <p><b>Status: NON-CONTRIBUTING</b></p> <p><b>Date: 1985</b></p> <p><b>Architect: Unknown</b></p> <p><b>Style: None</b></p> <p><b>Folio: 504209091450</b></p> <p><b>Parcel ID: 0209091450</b></p> <p>Outside Periods of Significance</p>
<p><b>263</b></p>	 <p><small>Photo from Redfin.com</small></p>	<p><b>930 SW 2nd Court</b></p> <p><b>Status: CONTRIBUTING</b></p> <p><b>Date: 1924</b></p> <p><b>Architect: Unknown</b></p> <p><b>Style: Frame Vernacular</b></p> <p><b>Folio: 504209091460</b></p> <p><b>Parcel ID: 0209091460</b></p>

<p><b>264</b></p>		<p><b>920-922 SW 2nd Court</b></p> <p><b>Status: NON-CONTRIBUTING</b></p> <p><b>Date: 2008</b>  <b>Architect: Unknown</b>  <b>Style: None</b></p> <p><b>Folio: 504209091470/71</b>  <b>Parcel ID: 0209091470/71</b></p> <p>Outside Periods of Significance</p>
<p><b>265</b></p>		<p><b>918 SW 2nd Court</b></p> <p><b>Status: CONTRIBUTING</b></p> <p><b>Date: 1947</b>  <b>Architect: Robert Little</b>  <b>Style: Masonry Vernacular</b></p> <p><b>Folio: 504209091480</b>  <b>Parcel ID: 0209091480</b></p>
<p><b>266</b></p>		<p><b>908 SW 2 CT #1-3</b></p> <p><b>Status: CONTRIBUTING</b></p> <p><b>Date: 1924</b>  <b>Architect: Unknown</b>  <b>Style: Frame Vernacular/  Craftsman</b></p> <p><b>Folio: 504209091481</b>  <b>Parcel ID: 0209091481</b></p>
<p><b>267</b></p>		<p><b>221 - 229 SW 9 AVE</b></p> <p><b>Status: NON-CONTRIBUTING</b></p> <p><b>Date: 2004</b>  <b>Architect: Unknown</b>  <b>Style: None</b></p> <p><b>Folio: Multiple</b>  <b>Parcel ID: Multiple</b></p> <p>Outside Periods of Significance</p>



<p><b>268A</b></p>		<p><b>213 SW 9th Avenue</b></p> <p><b>Status: CONTRIBUTING</b></p> <p><b>Date: 1927</b>  <b>Architect: Unknown</b>  <b>Style: Bungalow/  Frame Vernacular</b></p> <p><b>Folio: 504209091500</b>  <b>Parcel ID: 0209091500</b></p>
<p><b>268B</b></p>		<p><b>213 SW 9th Avenue</b></p> <p><b>Status: CONTRIBUTING</b></p> <p><b>Date: 1927</b>  <b>Architect: Unknown</b>  <b>Style: Bungalow/  Frame Vernacular</b></p> <p><b>Folio: 504209091500</b>  <b>Parcel ID: 0209091500</b></p>
<p><b>269</b></p>		<p><b>915 SW 2nd Court</b></p> <p><b>Status: CONTRIBUTING</b></p> <p><b>Date: 1944</b>  <b>Architect: Unknown</b>  <b>Style: Frame Vernacular/  Bungalow</b></p> <p><b>Folio: 504209091510</b>  <b>Parcel ID: 0209091510</b></p>
<p><b>270</b></p>		<p><b>917 SW 2nd Court</b></p> <p><b>Status: CONTRIBUTING</b></p> <p><b>Date: 1944</b>  <b>Architect: Unknown</b>  <b>Style: Frame Vernacular</b></p> <p><b>Folio: 504209091520</b>  <b>Parcel ID: 0209091520</b></p>

<p><b>271</b></p>		<p><b>919 SW 2nd Court #1-4</b></p> <p><b>Status: NON-CONTRIBUTING</b></p> <p><b>Date: 1973</b>  <b>Architect: Unknown</b>  <b>Style: None</b></p> <p><b>Folio: 504209091530</b>  <b>Parcel ID: 0209091530</b></p> <p>Outside Periods of Significance</p>
<p><b>272</b></p>		<p><b>927 SW 2nd Court</b></p> <p><b>Status: VACANT LOT</b></p> <p><b>Date: N/A</b>  <b>Architect: N/A</b>  <b>Style: N/A</b></p> <p><b>Folio: 504209091540</b>  <b>Parcel ID: 0209091540</b></p>
<p><b>273</b></p>		<p><b>931 SW 2nd Court #1-3</b></p> <p><b>Status: NON-CONTRIBUTING</b></p> <p><b>Date: 1959</b>  <b>Architect: Unknown</b>  <b>Style: None</b></p> <p><b>Folio: 504209091550</b>  <b>Parcel ID: 0209091550</b></p> <p>Alterations to front facade  Loss of Integrity</p>
<p><b>274</b></p>		<p><b>SW 10th Avenue</b></p> <p><b>Status: NON-CONTRIBUTING</b></p> <p><b>Date: N/A</b>  <b>Architect: N/A</b>  <b>Style: N/A</b></p> <p><b>Folio: 504209091551</b>  <b>Parcel ID: 209091551</b></p>

<p><b>275</b> - <b>277</b></p>		<p><b>1000 SW 2nd Street</b></p> <p><b>Status: VACANT LOT</b></p> <p><b>Date: N/A</b> <b>Architect: N/A</b> <b>Style: N/A</b></p> <p><b>Folio: Multiple</b> <b>Parcel ID: Multiple</b></p>
<p><b>278</b></p>		<p><b>1021 SW 2nd Court</b></p> <p><b>Status: CONTRIBUTING</b></p> <p><b>Date: 1937</b> <b>Architect: G.A. Peterson</b> <b>Style: Masonry Vernacular</b></p> <p><b>Folio: 504209091690</b> <b>Parcel ID: 0209091690</b></p>
<p><b>279</b></p>		<p><b>1025 SW 2nd Court #1-7</b></p> <p><b>Status: NON-CONTRIBUTING</b></p> <p><b>Date: 1993</b> <b>Architect: Unknown</b> <b>Style: None</b></p> <p><b>Folio: 504209091700</b> <b>Parcel ID: 0209091700</b></p> <p>Outside Periods of Significance</p>
<p><b>280</b></p>		<p><b>200 SW 11th Avenue #1-5</b></p> <p><b>Status: NON-CONTRIBUTING</b></p> <p><b>Date: 1993</b> <b>Architect: Unknown</b> <b>Style: None</b></p> <p><b>Folio: 504209091710</b> <b>Parcel ID: 0209091710</b></p> <p>Outside Periods of Significance</p>

<p><b>281</b></p>		<p><b>100 SW 11th Avenue</b></p> <p><b>Status: NON-CONTRIBUTING</b></p> <p><b>Date: 2012</b></p> <p><b>Architect: Unknown</b></p> <p><b>Style: None</b></p> <p><b>Folio: 504209520010</b></p> <p><b>Parcel ID: 0209520010</b></p> <p>Former Kennedy Homes Outside Periods of Significance</p>
<p><b>282</b></p>		<p><b>926 SW 2nd Street #1-3</b></p> <p><b>Status: CONTRIBUTING</b></p> <p><b>Date: 1935</b></p> <p><b>Architect: Unknown</b></p> <p><b>Style: Frame Vernacular</b></p> <p><b>Folio: 504209091560</b></p> <p><b>Parcel ID: 0209091560</b></p>
<p><b>283</b></p>		<p><b>920 SW 2nd Street #1-2</b></p> <p><b>Status: NON-CONTRIBUTING</b></p> <p><b>Date: 1953</b></p> <p><b>Architect: Lester Avery</b></p> <p><b>Style: None</b></p> <p><b>Folio: 504209091570</b></p> <p><b>Parcel ID: 0209091570</b></p> <p>Property contains limited defining features to convey the historic context of the SBHD</p>
<p><b>284</b></p>		<p><b>916 SW 2nd Street</b></p> <p><b>Status: CONTRIBUTING</b></p> <p><b>Date: 1926</b></p> <p><b>Architect: Unknown</b></p> <p><b>Style: Frame Vernacular</b></p> <p><b>Folio: 504209091580</b></p> <p><b>Parcel ID: 0209091580</b></p>

<p><b>285</b></p>		<p><b>912 SW 2nd Street #1-4</b></p> <p><b>Status:</b> NON-CONTRIBUTING</p> <p><b>Date:</b> 1958</p> <p><b>Architect:</b> William J. Redden</p> <p><b>Style:</b> None</p> <p><b>Folio:</b> 504209091590</p> <p><b>Parcel ID:</b> 0209091590</p> <p>Property contains limited defining features to convey the historic context of the SBHD</p>
<p><b>286 - 287</b></p>		<p><b>201 SW 9th Avenue #1-5</b></p> <p><b>Status:</b> NON-CONTRIBUTING</p> <p><b>Date:</b> 2003</p> <p><b>Architect:</b> Unknown</p> <p><b>Style:</b> None</p> <p><b>Folio:</b> Multiple</p> <p><b>Parcel ID:</b> Multiple</p> <p>Outside Periods of Significance</p>
<p><b>288</b></p>		<p><b>209 SW 9th Avenue</b></p> <p><b>Status:</b> CONTRIBUTING</p> <p><b>Date:</b> 1924</p> <p><b>Architect:</b> Unknown</p> <p><b>Style:</b> Masonry Vernacular</p> <p><b>Folio:</b> 504209091620</p> <p><b>Parcel ID:</b> 209091620</p>
<p><b>289A</b></p>		<p><b>908 SW 1st Street</b></p> <p><b>Status:</b> CONTRIBUTING</p> <p><b>Date:</b> 1941</p> <p><b>Architect:</b> Unknown</p> <p><b>Style:</b> Frame Vernacular</p> <p><b>Folio:</b> 504209092350</p> <p><b>Parcel ID:</b> 0209092350</p>

<b>289B</b>		<p><b>908 SW 1st Street</b></p> <p><b>Status: NON-CONTRIBUTING</b></p> <p><b>Date: c.1950</b>  <b>Architect: Unknown</b>  <b>Style: None</b></p> <p><b>Folio: 504209092350</b>  <b>Parcel ID: 0209092350</b></p> <p>Property contains limited defining features to convey the historic context of the SBHD</p>
<b>289C - 289D</b>		<p><b>908 SW 1st Street</b></p> <p><b>Status: NON-CONTRIBUTING</b></p> <p><b>Date: 1984</b>  <b>Architect: Unknown</b>  <b>Style: None</b></p> <p><b>Folio: 504209092350</b>  <b>Parcel ID: 0209092350</b></p> <p>Outside Periods of Significance</p>
<b>290A</b>		<p><b>100 SW 9th Avenue</b></p> <p><b>Status: NON-CONTRIBUTING</b></p> <p><b>Date: 2004</b>  <b>Architect: Unknown</b>  <b>Style: None</b></p> <p><b>Folio: 504210012450</b>  <b>Parcel ID: 0210012450</b></p> <p>Outside Periods of Significance</p>
<b>290B</b>		<p><b>100 SW 9th Avenue</b></p> <p><b>Status: CONTRIBUTING</b></p> <p><b>Date: 1961</b>  <b>Architect: Clinton Gamble</b>  <b>Style: Mid-Century Modern</b></p> <p><b>Folio: 504210012450</b>  <b>Parcel ID: 0210012450</b></p> <p>Salvation Army Property</p>

<p><b>291</b></p>		<p><b>818 W. Broward Boulevard</b></p> <p><b>Status:</b> VACANT LOT</p> <p><b>Date:</b> N/A</p> <p><b>Architect:</b> N/A</p> <p><b>Style:</b> Vacant Lot used by 808 W. Broward Blvd</p> <p><b>Folio:</b> 504210270151</p> <p><b>Parcel ID:</b> 0210270151</p>
<p><b>292</b></p>		<p><b>808 W. Broward Boulevard</b></p> <p><b>Status:</b> NON-CONTRIBUTING</p> <p><b>Date:</b> 1953</p> <p><b>Architect:</b> John Peterman</p> <p><b>Style:</b> None</p> <p><b>Folio:</b> 504210270150</p> <p><b>Parcel ID:</b> 0210270150</p> <p>Property does not convey historic context for the SBHD</p>
<p><b>293</b></p>		<p><b>730 W. Broward Boulevard</b></p> <p><b>Status:</b> NON-CONTRIBUTING</p> <p><b>Date:</b> 1964</p> <p><b>Architect:</b> Unknown</p> <p><b>Style:</b> None</p> <p><b>Folio:</b> 504210270120</p> <p><b>Parcel ID:</b> 0210270120</p> <p>Outside Periods of Significance</p>
<p><b>294</b></p>		<p><b>700 W. Broward Boulevard</b></p> <p><b>Status:</b> NON-CONTRIBUTING</p> <p><b>Date:</b> 1998</p> <p><b>Architect:</b> Unknown</p> <p><b>Style:</b> None</p> <p><b>Folio:</b> 504210270010</p> <p><b>Parcel ID:</b> 0210270010</p> <p>Outside Periods of Significance</p>

<p><b>295</b></p>		<p><b>721 SW 1st Street #1-4</b></p> <p><b>Status: NON-CONTRIBUTING</b></p> <p><b>Date: 1969</b>  <b>Architect: P.M. Bradley Jr.</b>  <b>Style: None</b></p> <p><b>Folio: 504210270130</b>  <b>Parcel ID: 0210270130</b></p> <p>Outside Periods of Significance</p>
<p><b>296</b></p>		<p><b>727 SW 1st Street</b></p> <p><b>Status: VACANT LOT</b></p> <p><b>Date: N/A</b>  <b>Architect: N/A</b>  <b>Style: N/A</b></p> <p><b>Folio: 504210270140</b>  <b>Parcel ID: 0210270140</b></p>
<p><b>297</b></p>		<p><b>19 SW 8th Avenue</b></p> <p><b>Status: NON-CONTRIBUTING</b></p> <p><b>Date: 1951</b>  <b>Architect: William T. Vaughn</b>  <b>Style: No Style</b></p> <p><b>Folio: 504210270170</b>  <b>Parcel ID: 0210270170</b></p> <p>Alterations to front facade  Loss of integrity</p>
<p><b>298</b></p>		<p><b>21 SW 8th Avenue</b></p> <p><b>Status: CONTRIBUTING</b></p> <p><b>Date: 1925</b>  <b>Architect: Unknown</b>  <b>Style: Frame Vernacular/  Colonial Revival</b></p> <p><b>Folio: 504210270160</b>  <b>Parcel ID: 0210270160</b></p>



<p><b>299</b></p>		<p><b>807 SW 1st Street #1-4</b></p> <p><b>Status: NON-CONTRIBUTING</b></p> <p><b>Date: 1973</b>  <b>Architect: Unknown</b>  <b>Style: None</b></p> <p><b>Folio: 504210270190</b>  <b>Parcel ID: 0210270190</b></p> <p>Outside Periods of Significance</p>
<p><b>300</b></p>		<p><b>813 SW 1st Street #1-4</b></p> <p><b>Status: NON-CONTRIBUTING</b></p> <p><b>Date: 1973</b>  <b>Architect: Unknown</b>  <b>Style: None</b></p> <p><b>Folio: 504210270200</b>  <b>Parcel ID: 0210270200</b></p> <p>Outside Periods of Significance</p>
<p><b>301</b></p>		<p><b>812 SW 1st Street #1-2</b></p> <p><b>Status: NON-CONTRIBUTING</b></p> <p><b>Date: 1961</b>  <b>Architect: W.C. Presto</b>  <b>Style: None</b></p> <p><b>Folio: 504210750040</b>  <b>Parcel ID: 0210750040</b></p> <p>Property contains limited defining features</p>
<p><b>302</b></p>		<p><b>808 SW 1 Street</b></p> <p><b>Status: CONTRIBUTING</b></p> <p><b>Date: 1960</b>  <b>Architect: Unknown</b>  <b>Style: Mid-Century Modern</b></p> <p><b>Folio: 504210750050</b>  <b>Parcel ID: 0210750050</b></p>

<p><b>303</b></p>		<p><b>101 SW 8th Avenue</b></p> <p><b>Status: NON-CONTRIBUTING</b></p> <p><b>Date: 1962</b>  <b>Architect: Unknown</b>  <b>Style: None</b></p> <p><b>Folio: 504210750070</b>  <b>Parcel ID: 0210750070</b></p> <p>Outside Periods of Significance</p>
<p><b>304</b></p>		<p><b>105 SW 8th Avenue #1-2</b></p> <p><b>Status: NON-CONTRIBUTING</b></p> <p><b>Date: 1960</b>  <b>Architect: William C. Presto</b>  <b>Style: None</b></p> <p><b>Folio: 504210750060</b>  <b>Parcel ID: 0210750060</b></p> <p>Property contains limited defining features to convey the historic context of the SBHD</p>
<p><b>305</b></p>		<p><b>110 SW 8th Avenue</b></p> <p><b>Status: CONTRIBUTING</b></p> <p><b>Date: 1931</b>  <b>Architect: Unknown</b>  <b>Style: Frame Vernacular</b></p> <p><b>Folio: 504210270280</b>  <b>Parcel ID: 0210270280</b></p>
<p><b>306</b></p>		<p><b>724 SW 1st Street</b></p> <p><b>Status: NON-CONTRIBUTING</b></p> <p><b>Date: 1936</b>  <b>Architect: Unknown</b>  <b>Style: Frame Vernacular</b></p> <p><b>Folio: 504210270282</b>  <b>Parcel ID: 0210270282</b></p> <p>House moved from 715 SW 1st Street in 1998; Garage addition on side in 2005.</p>

<p><b>307</b></p>		<p><b>714 SW 1st Street</b></p> <p><b>Status: NON-CONTRIBUTING</b></p> <p><b>Date: 1948</b>  <b>Architect: Robert M. Little</b>  <b>Style: None</b>  <b>Folio: 504210270240</b>  <b>Parcel ID: 0210270240</b></p> <p>This is a religious property that does not derive primary significance from architectural or artistic distinction or</p>
<p><b>308</b></p>		<p><b>105 Ave of the Arts</b></p> <p><b>Status: NON-CONTRIBUTING</b></p> <p><b>Date: 1958</b>  <b>Architect: Unknown</b>  <b>Style: None</b></p> <p><b>Folio: 504210270250</b>  <b>Parcel ID: 0210270250</b></p> <p>Multiple alterations  Loss of Integrity</p>
<p><b>309</b></p>		<p><b>127 SW 7th Avenue</b></p> <p><b>Status: NON-CONTRIBUTING</b></p> <p><b>Date: 1969</b>  <b>Architect: Julius Volpe</b>  <b>Style: None</b></p> <p><b>Folio: 504210012561</b>  <b>Parcel ID: 0210012561</b></p> <p>Outside Periods of Significance</p>
<p><b>310</b></p>		<p><b>711 SW 2nd Street</b></p> <p><b>Status: NON-CONTRIBUTING</b></p> <p><b>Date: 1949</b>  <b>Architect: Unknown</b>  <b>Style: None</b></p> <p><b>Folio: 504210012560</b>  <b>Parcel ID: 0210012560</b></p> <p>Property does not convey historic context for the SBHD</p>

<p><b>311</b></p>		<p><b>721 SW 2nd Street</b></p> <p><b>Status: NON-CONTRIBUTING</b></p> <p><b>Date: 1950</b></p> <p><b>Architect: Unknown</b></p> <p><b>Style: None</b></p> <p><b>Folio: 504210012550</b></p> <p><b>Parcel ID: 0210012550</b></p> <p>Property does not convey historic context for the SBHD</p>
<p><b>312</b></p>		<p><b>111 SW 8th Avenue #1-3</b></p> <p><b>Status: NON-CONTRIBUTING</b></p> <p><b>Date: 1958</b></p> <p><b>Architect: William Presto</b></p> <p><b>Style: None</b></p> <p><b>Folio: 504210750080</b></p> <p><b>Parcel ID: 0210750080</b></p> <p>Property contains limited defining features to convey the historic context of the SBHD</p>
<p><b>313</b></p>		<p><b>801 SW 2nd Street</b></p> <p><b>Status: NON-CONTRIBUTING</b></p> <p><b>Date: 1958</b></p> <p><b>Architect: William Presto</b></p> <p><b>Style: None</b></p> <p><b>Folio: 504210750090</b></p> <p><b>Parcel ID: 0210750090</b></p> <p>Property contains limited defining features to convey the historic context of the SBHD</p>
<p><b>314</b></p>		<p><b>809 SW 2nd Street #1-2</b></p> <p><b>Status: NON-CONTRIBUTING</b></p> <p><b>Date: 1958</b></p> <p><b>Architect: William Presto</b></p> <p><b>Style: None</b></p> <p><b>Folio: 504210750100</b></p> <p><b>Parcel ID: 0210750100</b></p>

<p><b>315</b></p>		<p><b>813 SW 2nd Street</b></p> <p><b>Status: NON-CONTRIBUTING</b></p> <p><b>Date: 1956</b>  <b>Architect: William Presto</b>  <b>Style: None</b></p> <p><b>Folio: 504210750110</b>  <b>Parcel ID: 0210750110</b></p>
<p><b>316</b></p>		<p><b>817 SW 2nd Street #1-2</b></p> <p><b>Status: NON-CONTRIBUTING</b></p> <p><b>Date: 1958</b>  <b>Architect: William Presto</b>  <b>Style: None</b></p> <p><b>Folio: 504210750120</b>  <b>Parcel ID: 0210750120</b></p> <p>Property contains limited defining features to convey the historic context of the SBHD</p>
<p><b>317</b></p>		<p><b>821 Himarshee St.</b></p> <p><b>Status: CONTRIBUTING</b></p> <p><b>Date: 1957</b>  <b>Architect: William Presto</b>  <b>Style: Minimal Traditional</b></p> <p><b>Folio: 504210750130</b>  <b>Parcel ID: 0210750130</b></p>
<p><b>318</b></p>		<p><b>825 SW 2nd Street #1-2</b></p> <p><b>Status: NON-CONTRIBUTING</b></p> <p><b>Date: 1957</b>  <b>Architect: William Presto</b>  <b>Style: None</b></p> <p><b>Folio: 504210750140</b>  <b>Parcel ID: 0210750140</b></p> <p>Property contains limited defining features to convey the historic context of the SBHD</p>


<p><b>319</b></p>		<p><b>200 SW 9th Avenue #1-2</b></p> <p><b>Status: NON-CONTRIBUTING</b></p> <p><b>Date: 1967</b></p> <p><b>Architect: Paul M. Bradley Jr.</b></p> <p><b>Style: None</b></p> <p><b>Folio: 504210280110</b></p> <p><b>Parcel ID: 0210280110</b></p> <p>Outside Periods of Significance</p>
<p><b>320</b></p>		<p><b>842 SW 2 ST #1-6</b></p> <p><b>Status: CONTRIBUTING</b></p> <p><b>Date: 1925</b></p> <p><b>Architect: Francis Abreu</b></p> <p><b>Style: Frame Vernacular/ Colonial Revival</b></p> <p><b>Folio: 504210280090</b></p> <p><b>Parcel ID: 0210280090</b></p>
<p><b>321</b></p>		<p><b>812-828 SW 2nd Street</b></p> <p><b>Status: NON-CONTRIBUTING</b></p> <p><b>Date: 2008</b></p> <p><b>Architect: Unknown</b></p> <p><b>Style: None</b></p> <p><b>Folio: Multiple</b></p> <p><b>Parcel ID: Multiple</b></p> <p>Outside Periods of Significance</p>
<p><b>322</b></p>		<p><b>808 Himmarshee Street</b></p> <p><b>Status: CONTRIBUTING</b></p> <p><b>Date: 1947</b></p> <p><b>Architect: Unknown</b></p> <p><b>Style: Frame Vernacular</b></p> <p><b>Folio: 504210280030</b></p> <p><b>Parcel ID: 0210280030</b></p>

<p><b>323</b></p>		<p><b>800 SW 2nd Street #1-6</b></p> <p><b>Status: CONTRIBUTING</b></p> <p><b>Date: 1949</b></p> <p><b>Architect: Lester Avery</b></p> <p><b>Style: Minimal Traditional</b></p> <p><b>Folio: 504210280010</b></p> <p><b>Parcel ID: 0210280010</b></p>
<p><b>324</b></p>		<p><b>210 SW 8th Avenue #1-3</b></p> <p><b>Status: NON-CONTRIBUTING</b></p> <p><b>Date: 1970</b></p> <p><b>Architect: Unknown</b></p> <p><b>Style: None</b></p> <p><b>Folio: 504210280330</b></p> <p><b>Parcel ID: 504210280330</b></p> <p>Outside Periods of Significance</p>
<p><b>325</b></p>		<p><b>200 SW 8th Avenue #1-3</b></p> <p><b>Status: NON-CONTRIBUTING</b></p> <p><b>Date: 1970</b></p> <p><b>Architect: Unknown</b></p> <p><b>Style: None</b></p> <p><b>Folio: 504210280360</b></p> <p><b>Parcel ID: 0210280360</b></p> <p>Outside Periods of Significance</p>
<p><b>326</b></p>		<p><b>750 SW 2nd Street #1-3</b></p> <p><b>Status: NON-CONTRIBUTING</b></p> <p><b>Date: 1970</b></p> <p><b>Architect: Unknown</b></p> <p><b>Style: None</b></p> <p><b>Folio: 504210280331</b></p> <p><b>Parcel ID: 0210280331</b></p> <p>Outside Periods of Significance</p>

<p><b>327</b></p>		<p><b>740 SW 2nd Street #1-4</b></p> <p><b>Status: NON-CONTRIBUTING</b></p> <p><b>Date: 1970</b></p> <p><b>Architect: Unknown</b></p> <p><b>Style: None</b></p> <p><b>Folio: 504210280300</b></p> <p><b>Parcel ID: 0210280300</b></p> <p>Outside Periods of Significance</p>
<p><b>328</b></p>		<p><b>712 SW 2nd Street</b></p> <p><b>Status: PARKING LOT</b></p> <p><b>Date: N/A</b></p> <p><b>Architect: N/A</b></p> <p><b>Style: N/A</b></p> <p><b>Folio: 504210280290</b></p> <p><b>Parcel ID: 0210280290</b></p>
<p><b>329A</b></p>		<p><b>201 SW 7th Avenue</b></p> <p><b>Status: NON-CONTRIBUTING</b></p> <p><b>Date: Unknown</b></p> <p><b>Architect: Unknown</b></p> <p><b>Style: None</b></p> <p><b>Folio: 504210280250</b></p> <p><b>Parcel ID: 0210280250</b></p> <p>Outside Periods of Significance</p>
<p><b>329B</b></p>		<p><b>201 SW 7th Avenue</b></p> <p><b>Status: CONTRIBUTING</b></p> <p><b>Date: 1948</b></p> <p><b>Architect: Courtney Stewart</b></p> <p><b>Style: Masonry Vernacular</b></p> <p><b>Folio: 504210280250</b></p> <p><b>Parcel ID: 0210280250</b></p>







<p><b>330</b></p>		<p><b>211 SW 7th Avenue #1-3</b></p> <p><b>Status:</b> NON-CONTRIBUTING</p> <p><b>Date:</b> 1950</p> <p><b>Architect:</b> Unknown</p> <p><b>Style:</b> None</p> <p><b>Folio:</b> 504210280260</p> <p><b>Parcel ID:</b> 0210280260</p> <p>Multiple alterations Loss of Integrity</p>
<p><b>331</b></p>		<p><b>215 SW 7th Avenue</b></p> <p><b>Status:</b> VACANT LOT</p> <p><b>Date:</b> N/A</p> <p><b>Architect:</b> N/A</p> <p><b>Style:</b> N/A</p> <p><b>Folio:</b> 504210280270</p> <p><b>Parcel ID:</b> 0210280270</p>
<p><b>332A</b></p>		<p><b>715 SW 2nd Court #1-6</b></p> <p><b>Status:</b> CONTRIBUTING</p> <p><b>Date:</b> c. 1939</p> <p><b>Architect:</b> Unknown</p> <p><b>Style:</b> Frame Vernacular</p> <p><b>Folio:</b> 504210280280</p> <p><b>Parcel ID:</b> 0210280280</p>
<p><b>332B</b></p>		<p><b>715 SW 2nd Court #1-6</b></p> <p><b>Status:</b> CONTRIBUTING</p> <p><b>Date:</b> c. 1939</p> <p><b>Architect:</b> Unknown</p> <p><b>Style:</b> Frame Vernacular</p> <p><b>Folio:</b> 504210280280</p> <p><b>Parcel ID:</b> 0210280280</p>


<p><b>333</b></p>		<p><b>721 SW 2nd Court #1-3</b></p> <p><b>Status:</b> NON-CONTRIBUTING</p> <p><b>Date:</b> 1950  <b>Architect:</b> Unknown  <b>Style:</b> None</p> <p><b>Folio:</b> 504210280320  <b>Parcel ID:</b> 0210280320</p> <p>Property contains limited defining features to convey the historic context of</p>
<p><b>334</b></p>		<p><b>725 SW 2nd Court</b></p> <p><b>Status:</b> CONTRIBUTING</p> <p><b>Date:</b> 1939  <b>Architect:</b> Unknown  <b>Style:</b> Frame Vernacular</p> <p><b>Folio:</b> 504210280340  <b>Parcel ID:</b> 0210280340</p>
<p><b>335</b></p>		<p><b>729 SW 2nd Court</b></p> <p><b>Status:</b> CONTRIBUTING</p> <p><b>Date:</b> 1933  <b>Architect:</b> Unknown  <b>Style:</b> Masonry Vernacular/  Mediterranean</p> <p><b>Revival</b></p> <p><b>Folio:</b> 504210280350</p>
<p><b>336</b></p>		<p><b>801 SW 2nd Court</b></p> <p><b>Status:</b> CONTRIBUTING</p> <p><b>Date:</b> 1925  <b>Architect:</b> Unknown  <b>Style:</b> Frame Vernacular</p> <p><b>Folio:</b> 504210280020  <b>Parcel ID:</b> 0210280020</p>

<p><b>337</b></p>		<p><b>809 SW 2nd Court</b></p> <p><b>Status: CONTRIBUTING</b></p> <p><b>Date: 1923</b></p> <p><b>Architect: Unknown</b></p> <p><b>Style: Frame Vernacular</b></p> <p><b>Folio: 504210280040</b></p> <p><b>Parcel ID: 0210280040</b></p>
<p><b>338</b></p>		<p><b>813 SW 2nd Court #1-3</b></p> <p><b>Status: NON-CONTRIBUTING</b></p> <p><b>Date: 1972</b></p> <p><b>Architect: Unknown</b></p> <p><b>Style: None</b></p> <p><b>Folio: 504210280041</b></p> <p><b>Parcel ID: 0210280041</b></p> <p>Outside Periods of Significance</p>
<p><b>339</b></p>		<p><b>817 SW 2nd Court</b></p> <p><b>Status: NON-CONTRIBUTING</b></p> <p><b>Date: 1992</b></p> <p><b>Architect: Unknown</b></p> <p><b>Style: None</b></p> <p><b>Folio: 504210280060</b></p> <p><b>Parcel ID: 0210280060</b></p> <p>Outside Periods of Significance</p>
<p><b>340</b></p>		<p><b>825 SW 2nd Court</b></p> <p><b>Status: CONTRIBUTING</b></p> <p><b>Date: 1923</b></p> <p><b>Architect: Unknown</b></p> <p><b>Style: Frame Vernacular</b></p> <p><b>Folio: 504210280080</b></p> <p><b>Parcel ID: 0210280080</b></p>

<p><b>341</b></p>		<p><b>827 SW 2nd Court</b></p> <p><b>Status: CONTRIBUTING</b></p> <p><b>Date: 1923</b>  <b>Architect: Unknown</b>  <b>Style: Frame Vernacular</b></p> <p><b>Folio: 504210280100</b>  <b>Parcel ID: 0210280100</b></p>
<p><b>342</b></p>		<p><b>212 SW 9th Avenue #1-2</b></p> <p><b>Status: NON-CONTRIBUTING</b></p> <p><b>Date: 1968</b>  <b>Architect: Unknown</b>  <b>Style: None</b></p> <p><b>Folio: 504210280120</b>  <b>Parcel ID: 0210280120</b></p> <p>Outside Periods of Significance</p>
<p><b>343</b> <b>344</b></p>		<p><b>220 - 224 SW 9th Avenue; 830 SW 2nd Court</b></p> <p><b>Status: NON-CONTRIBUTING</b></p> <p><b>Date: 2003</b>  <b>Architect: Unknown</b>  <b>Style: None</b></p> <p><b>Folio: Multiple</b>  <b>Parcel ID: Multiple</b></p> <p>Outside Periods of Significance</p>
<p><b>345</b></p>		<p><b>826 SW 2nd Court</b></p> <p><b>Status: NON-CONTRIBUTING</b></p> <p><b>Date: 2001</b>  <b>Architect: Unknown</b>  <b>Style: None</b></p> <p><b>Folio: 504210280220</b>  <b>Parcel ID: 0210280220</b></p> <p>Outside Periods of Significance</p>

<p><b>346</b></p>		<p><b>816 SW 2nd Court #1-2</b></p> <p><b>Status:</b> NON-CONTRIBUTING</p> <p><b>Date:</b> 1961</p> <p><b>Architect:</b> Unknown</p> <p><b>Style:</b> None</p> <p><b>Folio:</b> 504210280201</p> <p><b>Parcel ID:</b> 0210280201</p> <p>Property contains limited defining features to convey the historic context of</p>
<p><b>347</b></p>		<p><b>814 SW 2nd Court #1-4</b></p> <p><b>Status:</b> CONTRIBUTING</p> <p><b>Date:</b> 1925</p> <p><b>Architect:</b> Unknown</p> <p><b>Style:</b> Frame Vernacular/ Colonial Revival</p> <p><b>Folio:</b> 504210280190</p> <p><b>Parcel ID:</b> 0210280190</p>
<p><b>348</b></p>		<p><b>812 SW 2nd Court</b></p> <p><b>Status:</b> CONTRIBUTING</p> <p><b>Date:</b> 1924</p> <p><b>Architect:</b> Unknown</p> <p><b>Style:</b> Bungalow</p> <p><b>Folio:</b> 504210280160</p> <p><b>Parcel ID:</b> 0210280160</p>
<p><b>349</b></p>		<p><b>808 SW 2nd Court #1-3</b></p> <p><b>Status:</b> NON-CONTRIBUTING</p> <p><b>Date:</b> 1977</p> <p><b>Architect:</b> Unknown</p> <p><b>Style:</b> None</p> <p><b>Folio:</b> 504210280153</p> <p><b>Parcel ID:</b> 0210280153</p> <p>Outside Periods of Significance</p>

<p><b>350</b></p>		<p><b>804 SW 2nd Court #1-3</b></p> <p><b>Status: NON-CONTRIBUTING</b></p> <p><b>Date: 1977</b></p> <p><b>Architect: Unknown</b></p> <p><b>Style: None</b></p> <p><b>Folio: 504210280152</b></p> <p><b>Parcel ID: 0210280152</b></p> <p>Outside Periods of Significance</p>
<p><b>351</b></p>		<p><b>231 SW 8th Avenue</b></p> <p><b>Status: CONTRIBUTING</b></p> <p><b>Date: 1924</b></p> <p><b>Architect: Francis Abreau</b></p> <p><b>Style: Masonry Vernacular/ Georgian Revival</b></p> <p><b>Folio: 504210280140</b></p> <p><b>Parcel ID: 0210280140</b></p> <p>* Designated as a Historic Landmark &amp; moved in 1996 from Smoker Park</p>
<p><b>352</b></p>		<p><b>734 SW 2nd Court</b></p> <p><b>Status: Vacant Lot</b></p> <p><b>Date: N/A</b></p> <p><b>Architect: N/A</b></p> <p><b>Style: N/A</b></p> <p><b>Folio: 504210280490</b></p> <p><b>Parcel ID: 0210280490</b></p>
<p><b>353</b></p>		<p><b>730 SW 2nd Court #1-2</b></p> <p><b>Status: NON-CONTRIBUTING</b></p> <p><b>Date: 1972</b></p> <p><b>Architect: Unknown</b></p> <p><b>Style: None</b></p> <p><b>Folio: 504210280470</b></p> <p><b>Parcel ID: 0210280470</b></p> <p>Outside Periods of Significance</p>

<p><b>354</b> - <b>355</b></p>		<p><b>720-726 SW 2nd Court</b></p> <p><b>Status: Vacant Lot</b></p> <p><b>Date: N/A</b> <b>Architect: N/A</b> <b>Style: N/A</b></p> <p><b>Folio: 504210280440/ 504210280441</b></p> <p><b>Parcel ID: 0210280440/441</b></p>
<p><b>356</b></p>		<p><b>718 SW 2nd Court</b></p> <p><b>Status: CONTRIBUTING</b></p> <p><b>Date: 1923</b> <b>Architect: Unknown</b> <b>Style: Frame Vernacular</b></p> <p><b>Folio: 504210280420</b></p> <p><b>Parcel ID: 0210280420</b></p>
<p><b>357</b> - <b>358</b></p>		<p><b>712 SW 2nd Court/ 225 SW 7th Avenue</b></p> <p><b>Status: VACANT LOT</b></p> <p><b>Date: N/A</b> <b>Architect: N/A</b> <b>Style: N/A</b></p> <p><b>Folio: Multiple</b></p> <p><b>Parcel ID: Multiple</b></p>
<p><b>359</b></p>		<p><b>701 W Las Olas Boulevard</b></p> <p><b>Status: CONTRIBUTING</b></p> <p><b>Date: 1944</b> <b>Architect: Unknown</b> <b>Style: Masonry Vernacular</b></p> <p><b>Folio: 504210280381</b></p> <p><b>Parcel ID: 0210280381</b></p>

<p><b>360</b></p>		<p><b>711 W Las Olas Boulevard</b></p> <p><b>Status: CONTRIBUTING</b></p> <p><b>Date: 1924</b>  <b>Architect: Unknown</b>  <b>Style: Frame Vernacular</b></p> <p><b>Folio: 504210280400</b>  <b>Parcel ID: 0210280400</b></p>
<p><b>361</b></p>		<p><b>715 W Las Olas Boulevard #1-2</b></p> <p><b>Status: NON-CONTRIBUTING</b></p> <p><b>Date: 1970</b>  <b>Architect: Unknown</b>  <b>Style: None</b></p> <p><b>Folio: 504210280410</b>  <b>Parcel ID: 0210280410</b></p> <p>Outside Periods of Significance</p>
<p><b>362</b></p>		<p><b>717 W Las Olas Boulevard</b></p> <p><b>Status: CONTRIBUTING</b></p> <p><b>Date: 1946</b>  <b>Architect: Unknown</b>  <b>Style: Frame Vernacular</b></p> <p><b>Folio: 504210280430</b>  <b>Parcel ID: 0210280430</b></p>
<p><b>363</b></p>		<p><b>723 W Las Olas Boulevard</b></p> <p><b>Status: CONTRIBUTING</b></p> <p><b>Date: 1926</b>  <b>Architect: Unknown</b>  <b>Style: Frame Vernacular</b></p> <p><b>Folio: 504210280450</b>  <b>Parcel ID: 0210280450</b></p>







<p><b>364</b></p>		<p><b>725 W Las Olas Boulevard</b></p> <p><b>Status: NON-CONTRIBUTING</b></p> <p><b>Date: 2017</b></p> <p><b>Architect: Owner Builder</b></p> <p><b>Style: None</b></p> <p><b>Folio: 504210280460</b></p> <p><b>Parcel ID: 0210280460</b></p> <p>Outside Periods of Significance</p>
<p><b>365</b></p>		<p><b>729 W Las Olas Boulevard</b></p> <p><b>Status: CONTRIBUTING</b></p> <p><b>Date: 1928</b></p> <p><b>Architect: Unknown</b></p> <p><b>Style: Mediterranean Revival</b></p> <p><b>Folio: 504210280480</b></p> <p><b>Parcel ID: 0210280480</b></p>
<p><b>366</b></p>		<p><b>801 W Las Olas Boulevard</b></p> <p><b>Status: CONTRIBUTING</b></p> <p><b>Date: 1936</b></p> <p><b>Architect: Unknown</b></p> <p><b>Style: Frame Vernacular</b></p> <p><b>Folio: 504210280149</b></p> <p><b>Parcel ID: 0210280149</b></p>
<p><b>367</b></p>		<p><b>803 W Las Olas Boulevard #1-2</b></p> <p><b>Status: NON-CONTRIBUTING</b></p> <p><b>Date: 1968</b></p> <p><b>Architect: Unknown</b></p> <p><b>Style: None</b></p> <p><b>Folio: 504210280150</b></p> <p><b>Parcel ID: 0210280150</b></p> <p>Outside Periods of Significance</p>

<p><b>368</b></p>		<p><b>807 W Las Olas Boulevard #1-2</b></p> <p><b>Status:</b> NON-CONTRIBUTING</p> <p><b>Date:</b> 1958</p> <p><b>Architect:</b> Unknown</p> <p><b>Style:</b> None</p> <p><b>Folio:</b> 504210280170</p> <p><b>Parcel ID:</b> 0210280170</p> <p>Property contains limited defining features to convey the historic context of</p>
<p><b>369A</b></p>		<p><b>813 W Las Olas Boulevard #1-4</b></p> <p><b>Status:</b> NON-CONTRIBUTING</p> <p><b>Date:</b> 1956</p> <p><b>Architect:</b> Paul M. Bradley Jr.</p> <p><b>Style:</b> None</p> <p><b>Folio:</b> 504210280200</p> <p><b>Parcel ID:</b> 0210280200</p> <p>Property contains limited defining features to convey the historic context of</p>
<p><b>369B</b></p>		<p><b>813 W Las Olas Boulevard #1-4</b></p> <p><b>Status:</b> CONTRIBUTING</p> <p><b>Date:</b> 1958</p> <p><b>Architect:</b> Frank J. Rowland</p> <p><b>Style:</b> Mid-Century Modern</p> <p><b>Folio:</b> 504210280200</p> <p><b>Parcel ID:</b> 0210280200</p>
<p><b>370A</b></p>		<p><b>825 W Las Olas Boulevard #1-3</b></p> <p><b>Status:</b> CONTRIBUTING</p> <p><b>Date:</b> c. 1920</p> <p><b>Architect:</b> Unknown</p> <p><b>Style:</b> Mediterranean Revival</p> <p><b>Folio:</b> 504210280210</p> <p><b>Parcel ID:</b> 0210280210</p>

<p><b>370B</b></p>		<p><b>825 W Las Olas Boulevard #1-3</b></p> <p><b>Status: NON-CONTRIBUTING</b></p> <p><b>Date: 1960</b>  <b>Architect: Unknown</b>  <b>Style: None</b>  <b>Folio: 504210280210</b>  <b>Parcel ID: 0210280210</b></p> <p>Property contains limited defining features to convey the historic context of the SBHD</p>
<p><b>371</b></p>		<p><b>835 W Las Olas Boulevard #1-2</b></p> <p><b>Status: CONTRIBUTING</b></p> <p><b>Date: 1940</b>  <b>Architect: Unknown</b>  <b>Style: Frame Vernacular</b></p> <p><b>Folio: 504210280240</b>  <b>Parcel ID: 0210280240</b></p>
<p><b>372</b></p>		<p><b>834 W Las Olas Boulevard</b></p> <p><b>Status: CONTRIBUTING</b></p> <p><b>Date: 1924</b>  <b>Architect: Unknown</b>  <b>Style: Masonry Vernacular</b></p> <p><b>Folio: 504210281130</b>  <b>Parcel ID: 0210281130</b></p>
<p><b>373</b></p>		<p><b>828 W Las Olas Boulevard</b></p> <p><b>Status: CONTRIBUTING</b></p> <p><b>Date: 1926</b>  <b>Architect: Unknown</b>  <b>Style: Mission Revival</b></p> <p><b>Folio: 504210281120</b>  <b>Parcel ID: 0210281120</b></p>

<p><b>374</b></p>		<p><b>826 W Las Olas Boulevard</b></p> <p><b>Status: CONTRIBUTING</b></p> <p><b>Date: 1913</b></p> <p><b>Architect: Unknown</b></p> <p><b>Style: Frame Vernacular</b></p> <p><b>Folio: 504210281100</b></p> <p><b>Parcel ID: 0210281100</b></p>
<p><b>375</b></p>		<p><b>820 W Las Olas Boulevard #1-2</b></p> <p><b>Status: NON-CONTRIBUTING</b></p> <p><b>Date: 1949</b></p> <p><b>Architect: Unknown</b></p> <p><b>Style: None</b></p> <p><b>Folio: 504210281080</b></p> <p><b>Parcel ID: 0210281080</b></p> <p>Property contains limited defining features to convey the historic context of the SBHD</p>
<p><b>376</b></p>		<p><b>814 W Las Olas Boulevard</b></p> <p><b>Status: CONTRIBUTING</b></p> <p><b>Date: 1912</b></p> <p><b>Architect: Unknown</b></p> <p><b>Style: Frame Vernacular/ Bungalow</b></p> <p><b>Folio: 504210281040</b></p> <p><b>Parcel ID: 0210281040</b></p>
<p><b>377 - 378</b></p>		<p><b>800-804 W Las Olas Boulevard; 307-311 SW 8th Avenue</b></p> <p><b>Status: NON-CONTRIBUTING</b></p> <p><b>Date: 2002</b></p> <p><b>Architect: Unknown</b></p> <p><b>Style: None</b></p> <p><b>Folio: Multiple</b></p> <p><b>Parcel ID: Multiple</b></p>

<p><b>379</b></p>		<p><b>734 W Las Olas Boulevard</b></p> <p><b>Status: CONTRIBUTING</b></p> <p><b>Date: 1930</b></p> <p><b>Architect: Unknown</b></p> <p><b>Style: Mediterranean Revival</b></p> <p><b>Folio: 504210280600</b></p> <p><b>Parcel ID: 0210280600</b></p> <p>Altered: Garage Addition</p>
<p><b>380</b></p>		<p><b>724 W Las Olas Boulevard</b></p> <p><b>Status: NON-CONTRIBUTING</b></p> <p><b>Date: 1926</b></p> <p><b>Architect: Unknown</b></p> <p><b>Style: None</b></p> <p><b>Folio: 504210280580</b></p> <p><b>Parcel ID: 0210280580</b></p> <p>Alterations to front facade Loss of Integrity</p>
<p><b>381</b></p>		<p><b>716 W Las Olas Boulevard</b></p> <p><b>Status: CONTRIBUTING</b></p> <p><b>Date: 1950</b></p> <p><b>Architect: Lester Avery</b></p> <p><b>Style: Minimal Traditional</b></p> <p><b>Folio: 504210280530</b></p> <p><b>Parcel ID: 0210280530</b></p>
<p><b>382</b></p>		<p><b>700 W Las Olas Boulevard</b></p> <p><b>Status: NON-CONTRIBUTING</b></p> <p><b>Date: 1959</b></p> <p><b>Architect: PRL Hogner</b></p> <p><b>Style: None</b></p> <p><b>Folio: 504210280500</b></p> <p><b>Parcel ID: 0210280500</b></p> <p>Property does not convey historic context for the SBHD</p>


<p><b>383</b></p>		<p><b>703 SW 4th Street</b></p> <p><b>Status: NON-CONTRIBUTING</b></p> <p><b>Date: 1968</b>  <b>Architect: Paul Bradley, Jr.</b>  <b>Style: None</b></p> <p><b>Folio: 504210280510</b>  <b>Parcel ID: 0210280510</b></p> <p>Outside Periods of Significance</p>
<p><b>384</b></p>		<p><b>709 SW 4th Street #1-4</b></p> <p><b>Status: NON-CONTRIBUTING</b></p> <p><b>Date: 1967</b>  <b>Architect: Donald R. Mowry</b>  <b>Style: None</b></p> <p><b>Folio: 504210280520</b>  <b>Parcel ID: 0210280520</b></p> <p>Outside Periods of Significance</p>
<p><b>385</b></p>		<p><b>715 SW 4th Street #1-5</b></p> <p><b>Status: NON-CONTRIBUTING</b></p> <p><b>Date: 1950</b>  <b>Architect: Unknown</b>  <b>Style: None</b></p> <p><b>Folio: 504210280540</b>  <b>Parcel ID: 0210280540</b></p> <p>Property contains limited defining features to convey the historic context of the SBHD</p>
<p><b>386</b></p>		<p><b>717 SW 4th Street #1-2</b></p> <p><b>Status: NON-CONTRIBUTING</b></p> <p><b>Date: 1952</b>  <b>Architect: Unknown</b>  <b>Style: None</b></p> <p><b>Folio: 504210280550</b>  <b>Parcel ID: 0210280550</b></p> <p>Property contains limited defining features to convey the historic context of the SBHD</p>

<p><b>387</b></p>		<p><b>723 SW 4th Street</b></p> <p><b>Status: NON-CONTRIBUTING</b></p> <p><b>Date: 1948</b>  <b>Architect: Guy Platt Johnson</b>  <b>Style: None</b></p> <p><b>Folio: 504210280570</b>  <b>Parcel ID: 0210280570</b></p> <p>Property contains limited defining features to convey the historic context of the SBHD</p>
<p><b>388</b></p>		<p><b>727 SW 4th Street #1-2</b></p> <p><b>Status: NON-CONTRIBUTING</b></p> <p><b>Date: 1947</b>  <b>Architect: Guy Platt Johnson</b>  <b>Style: None</b></p> <p><b>Folio: 504210280590</b>  <b>Parcel ID: 0210280590</b></p> <p>Property contains limited defining features to convey the historic context of the SBHD</p>
<p><b>389</b></p>		<p><b>731 SW 4th Street #1-2</b></p> <p><b>Status: NON-CONTRIBUTING</b></p> <p><b>Date: 1948</b>  <b>Architect: American Plans</b>  <b>Style: None</b></p> <p><b>Folio: 504210280610</b>  <b>Parcel ID: 0210280610</b></p> <p>Property contains limited defining features to convey the historic context of the SBHD</p>
<p><b>390</b></p>		<p><b>735 SW 4th Street</b></p> <p><b>Status: CONTRIBUTING</b></p> <p><b>Date: 1949</b>  <b>Architect: Guy Platt Johnson</b>  <b>Style: Minimal Traditional</b></p> <p><b>Folio: 504210280620</b>  <b>Parcel ID: 0210280620</b></p>

<p><b>391A</b></p>		<p><b>801 SW 4th Street</b></p> <p><b>Status: CONTRIBUTING</b></p> <p><b>Date: 1946</b></p> <p><b>Architect: Unknown</b></p> <p><b>Style: Frame Vernacular</b></p> <p><b>Folio: 504210281020</b></p> <p><b>Parcel ID: 0210281020</b></p> <p>Second structure on site 391B is Contributing</p>
<p><b>392</b></p>	 <p><small>Photo from Redfin.com</small></p>	<p><b>805 SW 4th Street #1-3</b></p> <p><b>Status: CONTRIBUTING</b></p> <p><b>Date: 1937</b></p> <p><b>Architect: Unknown</b></p> <p><b>Style: Frame Vernacular</b></p> <p><b>Folio: 504210281030</b></p> <p><b>Parcel ID: 0210281030</b></p>
<p><b>393</b></p>		<p><b>811 SW 4th Street #1-4</b></p> <p><b>Status: NON-CONTRIBUTING</b></p> <p><b>Date: 1967</b></p> <p><b>Architect: D.R. Mowry</b></p> <p><b>Style: None</b></p> <p><b>Folio: 504210281050</b></p> <p><b>Parcel ID: 0210281050</b></p> <p>Outside Periods of Significance</p>
<p><b>394</b></p>		<p><b>815 SW 4th Street #1-4</b></p> <p><b>Status: NON-CONTRIBUTING</b></p> <p><b>Date: 1967</b></p> <p><b>Architect: D.R. Mowry</b></p> <p><b>Style: None</b></p> <p><b>Folio: 504210281060</b></p> <p><b>Parcel ID: 0210281060</b></p> <p>Outside Periods of Significance</p>










<p><b>395</b></p>		<p><b>817 SW 4th Street #1-4</b></p> <p><b>Status: NON-CONTRIBUTING</b></p> <p><b>Date: 1965</b></p> <p><b>Architect: William Presto</b></p> <p><b>Style: None</b></p> <p><b>Folio: 504210281070</b></p> <p><b>Parcel ID: 0210281070</b></p> <p>Outside Periods of Significance</p>
<p><b>396</b></p>		<p><b>821 SW 4th Street</b></p> <p><b>Status: NON-CONTRIBUTING</b></p> <p><b>Date: 1973</b></p> <p><b>Architect: Unknown</b></p> <p><b>Style: None</b></p> <p><b>Folio: Multiple</b></p> <p><b>Parcel ID: Multiple</b></p> <p>Outside Periods of Significance</p>
<p><b>397</b></p>	 <p><small>Photo from Zillow.com</small></p>	<p><b>825 SW 4th Street</b></p> <p><b>Status: NON-CONTRIBUTING</b></p> <p><b>Date: 1955</b></p> <p><b>Architect: Lester Avery</b></p> <p><b>Style: None</b></p> <p><b>Folio: 504210281110</b></p> <p><b>Parcel ID: 0210281110</b></p>
<p><b>398</b></p>		<p><b>835 SW 4th Street #4-8</b></p> <p><b>Status: NON-CONTRIBUTING</b></p> <p><b>Date: 1968</b></p> <p><b>Architect: Fred A. Miller Jr</b></p> <p><b>Style: None</b></p> <p><b>Folio: 504210281131</b></p> <p><b>Parcel ID: 0210281131</b></p> <p>Outside Periods of Significance</p>

<p><b>398</b></p>		<p><b>835 SW 4th Street #1-4</b></p> <p><b>Status: NON-CONTRIBUTING</b></p> <p><b>Date: 1968</b></p> <p><b>Architect: Frederick A. Miller Jr</b></p> <p><b>Style: None</b></p> <p><b>Folio: 504210281131</b></p> <p><b>Parcel ID: 0210281131</b></p> <p>Outside Periods of Significance</p>
<p><b>399</b></p>		<p><b>408 SW 9th Avenue #1-2</b></p> <p><b>Status: CONTRIBUTING</b></p> <p><b>Date: 1957</b></p> <p><b>Architect: Unknown</b></p> <p><b>Style: Masonry Vernacular</b></p> <p><b>Folio: 504210281280</b></p> <p><b>Parcel ID: 0210281280</b></p>
<p><b>400</b></p>		<p><b>824 SW 4th Street</b></p> <p><b>Status: CONTRIBUTING</b></p> <p><b>Date: 1939</b></p> <p><b>Architect: Unknown</b></p> <p><b>Style: Frame Vernacular</b></p> <p><b>Folio: 504210281260</b></p> <p><b>Parcel ID: 0210281260</b></p>
<p><b>401</b></p>		<p><b>820 SW 4th Street</b></p> <p><b>Status: CONTRIBUTING</b></p> <p><b>Date: 1940</b></p> <p><b>Architect: Unknown</b></p> <p><b>Style: Colonial Revival</b></p> <p><b>Folio: 504210281240</b></p> <p><b>Parcel ID: 0210281240</b></p>

<p><b>402</b></p>		<p><b>818 SW 4th Street #1-#4</b></p> <p><b>Status: NON-CONTRIBUTING</b></p> <p><b>Date: 1968</b></p> <p><b>Architect: Frederick A. Miller Jr</b></p> <p><b>Style: None</b></p> <p><b>Folio: Multiple</b></p> <p><b>Parcel ID: Multiple</b></p>
<p><b>403</b></p>		<p><b>804 SW 4th Street</b></p> <p><b>Status: CONTRIBUTING</b></p> <p><b>Date: 1939</b></p> <p><b>Architect: Unknown</b></p> <p><b>Style: Minimal Traditional</b></p> <p><b>Folio: 504210281160</b></p> <p><b>Parcel ID: 0210281160</b></p>
<p><b>404A</b></p>		<p><b>800 SW 4th Street #1</b></p> <p><b>Status: CONTRIBUTING</b></p> <p><b>Date: 1937</b></p> <p><b>Architect: Unknown</b></p> <p><b>Style: Frame Vernacular</b></p> <p><b>Folio: 504210281140</b></p> <p><b>Parcel ID: 0210281140</b></p>
<p><b>404B</b></p>		<p><b>800 SW 4th Street #2-3</b></p> <p><b>Status: NON-CONTRIBUTING</b></p> <p><b>Date: 1971</b></p> <p><b>Architect: Unknown</b></p> <p><b>Style: None</b></p> <p><b>Folio: 504210281140</b></p> <p><b>Parcel ID: 0210281140</b></p> <p>Outside Periods of Significance</p>

<p><b>405</b></p>		<p><b>400 SW 8th Avenue</b></p> <p><b>Status: NON-CONTRIBUTING</b></p> <p><b>Date: 1966</b></p> <p><b>Architect: Unknown</b></p> <p><b>Style: None</b></p> <p><b>Folio: 504210280710</b></p> <p><b>Parcel ID: 0210280710</b></p> <p>Outside Periods of Significance</p>
<p><b>406</b></p>		<p><b>728 SW 4th Street</b></p> <p><b>Status: NON-CONTRIBUTING</b></p> <p><b>Date: 1958</b></p> <p><b>Architect: J.M. Peterman</b></p> <p><b>Style: None</b></p> <p><b>Folio: 504210280690</b></p> <p><b>Parcel ID: 0210280690</b></p> <p>Property contains limited defining features to</p>
<p><b>407</b></p>		<p><b>716 SW 4th Street #1-4</b></p> <p><b>Status: NON-CONTRIBUTING</b></p> <p><b>Date: 1963</b></p> <p><b>Architect: Paul M. Bradley Jr.</b></p> <p><b>Style: None</b></p> <p><b>Folio: 504210280670</b></p> <p><b>Parcel ID: 0210280670</b></p> <p>Outside Periods of Significance</p>
<p><b>408</b></p>		<p><b>712 SW 4th Street #1-3</b></p> <p><b>Status: NON-CONTRIBUTING</b></p> <p><b>Date: 1970</b></p> <p><b>Architect: Unknown</b></p> <p><b>Style: None</b></p> <p><b>Folio: 504210280661</b></p> <p><b>Parcel ID: 0210280661</b></p> <p>Outside Periods of Significance</p>





<p><b>409</b></p>		<p><b>401 SW 7th Avenue #1-6</b></p> <p><b>Status: NON-CONTRIBUTING</b></p> <p><b>Date: 1968</b></p> <p><b>Architect: Paul M. Bradley Jr.</b></p> <p><b>Style: None</b></p> <p><b>Folio: 504210280630</b></p> <p><b>Parcel ID: 0210280630</b></p> <p>Outside Periods of Significance</p>
<p><b>410</b></p>		<p><b>415 SW 7th Avenue #1-2</b></p> <p><b>Status: NON-CONTRIBUTING</b></p> <p><b>Date: 1980</b></p> <p><b>Architect: Unknown</b></p> <p><b>Style: None</b></p> <p><b>Folio: 504210280641</b></p> <p><b>Parcel ID: 0210280641</b></p> <p>Outside Periods of Significance</p>
<p><b>411</b></p>		<p><b>701 SW 4th Court #1-3</b></p> <p><b>Status: NON-CONTRIBUTING</b></p> <p><b>Date: 1966</b></p> <p><b>Architect: Unknown</b></p> <p><b>Style: None</b></p> <p><b>Folio: 504210280640</b></p> <p><b>Parcel ID: 0210280640</b></p> <p>Outside Periods of Significance</p>
<p><b>412</b></p>		<p><b>709 SW 4th Court #1-7</b></p> <p><b>Status: CONTRIBUTING</b></p> <p><b>Date: 1926</b></p> <p><b>Architect: Unknown</b></p> <p><b>Style: Mediterranean Revival</b></p> <p><b>Folio: 504210280660</b></p> <p><b>Parcel ID: 0210280660</b></p>

<p><b>413</b></p>		<p><b>719 SW 4th Court #1-9</b></p> <p><b>Status: CONTRIBUTING</b></p> <p><b>Date: 1948</b></p> <p><b>Architect: Francis Rowland</b></p> <p><b>Style: Modern</b></p> <p><b>Folio: 504210280680</b></p> <p><b>Parcel ID: 0210280680</b></p>
<p><b>414</b></p>		<p><b>729 SW 4th Court #1-8</b></p> <p><b>Status: CONTRIBUTING</b></p> <p><b>Date: 1958</b></p> <p><b>Architect: Unknown</b></p> <p><b>Style: Modern</b></p> <p><b>Folio: 504210280700</b></p> <p><b>Parcel ID: 0210280700</b></p>
<p><b>415</b></p>		<p><b>801 SW 4th Court #1-6</b></p> <p><b>Status: CONTRIBUTING</b></p> <p><b>Date: c.1925</b></p> <p><b>Architect: Unknown</b></p> <p><b>Style: Frame Vernacular/ Colonial Revival</b></p> <p><b>Folio: 504210281150</b></p> <p><b>Parcel ID: 0210281150</b></p>
<p><b>416</b></p>		<p><b>805 SW 4th Court</b></p> <p><b>Status: CONTRIBUTING</b></p> <p><b>Date: 1924</b></p> <p><b>Architect: Unknown</b></p> <p><b>Style: Bungalow</b></p> <p><b>Folio: 504210281170</b></p> <p><b>Parcel ID: 0210281170</b></p>

<p><b>417</b></p>		<p><b>809 SW 4th Court</b></p> <p><b>Status: CONTRIBUTING</b></p> <p><b>Date: 1923</b></p> <p><b>Architect: Unknown</b></p> <p><b>Style: Bungalow</b></p> <p><b>Folio: 504210281190</b></p> <p><b>Parcel ID: 0210281190</b></p>
<p><b>418</b></p>		<p><b>813 SW 4th Court #1-4</b></p> <p><b>Status: NON-CONTRIBUTING</b></p> <p><b>Date: 1969</b></p> <p><b>Architect: Unknown</b></p> <p><b>Style: None</b></p> <p><b>Folio: 504210281210</b></p> <p><b>Parcel ID: 0210281210</b></p> <p>Outside Periods of Significance</p>
<p><b>419</b></p>		<p><b>817 SW 4th Court</b></p> <p><b>Status: CONTRIBUTING</b></p> <p><b>Date: 1938</b></p> <p><b>Architect: Unknown</b></p> <p><b>Style: Masonry Vernacular</b></p> <p><b>Folio: 504210281230</b></p> <p><b>Parcel ID: 0210281230</b></p>
<p><b>420</b></p>		<p><b>821 SW 4th Court</b></p> <p><b>Status: CONTRIBUTING</b></p> <p><b>Date: 1949</b></p> <p><b>Architect: Lester Avery</b></p> <p><b>Style: Mid-Century Modern</b></p> <p><b>Folio: 504210281250</b></p> <p><b>Parcel ID: 0210281250</b></p>


<p><b>421</b></p>	 <p>Photo from Redfin.com</p>	<p><b>825 SW 4th Court</b></p> <p><b>Status: CONTRIBUTING</b></p> <p><b>Date: 1937</b></p> <p><b>Architect: Unknown</b></p> <p><b>Style: Frame Vernacular</b></p> <p><b>Folio: 504210281270</b></p> <p><b>Parcel ID: 0210281270</b></p>
<p><b>422</b></p>		<p><b>829 SW 4th Court</b></p> <p><b>Status: CONTRIBUTING</b></p> <p><b>Date: 1956</b></p> <p><b>Architect: Unknown</b></p> <p><b>Style: Minimal Traditional</b></p> <p><b>Folio: 504210281290</b></p> <p><b>Parcel ID: 0210281290</b></p>
<p><b>423</b></p>		<p><b>412 SW 9th Avenue #1-2</b></p> <p><b>Status: CONTRIBUTING</b></p> <p><b>Date: 1953</b></p> <p><b>Architect: Victor Larson</b></p> <p><b>Style: Masonry Vernacular</b></p> <p><b>Folio: 504210281300</b></p> <p><b>Parcel ID: 0210281300</b></p>
<p><b>424</b></p>		<p><b>836 SW 4th Court</b></p> <p><b>Status: CONTRIBUTING</b></p> <p><b>Date: 1941</b></p> <p><b>Architect: Russel T. Pancoast</b></p> <p><b>Style: Masonry Vernacular</b></p> <p><b>Folio: 504210690010</b></p> <p><b>Parcel ID: 0210690010</b></p>



<p><b>425</b></p>		<p><b>419 SW 8th Terrace</b></p> <p><b>Status: CONTRIBUTING</b></p> <p><b>Date: 1959</b>  <b>Architect: WJ Redden</b>  <b>Style: Masonry Vernacular</b></p> <p><b>Folio: 504210690011</b>  <b>Parcel ID: 0210690011</b></p>
<p><b>426</b></p>		<p><b>423 SW 8th Terrace</b></p> <p><b>Status: CONTRIBUTING</b></p> <p><b>Date: 1959</b>  <b>Architect: Gamble, Pownall, and Gilroy</b>  <b>Style: Minimal Traditional</b></p> <p><b>Folio: 504210700010</b>  <b>Parcel ID: 0210700010</b></p>
<p><b>427</b></p>		<p><b>427 SW 8th Terrace</b></p> <p><b>Status: CONTRIBUTING</b></p> <p><b>Date: 1958</b>  <b>Architect: R Roder</b>  <b>Style: Minimal Traditional</b></p> <p><b>Folio: 504210700020</b>  <b>Parcel ID: 0210700020</b></p>
<p><b>428</b></p>		<p><b>822 SW 4th Place</b></p> <p><b>Status: NON-CONTRIBUTING</b></p> <p><b>Date: 1954</b>  <b>Architect: Lester Avery</b>  <b>Style: None</b></p> <p><b>Folio: 504210700030</b>  <b>Parcel ID: 0210700030</b></p> <p>Multiple alterations  Loss of Integrity</p>

<p><b>429</b></p>		<p><b>820 SW 4th Place</b></p> <p><b>Status: CONTRIBUTING</b></p> <p><b>Date: 1956</b></p> <p><b>Architect: Morton T. Ironmonger</b></p> <p><b>Style: Mid-Century Modern</b></p> <p><b>Folio: 504210700040</b></p> <p><b>Parcel ID: 0210700040</b></p>
<p><b>430</b></p>	 <p><small>Photo from Zillow.com</small></p>	<p><b>818 SW 4th Place</b></p> <p><b>Status: CONTRIBUTING</b></p> <p><b>Date: 1947</b></p> <p><b>Architect: Clinton Gamble</b></p> <p><b>Style: Minimal Traditional</b></p> <p><b>Folio: 504210700050</b></p> <p><b>Parcel ID: 0210700050</b></p> <p>3-Car Garage Structure is Non-</p>
<p><b>431</b></p>		<p><b>816 SW 4th Place</b></p> <p><b>Status: NON-CONTRIBUTING</b></p> <p><b>Date: 1947</b></p> <p><b>Architect: Unknown</b></p> <p><b>Style: None</b></p> <p><b>Folio: 504210690020</b></p> <p><b>Parcel ID: 0210690020</b></p> <p>Alterations to structure Loss of Integrity</p>
<p><b>432</b></p>		<p><b>812 SW 4th Place</b></p> <p><b>Status: CONTRIBUTING</b></p> <p><b>Date: 1925</b></p> <p><b>Architect: Unknown</b></p> <p><b>Style: Masonry Vernacular</b></p> <p><b>Folio: 504210690030</b></p> <p><b>Parcel ID: 0210690030</b></p>

<p><b>433</b></p>		<p><b>800 SW 4th Place</b></p> <p><b>Status: VACANT LOT</b></p> <p><b>Date: N/A</b>  <b>Architect: N/A</b>  <b>Style: N/A</b></p> <p><b>Folio: 504210690032</b>  <b>Parcel ID: 0210690032</b></p>
<p><b>434</b></p>		<p><b>734 SW 4th Place</b></p> <p><b>Status: NON-CONTRIBUTING</b></p> <p><b>Date: 1951</b>  <b>Architect: William Redden</b>  <b>Style: None</b></p> <p><b>Folio: 504210390010</b>  <b>Parcel ID: 0210390010</b>  1-Story Addition in 1973  Loss of integrity</p>
<p><b>435</b></p>		<p><b>728 SW 4th Place</b></p> <p><b>Status: CONTRIBUTING</b></p> <p><b>Date: 1957</b>  <b>Architect: Lester Avery</b>  <b>Style: Minimal Tradition</b></p> <p><b>Folio: 504210390030</b>  <b>Parcel ID: 0210390030</b></p>
<p><b>436</b></p>		<p><b>716 SW 4th Place</b></p> <p><b>Status: NON-CONTRIBUTING</b></p> <p><b>Date: 2014</b>  <b>Architect: Unknown</b>  <b>Style: None</b></p> <p><b>Folio: 504210390040</b>  <b>Parcel ID: 0210390040</b>  Outside of Period of Significance</p>

<p><b>437</b></p>		<p><b>712 SW 4th Place</b></p> <p><b>Status: NON-CONTRIBUTING</b></p> <p><b>Date: 1980</b>  <b>Architect: Unknown</b>  <b>Style: None</b></p> <p><b>Folio: 504210390050</b>  <b>Parcel ID: 0210390050</b></p> <p>Outside of Period of Significance</p>
<p><b>438</b></p>		<p><b>700 SW 4th Place</b></p> <p><b>Status: NON-CONTRIBUTING</b></p> <p><b>Date: 1941</b>  <b>Architect: Courtney Stewart</b>  <b>Style: None</b></p> <p><b>Folio: 504210390060</b>  <b>Parcel ID: 0210390060</b></p> <p>Altered: Multiple Additions/Alterations  Loss of Integrity</p>
<p><b>439</b></p>		<p><b>705 SW 4th Place</b></p> <p><b>Status: NON-CONTRIBUTING</b></p> <p><b>Date: 1941</b>  <b>Architect: Courtney Stewart</b>  <b>Style: Masonry Vernacular</b></p> <p><b>Folio: 504210390080</b>  <b>Parcel ID: 0210390080</b></p>
<p><b>440</b></p>		<p><b>709 SW 4th Place</b></p> <p><b>Status: CONTRIBUTING</b></p> <p><b>Date: 1940</b>  <b>Architect: Unknown</b>  <b>Style: Frame Vernacular/  Ranch</b></p> <p><b>Folio: 504210390070</b>  <b>Parcel ID: 504210390070</b></p>

<p><b>441</b></p>		<p><b>715 SW 4th Place</b></p> <p><b>Status: CONTRIBUTING</b></p> <p><b>Date: 1939</b></p> <p><b>Architect: Unknown</b></p> <p><b>Style: Frame Vernacular</b></p> <p><b>Folio: 504210390090</b></p> <p><b>Parcel ID: 0210390090</b></p>
<p><b>442</b></p>		<p><b>723 SW 4th Place</b></p> <p><b>Status: CONTRIBUTING</b></p> <p><b>Date: 1949</b></p> <p><b>Architect: Morton T. Ironmonger</b></p> <p><b>Style: Minimal Traditional</b></p> <p><b>Folio: 504210390100</b></p> <p><b>Parcel ID: 0210390100</b></p>
<p><b>443</b></p>		<p><b>440 SW 8th Avenue</b></p> <p><b>Status: NON-CONTRIBUTING</b></p> <p><b>Date: 1995</b></p> <p><b>Architect: Unknown</b></p> <p><b>Style: None</b></p> <p><b>Folio: 504210390101</b></p> <p><b>Parcel ID: 0210390101</b></p> <p>Outside of Period of Significance</p>
<p><b>444</b></p>		<p><b>436 SW 8th Avenue</b></p> <p><b>Status: NON-CONTRIBUTING</b></p> <p><b>Date: 1995</b></p> <p><b>Architect: Unknown</b></p> <p><b>Style: None</b></p> <p><b>Folio: 504210390110</b></p> <p><b>Parcel ID: 0210390110</b></p> <p>Outside of Period of Significance</p>

<p><b>445</b></p>		<p><b>432 SW 8th Avenue</b></p> <p><b>Status: NON-CONTRIBUTING</b></p> <p><b>Date: 1995</b></p> <p><b>Architect: Unknown</b></p> <p><b>Style: None</b></p> <p><b>Folio: 504210390112</b></p> <p><b>Parcel ID: 0210390112</b></p> <p>Outside of Period of Significance</p>
<p><b>446</b></p>		<p><b>428 SW 8th Avenue</b></p> <p><b>Status: NON-CONTRIBUTING</b></p> <p><b>Date: 1995</b></p> <p><b>Architect: Unknown</b></p> <p><b>Style: None</b></p> <p><b>Folio: 504210390120</b></p> <p><b>Parcel ID: 0210390120</b></p> <p>Outside of Period of Significance</p>
<p><b>447</b></p>		<p><b>800 SW 4th Court</b></p> <p><b>Status: CONTRIBUTING</b></p> <p><b>Date: 1955</b></p> <p><b>Architect: Unknown</b></p> <p><b>Style: Minimal Traditional</b></p> <p><b>Folio: 504210690040</b></p> <p><b>Parcel ID: 0210690040</b></p>
<p><b>448</b></p>		<p><b>808 SW 4th Court</b></p> <p><b>Status: NON-CONTRIBUTING</b></p> <p><b>Date: 1970</b></p> <p><b>Architect: Unknown</b></p> <p><b>Style: None</b></p> <p><b>Folio: 504210690062</b></p> <p><b>Parcel ID: 0210690062</b></p> <p>Outside of Period of Significance</p>

<p><b>449</b></p>		<p><b>424 SW 8th Terrace</b></p> <p><b>Status: VACANT LOT</b></p> <p><b>Date: N/A</b>  <b>Architect: N/A</b>  <b>Style: N/A</b></p> <p><b>Folio: 504210690060</b>  <b>Parcel ID: 0210690060</b></p>
<p><b>450</b></p>		<p><b>811 SW 4th Place</b></p> <p><b>Status: VACANT LOT</b></p> <p><b>Date: N/A</b>  <b>Architect: N/A</b>  <b>Style: N/A</b></p> <p><b>Folio: 504210690061</b>  <b>Parcel ID: 0210690061</b></p>
<p><b>451</b></p>		<p><b>801 SW 4th Place</b></p> <p><b>Status: CONTRIBUTING</b></p> <p><b>Date: 1946</b>  <b>Architect: Wesley Koehler</b>  <b>Style: Masonry Vernacular</b></p> <p><b>Folio: 504210690050</b>  <b>Parcel ID: 0210690050</b></p>
<p><b>452</b> - <b>453</b></p>		<p><b>450 Cooley Avenue</b></p> <p><b>Status: PARK</b></p> <p><b>Date: 1985</b>  <b>Architect: Unknown</b>  <b>Style: None</b></p> <p><b>Folio: Multiple</b>  <b>Parcel ID: Multiple</b></p>

<p><b>454</b></p>		<p><b>412 SW 7th Avenue</b></p> <p><b>Status: NON-CONTRIBUTING</b></p> <p><b>Date: 1954</b>  <b>Architect: Guy Platt Johnson</b>  <b>Style: None</b></p> <p><b>Folio: 504210380160</b>  <b>Parcel ID: 0210380160</b>  Property contains limited defining</p>
<p><b>455</b></p>		<p><b>408 SW 7th Avenue</b></p> <p><b>Status: NON-CONTRIBUTING</b></p> <p><b>Date: 1956</b>  <b>Architect: O'Neill</b>  <b>Style: None</b></p> <p><b>Folio: 504210380150</b>  <b>Parcel ID: 0210380150</b>  Property contains limited defining features to convey the historic context of</p>
<p><b>456</b></p>		<p><b>400 SW 7th Avenue</b></p> <p><b>Status: NON-CONTRIBUTING</b></p> <p><b>Date: 1969</b>  <b>Architect: Lawrence Knowles</b>  <b>Style: None</b></p> <p><b>Folio: 504210380140</b>  <b>Parcel ID: 0210380140</b>  Outside of Period of Significance</p>
<p><b>457</b></p>		<p><b>320 SW 7th Avenue #1-2</b></p> <p><b>Status: NON-CONTRIBUTING</b></p> <p><b>Date: 1967</b>  <b>Architect: Unknown</b>  <b>Style: None</b></p> <p><b>Folio: 504210380130</b>  <b>Parcel ID: 0210380130</b>  Outside of Period of Significance</p>



**458**



Photo from Redfin.com

**Swing Bridge**

**Status: CONTRIBUTING**

**Date: 1925**

**Architect: Champion Bridge Co.**

**Folio: N/A**

**Parcel ID: N/A**

Locally Designated Historic Landmark



