



BOARD OF ADJUSTMENT MEETING NOTICE

Date: November 21, 2023

A Public Hearing will be held before the Board of Adjustment on: December 13, 2023 at 6:00 P.M.

This meeting will be held in-person at: Development Services Department (Lobby) 700 NW 19th Avenue, Fort Lauderdale, Florida 33311 to determine whether the following application should be granted. To view more information about this item, please visit: www.fortlauderdale.gov/government/BOA

CASE:	PLN-BOA-23100004
OWNER:	16TH STREET DRYSTACK LLC
AGENT:	MATHEW BOONE/SOUTHEAST SIGN CO
ADDRESS:	1335 SE 16 ST, FORT LAUDERDALE, FL 33316
LEGAL DESCRIPTION:	THE EAST 390 FEET OF THE WEST 580 FEET, LESS 520 FEET OF BLOCK 6, "HERZFELD'S ADDITION TO LAUDERDLAE HARBORS", ACCORDING TO THE PLAT THEREOF, AS RECORDED IN PLAT BOOK 35, PAGE 22 OF THE PUBLIC RECORDS OF BROWARD COUNTY. (SEE SURVEY)
ZONING DISTRICT:	B-1 - BOULEVARD BUSINESS
COMMISSION DISTRICT:	4
REQUESTING:	<u>Sec. 47-22.4. A.1- Maximum number of signs at one location and special requirements in zoning districts.</u>

- Requesting a variance to allow a proposed sign on the east elevation of the structure, which is not abutting Streets and vehicle travel ways, whereas as the code requires signs shall be limited and oriented to be viewed from the streets and vehicle travel ways abutting the lot or plot.

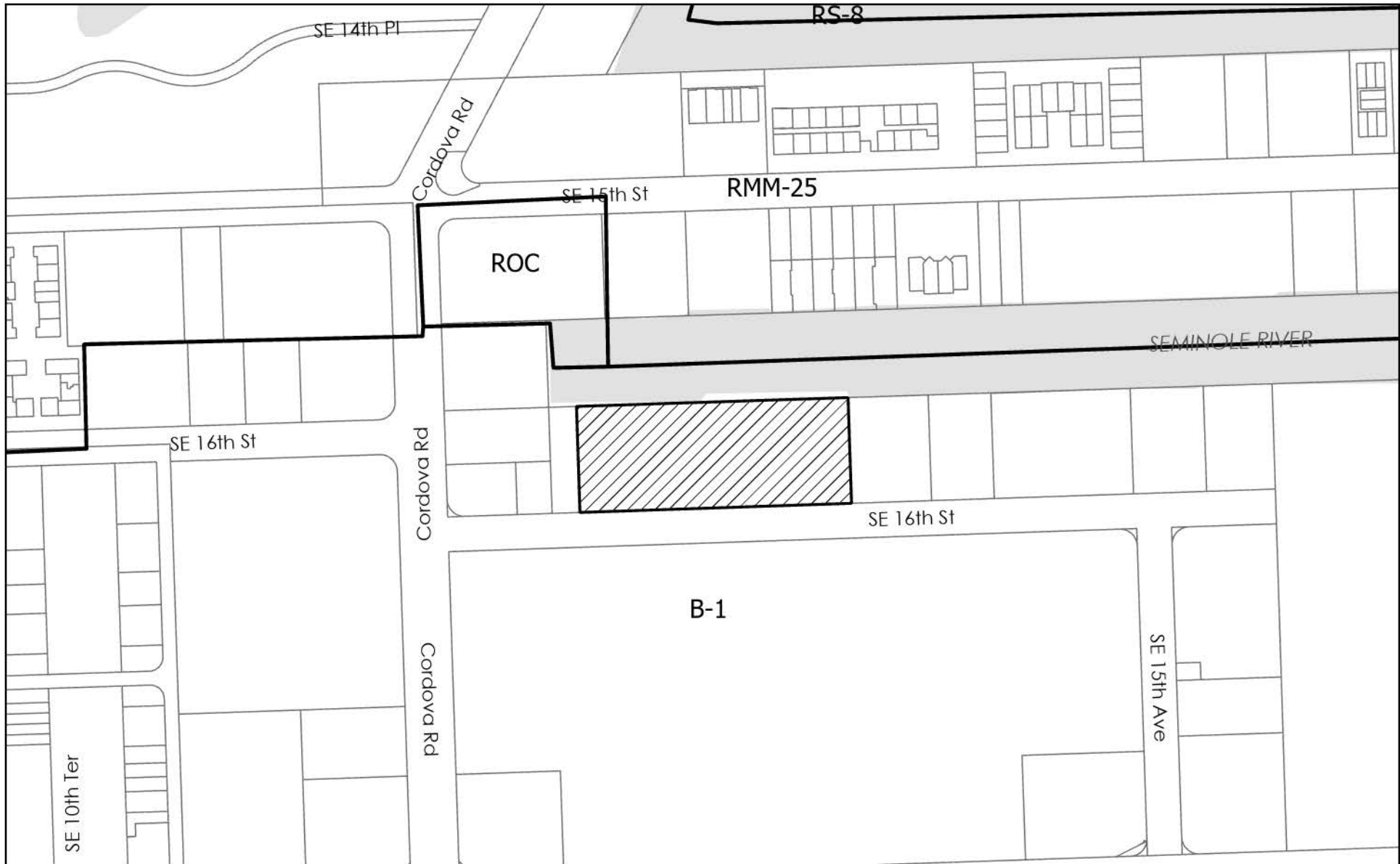
To watch and listen to the meeting, please visit: <https://www.fortlauderdale.gov/government/BOA> OR www.youtube.com/cityoffortlauderdale

If you have any questions, please feel free to contact me directly at 954-828-6342.

MOHAMMED MALIK
ZONING ADMINISTRATOR

Florida Statutes, Sec. 286.0105

NOTE: If any person decides to appeal any decision made with respect to any matter considered at this public meeting or hearing, he/she will need a record of the proceedings, and for such purpose, he/she may need to ensure that a verbatim record of the proceeding is made, which record includes the testimony and evidence upon which the appeal is to be based.




PLN-BOA-23100004


LEGEND

-  Municipal Boundary
-  Subject Site

N



0 100 200 US Feet





CITY OF FORT LAUDERDALE
PUBLIC NOTICE

BOARD OF ADJUSTMENT MEETING

DATE: DECEMBER 13, 2023

TIME: 6:00 P.M.

CASE: PLN-BOA-23100004

Sec. 47-22.4. A.1- Maximum number of signs at one location and special requirements in zoning districts.

• **Requesting** a variance to allow a proposed sign on the east elevation of the structure, which is not abutting Streets and vehicle travel ways, whereas as the code requires signs shall be limited and oriented to be viewed from the streets and vehicle travel ways abutting the lot or plot.

MEETING LOCATION: DEVELOPMENT SERVICES DEPARTMENT
700 N.W. 19TH AVENUE (LOBBY)
FORT LAUDERDALE, FL., 33311
CONTACT: 954-828-6506

TO WATCH AND LISTEN TO THE BOARD OF ADJUSTMENT MEETING VISIT:
<https://www.fortlauderdale.gov/government/BOA>
www.youtube.com/cityoffortlauderdale



This Notice is the property of the City of Fort Lauderdale. In accordance with City Code Section 16-29, It shall be unlawful for any person to injure, cut, break or destroy in any manner any building or other thing belonging to or under the control of the City. Persons marring or removing the Notice may be subject to fine and/or imprisonment.

In accordance with City Code Section 47-27.2A. H The sign shall remain on the property until final disposition of the application. This shall include any deferral, rehearing, appeal, request for review or hearing by another body. The sign information shall be changed as provided in subsection A.3.a



CASE: PLN-BOA-23100004

Sec. 47-22.4. A.1. - Maximum number of signs at one location and special requirements in zoning districts.

A. *Business, General Aviation, and RMH-60 zoning districts.* The following regulations shall apply in all business, general aviation, and RMH-60 zoning districts:

1. *Single business buildings.* The total number of signs on any one (1) lot or plot shall not exceed four (4). The signs shall be limited and oriented to be viewed from the streets and vehicle travelways abutting the lot or plot as follows (streets and vehicle trafficways that are located parallel to one (1) another are considered separate):

Number of Streets or Vehicle Travelways	Maximum Number of Signs
One (1) street or one (1) travelway	Two (2) signs, no more than one (1) being a freestanding sign
One (1) street and one (1) or more vehicle travelways	Three (3) signs, no more than one (1) being a freestanding sign
Two (2) streets and no vehicle travelways	Three (3) signs, no more than one (1) being a freestanding sign
Two (2) streets and one (1) vehicle travelway	Three (3) signs, no more than one (1) being a freestanding sign
Two (2) streets and two (2) or more vehicle travelways	Four (4) signs, no more than one (1) being a freestanding sign
Three (3) streets and no vehicle travelways	Four (4) signs, no more than two (2) being freestanding signs
Four (4) streets and no vehicle travelways	Four (4) signs, no more than two (2) being freestanding signs
Four (4) streets and one (1) or more vehicle travelways	Four (4) signs, no more than two (2) being freestanding signs
Five (5) streets and no vehicle travelways	Four (4) signs, no more than two (2) being freestanding signs

Record

Showing 1-40 of 145

<input type="checkbox"/>	Record, Permit, or Account #	Record Description	Application Name	Record Type	Balance	Planner Name	Street #	Dir	Street Name	Type	Unit # (start)	Status
<input type="checkbox"/>	PLN-BOA-23100004		F3 Marina/Variance	Z- Board of Adjustment (BOA)	0		1335	SE	16	ST		Open
<input type="checkbox"/>	BE23080411	BACKFLOW-CCN- 2G27-L4VA-16th STREET DRYSTACK LLC ...	BACKFLOW-CCN- 2G27-L4VA-16th...	Building Code Case	0	Wilson Quinter...	1335	SE	16	ST		Closed
<input type="checkbox"/>	CE23030327	VESSELS EXTENDING BEYOND 30%		Code Case	0	MANUELG	1335	SE	16	ST		Closed
<input type="checkbox"/>	PLB-COM-22090036	SEWER BACK FLOW VALVE & BUILDING SEWER FOR PM-190...	BUILDING SEWER FOR PM-19011656	Plumbing Commercial Permit	0		1335	SE	16	ST		Complete
<input type="checkbox"/>	PLB-COM-22080028	REVISION TO THE SANITARY SEWER FOR PM 19011656. I...	F3 Marina	Plumbing Commercial Permit	0		1335	SE	16	ST		Void
<input type="checkbox"/>	PLB-COM-22050053	DRILLING 3 STORMWATER WELLS	F3 MARINA	Plumbing Commercial Permit	0		1335	SE	16	ST		Complete
<input type="checkbox"/>	ELE-LV-22030025	ACCESS CONTROL	ACCESS CONTROL	Electrical Low Voltage Permit	0		1335	SE	16	ST		Complete
<input type="checkbox"/>	BLD-SIGN-21120028	INSTALL NON-ILLUMINATED SINGLE FACT FRONT ENTRY S...	INSTALL NON-ILLUMINATED SING...	Sign Permit	0		1335	SE	16	ST		Complete
<input type="checkbox"/>	CE21110375	LIGHTS ARE TOO BRIGHT FROM THE BUILDING ONTO THE ...		Code Case	0	Evan Oaks	1335	SE	16	ST		Closed
<input type="checkbox"/>	FS-21100003		Cordova F3 Marina	Fire Safety Account	659.09		1335	SE	16	ST		Active
<input type="checkbox"/>	TAM-MOT-21090081	Partial road closure to for asphalt resurfacing &...	F3 Marina	Maintenance of Traffic Application	0	FRANCYNEW	1335	SE	16	ST		Void
<input type="checkbox"/>	CE21090505	LIGHTS INSTALLED ARE TOO BRIGHT AND AFFECTING ADJ...		Code Case	0	James Fetter	1335	SE	16	ST		Closed
<input type="checkbox"/>	ENG-MOT-21090010	MOT FOR PAVING REPAIR WORK	MOT FOR PAVING REPAIR WORK	Temporary Traffic Control (Maintenance of Traffic)	0		1335	SE	16	ST		Complete
<input type="checkbox"/>	TAM-MOT-21090040	Paving Restoration in SE 16th Street for F3 Marina.	F3 Marina Paving Restoration...	Maintenance of Traffic Application	0	FRANCYNEW	1335	SE	16	ST		Complete
<input type="checkbox"/>	ELE-COM-21080035	ELECTRICAL FOR INSTALL MONUMENT SIGN (F3 MARINA) ...	(F3 MARINA) -PARAMOUNT SERVICES	Electrical Commercial Permit	0		1335	SE	16	ST		Void
<input type="checkbox"/>	BLD-SIGN-21080025	SIGN ILLUM MONUMENT (F3 MARINA) -PARAMOUNT SERV...	(F3 MARINA) -PARAMOUNT SERVICES	Sign Permit	0		1335	SE	16	ST		Void
<input type="checkbox"/>	BE21070080	Meter /Serial -314811630 21448 -3...	BACKFLOW 16th Street Drystac...	Building Code Case	0	HECTORS	1335	SE	16	ST		Closed
<input type="checkbox"/>	ENG-MOT-21070003	MOT < 72h Partial Road Closure for ROW Paving	MOT < 72h Partial Road Closu...	Temporary Traffic Control (Maintenance of Traffic)	0		1335	SE	16	ST		Complete
<input type="checkbox"/>	ENG-MOT-21070002	MOT < 72h Partial Road Closure for ROW sidewalk a...	MOT < 72h Partial Road Closu...	Temporary Traffic Control (Maintenance of Traffic)	0		1335	SE	16	ST		Complete
<input type="checkbox"/>	ENG-MOT-21050016	MOT FOR GSEWER PM-19062180	MOT FOR GSEWER PM-19062180	Temporary Traffic Control (Maintenance of Traffic)	0		1335	SE	16	ST		Complete
<input type="checkbox"/>	ELE-LV-21050029	x46 Cat6 Low Voltage Data Cables	F3 Marina	Electrical Low Voltage Permit	0		1335	SE	16	ST		Complete
<input type="checkbox"/>	ELE-COM-21040060	LIGHTNING PROTECTION - INSTALL 1 TERMINAL		Electrical Commercial Permit	0		1335	SE	16	ST		Complete
<input type="checkbox"/>	ELE-SERV-21040030	LIGHTNING PROTECTION INSTALL 1 TERMINAL		Electrical Services Permit	0		1335	SE	16	ST		Void
<input type="checkbox"/>	ELE-COM-21030091	TENANT RENO FIRE ALARM SCOPE	TENANT RENO FIRE ALARM SCOPE	Electrical Commercial Permit	0		1335	SE	16	ST		Void
<input type="checkbox"/>	ELE-COM-21030064	ELECTRICAL FOR (SOUTH AND WEST ELEVATIONS) BP BL...	ELECTRICAL FOR (SOUTH AND W...	Electrical Commercial Permit	0		1335	SE	16	ST		Complete
<input type="checkbox"/>	BLD-SIGN-21030027	INSTALL CHANNEL LETTERS (SOUTH ELEVATION)	INSTALL CHANNEL LETTERS (SOU...	Sign Permit	0		1335	SE	16	ST		Complete
<input type="checkbox"/>	BE21020053	24-11(c) - THERE ARE FLARES FROM WELDING GOING AI...		Building Code Case	0	HECTORS	1335	SE	16	ST		Closed
<input type="checkbox"/>	CE20110205	STARTING CONSTRUCTION AT 7:00AM		Code Case	0	Gustavo Caracas	1335	SE	16	ST		Closed
<input type="checkbox"/>	UDP-A20010	Amend Site Plan Level III - Minor Cosmetic Altera...	Cordova Boat Club F3 Dry Sta...	AR- Administrative Review	0	Tyler LaForme	1335	SE	16	ST		Approved
<input type="checkbox"/>	ENG-LAND-20090027	ENGINEERING ROW GENERAL LANDSCAPE BP 19011656	ENGINEERING ROW GENERAL LAND...	ROW Landscaping Permit	575		1335	SE	16	ST		Complete
<input type="checkbox"/>	BLD-CMIS-20090001	CONCRETE FOR INSTALLATION OF ABOVE GROUND TANK WI...	CONCRETE FOR INSTALLATION OF...	Commercial Miscellaneous Permit	0		1335	SE	16	ST		Issued
<input type="checkbox"/>	MEC-COM-20080015	NSTALLATION 6000GAL BELOW GROUND TANK	INSTALLATION 6000GAL BELOW G...	Mechanical Commercial Permit	0		1335	SE	16	ST		Issued
<input type="checkbox"/>	CE20070478	excessive noise(construction) early hours at 6am ...		Code Case	0	LOIST	1335	SE	16	ST		Closed
<input type="checkbox"/>	LND-TREE-20070003	TREE REMOVAL	CORDOVA F3 MARINA FORT LAUDE...	Landscape Tree Removal-Relocation Permit	0		1335	SE	16	ST		Complete
<input type="checkbox"/>	BLD-PR-20050006		Plans Reprint	Property Record	0		1335	SE	16	ST		Complete
<input type="checkbox"/>	PLB-COM-20050006	INSTALLATION THREE (3) STORMWATER WELLS		Plumbing Commercial Permit	0		1335	SE	16	ST		Complete
<input type="checkbox"/>	CE20040364	CONSTRUCTION NOISE/OVERLY LOUD		Code Case	0	LOIST	1335	SE	16	ST		Closed
<input type="checkbox"/>	ENG-MOT-20020025	GMOT for (RL) ~ Full closure of SW & N Side Parki...	GMOT for (RL) Sidewalk & Par...	Temporary Traffic Control (Maintenance of Traffic)	0		1335	SE	16	ST		Complete
<input type="checkbox"/>	CE-19100815	L/S - ABRAMOWITZ - 0 OPEN CASES		Code Case	0		1335	SE	16	ST		Closed
<input type="checkbox"/>	BLD-BDSP-19100015	INSTALL 371 LINEAR FT SEAWALL	DRYSTACK	Boatlift-Dock-Seawall-Pile Permit	0		1335	SE	16	ST		Complete

Record

Showing 41-80 of 145

<input type="checkbox"/>	Record_Permit_or Account #	Record Description	Application Name	Record Type	Balance e	Planner Name	_treet #	D r e	_treet Name e	Type	Un t # (start)	_tat_s
<input type="checkbox"/>	PM-19100165	CONSTRUCTION OF NEW FPL VAULT ~ ~NOT HABITABLE SP... e	CONSTRUCTION OF NEW FPL VAULT e	Comm rcial N w Construction P rmit	0		1335	SE	16	ST		Compl t
<input type="checkbox"/>	PM-19072319	TEMP FENCE BLUE SCREEN 932 LF W/2 GATES FOR NEW ~...	TEMP FENCE BLUE SCREEN 932 L...	T mporary Construction Barri r P rmit e	0		1335	SE	16	ST		Compl t
<input type="checkbox"/>	PL-PRW19005 e	PRESUB -	F3 DRY STORAGE SIDEWALK C...	DRC-Pr -D v loplmt	0	Raymond M y r e	1335	SE	16	ST		Op n
<input type="checkbox"/>	VIO-CE19061633_1 e		16TH STREET DRYSTACK LLC	Violation-BLD H aring	0		1335	SE	16	ST		Clos d
<input type="checkbox"/>	CE19061633	CONCRETE DUST FROM CONSTRUCTION NOT MAINTAINED	16TH STREE DRYSTACK LLC	Building Cod Cas			1335	SE	16	ST		Clos d
<input type="checkbox"/>	PM-19062187	FIRE MAIN BP 19011656 e	FIRE MAIN BP 19011656 e	Sprinkl r Main Und rground e	0		1335	SE	16	ST		Compl te
<input type="checkbox"/>	PM-19062185	BPAVING BP 19011656	BPAVING BP 19011656	Commercial Paving P rmit	0		1335	SE	16	ST		Compl t
<input type="checkbox"/>	PM-19062184 e	GCONCRETE BP 19011656 e	GCONCRETE BP 19011656 e	ROW Sid walk and Curb P rmit	0		1335	SE	16	ST		Compl t
<input type="checkbox"/>	PM-19062183	GMOT BP 19011656	GMOT BP 19011656	T mporary Traffic Control (Maint nanc of Traffic)	0		1335	SE	16	ST		Compl t e
<input type="checkbox"/>	PM-19062181	GPAVING BP 19011656	GPAVING BP 19011656	ROW Paving P rmit	0 e		1335 e	SE e	16 e	ST e		Clos d
<input type="checkbox"/>	PM-19062180	GSEWER BP 19011656	GSEWER BP 19011656	ROW S w r P rmit	0		1335	SE	16	ST		Compl t
<input type="checkbox"/>	PM-19062169	BDA INSTALLATION	DBA SYSTEM BP 19011656	BDA Fir Radio Syst m	0		1335	SE	16	ST		Compl t
<input type="checkbox"/>	PM-19062171	ACCESS CONTROL BP 19011656	ACCESS CONTROL BP 19011656	El ctrical Comm rcial P rmit	0		1335	SE	16	ST		Void
<input type="checkbox"/>	PM-19062174 e	FUEL TANK BP 19011656	FUEL TANK BP 19011656	Storag Tank P rmit	0		1335	SE	16	ST		Void
<input type="checkbox"/>	PM-19062176	GENERAL LANDSCAPE BP 19011656 e	GENERAL LANDSCAPE BP 19011656 e	Landschap Installation P rmit e	0		1335	SE	16	ST		Compl t
<input type="checkbox"/>	PM-19062178	GLANDSCAPE BP 19011656	GLANDSCAPE BP 19011656	ROW Landscaping P rmit	0 e		1335	SE	16	ST		Compl te
<input type="checkbox"/>	PM-19042467	GMOT BP 19032115 ~05/08/2019 RECHECK..G...	GMOT BP 19032115	T mporary Traffic Control (Maint nanc of Traffic)	0		1335 e	SE e	16 e	STe		Compl t
<input type="checkbox"/>	PM-19032115	TOTAL DEMOLITION OF PROPERTY 36414 SF BP19011656 ...	TOTAL DEMOLITION OF PROPERTY... e	Comm rcial D molition P rmit	0		1335	SE	16	ST		Compl t
<input type="checkbox"/>	PM-19032116	GMITIGATION FOR BP 19032115	GMITIGATION FOR BP 19032115	Sit Pr p and Erosion Control P rmit	0		1335	SE	16	ST		Compl t
<input type="checkbox"/>	PM-19032117	TREE REMOVAL FOR BP 19032115 ~ ~TOTAL REPLACEMENT... e	TREE REMOVAL FOR BP 19032115	Landschap Tr R moval-R location P rmit	0 e		1335	SE	16	ST		Compl t
<input type="checkbox"/>	PM-19030794	SEWER CAP FOR TOTAL DEMO	SEWER CAP FOR TOTAL DEMO	Plumbing S w r Cap P rmit	0		1335	SE	16	ST		Compl t
<input type="checkbox"/>	VIO-CE19012041_1 e	DISCOVERED THIS VACANT LOT AND BUILDING WITH	16TH STREET DRYSTACK LLC	Violation-CODE H aring	0		1335	SE	16	ST		Clos d
<input type="checkbox"/>	PM-19012068	P LAWN IRRIGATION SYSTEM FOR BP# 19011656	P LAWN IRRIGATION SYSTEM FOR...	Plumbing Irrigation P rmit	0		1335	SE	16	ST		Compl t
<input type="checkbox"/>	PM-19012036 e	N w Low Slop roof syst m for Mast r 19011656 e	N w Low Slop roof syst m fo... e	R -Roof P rmit e	0		1335	SE	16	ST		Compl t
<input type="checkbox"/>	CE19012041	DISCOVERED THIS VACANT LOT AND BUILDING WITH, OVE... e	16TH STREET DRYSTACK LLC	Cod Cas			1335 e	SE e	16 e	STe		Clos d
<input type="checkbox"/>	ELE-SERV-20080018 e	TEMP POWER FOR PM-19011656	TEMP POWER FOR PM-19011656	El ctrical S rvic s P rmit	0		1335	SE	16	ST		Compl t
<input type="checkbox"/>	PM-19011669 e	FIRE ALARM FOR BP 19011656	FIRE ALARM FOR BP 19011656 e	Fir Alarm Syst m P rmit	-2.17 e		1335	SE	16	ST		Compl t
<input type="checkbox"/>	PM-19011668	FIRE SPRINKLER FOR BP 19011656 e	FIRE SPRINKLER FOR BP 19011656 e	Sprinkl r Syst m Abov ground e	0		1335	SE	16	ST		Compl t
<input type="checkbox"/>	PM-19011667 e	IRRIGATION (2) 1 INCH METERS FOR BP 19011656 e	IRRIGATION (2) 1 INCH METERS... e	Plumbing M t r Install P rmit e	0		1335	SE	16	ST		Compl t
<input type="checkbox"/>	PM-19011665 e	STORM DRAINAGE#OR BP 19011656 e	STORM DRAINAGE#OR BP 19011656 e	Plumbing Commercial P rmit	0		1335	SE	16	ST		Compl t
<input type="checkbox"/>	PM-19011664 e	SANITARY SEWER FOR BP 19011656 e	SANITARY SEWER FOR BP 19011656 e	PlumbingCommercial P rmit	0		1335	SE	16	ST		Compl t
<input type="checkbox"/>	PM-19011663 e	PLUMBING FOR BP 19011656 e	PLUMBING FOR BP 19011656 e	Plumbing @commercial P rmit e	0 e		1335 e	SE e	16 e	STe		Compl t
<input type="checkbox"/>	PM-19011662 e	ELECTRICAL FOR BP 19011656 e	ELECTRICAL FOR BP 19011656 e	El ctrical Comm rcial P rmit e	0		1335	SE	16	ST		Compl te
<input type="checkbox"/>	PM-19011661	MECHANICAL FOR BP 19011656	MECHANICAL FOR BP 19011656	M chanical HVAC N w Install P rmit	0		1335	SE	16	ST		Compl t
<input type="checkbox"/>	PM-19011660	This is a duplicat Tr p rmit. Tr p rmit ~19...	This is a duplicat Tr p r...	Landschap Tr R moval-R location P rmit e	0		1335	SE	16	ST		Void
<input type="checkbox"/>	PM-19011659	GMITIGATION FOR BP 19011656	GMITIGATION FOR BP 19011656	Sit Pr p and Erosion Control P rmit	0		1335	SE	16	ST		Compl t
<input type="checkbox"/>	PM-19011656 e	CORDOVA F3 MARINA FORT LAUDERDALE,NEW BOAT STORAG... e	CORDOVA F3 MARINA FORT LAUDE... e	Comm rcial N w Construction P rmit	105 e		1335	SE	16	STe		Issu d
<input type="checkbox"/>	VIO-CE18102300_1 e		MADISON FORT LAUDERDALE LLC ...	Violation-CODE H aring e	0		1335	SE	16	ST		Clos d
<input type="checkbox"/>	CE18102300 e	L/S - PROPERTY DEBT - 1 CASE FOUND, CE18091453 e	MADISON FORT LAUDERDALE LLC ... e	Cod Cas			1335 e	SE e	16 e	ST e		Clos d e
<input type="checkbox"/>	VIO-CE18091453_1 e	PI as xamin th docks locat d in conjunction e	MADISON FORT LAUDERDALE LLC ... e	Violation-BLD H aring e	0 e		1335 e	SE e	16 e	ST e		Clos d e

Records

Showing 81-120 of 145

<input type="checkbox"/>	Record_Permit_or_Account #	Record Description	Applicant on Name	Record Type	Balance	Planner Name	_street #	D r	_street Name	Type	Unit # (start)	_stat_s
<input type="checkbox"/>	CE18091453	Pl as xamin th docks locat d in conjunction, ...	MADISON FORT LAUDERDALE LLC ...	Building Cod Cas			1335	SE	16	ST		Clos d
<input type="checkbox"/>	VIO-CE17111018_1	PROPERTY IN DISREPAIR, LANDSCAPE HAS OVERGROWTH,	MADISON FORT LAUDERDALE LLC ...	Violation-CODE H aring	0		1335	SE	16	ST		Clos d
<input type="checkbox"/>	CE17111018_e	PROPERTY IN DISREPAIR, LANDSCAPE HAS OVERGROWTH,,...	MADISON FORT LAUDERDALE LLC ...	Cod Cas			1335	SE	16_e	ST_e		Clos d
<input type="checkbox"/>	PL-R17049	SPIII - CONSTRUCTION OF AN AUTOMATED DRY-ST... e	CORDOVA BOAT CLUB e	DRC- Sit Plan (L v I II, III, IV) e	0		1335	SE	16	ST		Clos d
<input type="checkbox"/>	VIO-CE17051005_d	DISCOVERED THIS VACANT MARINA WITH OVERGROWTH ON	MADISON FORT LAUDERDALE LLC ...	Violation-CODE H aring	0		1335	SE	16	ST		Clos d e
<input type="checkbox"/>	CE17051005	DISCOVERED THIS VACANT MARINA WITH OVERGROWTH ON,...	MADISON FORT LAUDERDALE LLC ...	Cod Cas			1335	SE	16	ST		Clos d
<input type="checkbox"/>	VIO-CE17030233_1	DISCOVERED THIS VACANT PROPERTY WITH OVERGROWTH	MADISON FORT LAUDERDALE LLC ...	Violation-CODE H aring e	0		1335	SE	16	ST		Clos d
<input type="checkbox"/>	CE17030233	DISCOVERED THIS VACANT PROPERTY WITH OVERGROWTH, ... e	MADISON FORT LAUDERDALE LLC ...	Cod Cas			1335	SE	16	ST		Clos d
<input type="checkbox"/>	VIO-CE16100839_1_e	OVERGROWTH, TRASH AND DEBRIS.	MADISON FORT LAUDERDALE LLC ...	Violation-CODE H aring	0		1335	SE	16	ST		Clos d
<input type="checkbox"/>	CE16100839_e	OVERGROWTH, TRASH AND DEBRIS. e	MADISON FORT LAUDERDALE LLC ... e	Cod Cas			1335_e	SE_e	16_e	ST_e		Clos d
<input type="checkbox"/>	VIO-CE16100683_1_e	SECOND DECK WINDOWS ARE BROKEN AND HOMELESS ARE e	MADISON FORT LAUDERDALE LLC ...	Violation-CODE H aring	0		1335	SE	16	ST		Clos d
<input type="checkbox"/>	PL-R14031E1	SPEX - e	24 MONTH SITE PLAN EXTENSION... e	AR- Administrativ R vi we	730_e		1335	SE	16	ST		Clos d e
<input type="checkbox"/>	CE16100683	SECOND DECK WINDOWS ARE BROKEN AND HOMELESS ARE, ... e	MADISON FORT LAUDERDALE LLC ...	Cod Cas			1335	SE	16	ST		Clos d
<input type="checkbox"/>	VIO-CE16011401_1_e		MADISON FORT LAUDERDALE LLC ...	Violation-CODE H aring e	0		1335	SE	16	ST		Clos d
<input type="checkbox"/>	CE16011401_e	L/S ABRAMOWITZ TAX & LIEN SERVICE INC e	MADISON FORT LAUDERDALE LLC ...	Cod Cas e			1335	SE	16	ST		Clos d
<input type="checkbox"/>	PM-15121993_e	40 YEAR RECERTIFICATION 10 YEAR e	40 YEAR RECERTIFICATION 10 YEAR e	Building R c rification e	0		1335	SE	16	ST		Compl t
<input type="checkbox"/>	VIO-CE15101260_1_e	REQUIRED 10YR RECERT SAFETY INSPECTION	MADISON FORT LAUDERDALE LLC ...	Violation-BLD H aring e	0_e		1335	SE	16_e	ST_e		Clos d
<input type="checkbox"/>	CE15101260	REQUIRED 10YR RECERT SAFETY INSPECTIONe	MADISON FORT LAUDERDALE LLC ...	Building Cod Cas			1335	SE	16	ST		Clos d
<input type="checkbox"/>	PM-15081167_e	BACKFLOW RECERT X2 DOMESTIC 1IN RP	BACKFLOW RECERT X2 DOMESTIC ...	Plumbing Backflow Installation P rmit	0		1335	SE	16	ST		Compl te
<input type="checkbox"/>	PM-15081164	BACKFLOW RECERT FIRE .75IN DC AND 4IN DC	BACKFLOW RECERT FIRE .75IN D...	Plumbing Backflow Installation P rmit	0		1335	SE	16	ST		Compl t e
<input type="checkbox"/>	PL-PRW15007	PRESUB - MOT/ REVOCABLE LICENSE TO INSTALL SA...	HAMPTON INN & SUITES FT. LAU...	DRC- Pr -D v lopment	100		1335	SE	16	ST		Clos d
<input type="checkbox"/>	PM-15040415	SEWER CAP TO TOTAL DEMO 15040305	SEWER CAP TO TOTAL DEMO 1504... e	Plumbing S w r Cap P rmit	0		1335	SE	16	ST		Void
<input type="checkbox"/>	PM-15040305	DEMO OF BUILDING AND PARKING LOT-SEE PLANS	DEMO OF BUILDING AND PARKING...	Comm rcial D molition P rmit	2240_e		1335	SE	16	ST		Void
<input type="checkbox"/>	PM-15032727	MODIFICATION OF TRAFFIC ~ ~ ~THE PERMIT HAS BEEN ... e	MODIFICATION OF TRAFFIC	T mporary Traffic Control (Maint nanc of Traffic)	0		1335	SE	16	ST		Void
<input type="checkbox"/>	PL-R14031	SPIII - CONDITIONAL USE PERMIT WITH PARKING ...	HAMPTON INN & SUITES	DRC- Sit Plan (L v I II, III, IV)	89		1335_e	SE_e	16_e	ST_e		Clos d
<input type="checkbox"/>	VIO-CE13081365_1_e	INSTALL SPRINKLER PROTECTION FOR BOAT STORAGE.	MADISON FORT LAUDERDALE LLC ...	Violation-FIR H aring	0		1335	SE	16	ST		Clos d
<input type="checkbox"/>	CE13081365	INSTALL SPRINKLER PROTECTION FOR BOAT STORAGE.	MADISON FORT LAUDERDALE LLC ...	Fir Cod Cas			1335	SE	16	ST		Clos d
<input type="checkbox"/>	PM-12101981	REMOVE UNDERGROUND FUEL TANK ~PERMIT VOIDED SEE O... e	REMOVE UNDERGROUND FUEL TANK e	Storag Tank P rmit	0		1335	SE	16	ST		Void
<input type="checkbox"/>	PM-12070415	RECERTIFY 2 BACKFLOWS	RECERTIFY 2 BACKFLOWS	Plumbing Backflow Installation P rmit	0		1335	SE	16	ST		Compl t
<input type="checkbox"/>	PM-11051346	RECERTIFY TWO 1 INCH RP BACKFLOWS	RECERTIFY TWO 1 INCH RP BACK...	Plumbing Backflow Installation P rmit e	0		1335	SE	16	ST		Compl t e
<input type="checkbox"/>	PM-09101502	install comm rcial g n rator	install comm rcial g n rator	G n rator P rmit	0		1335	SE	16	ST		Void
<input type="checkbox"/>	PM-09101505	plumbing for comm rcial g n rator bp09101502	plumbing for comm rcial g n ...	Plumbing Gas P rmit	0_e		1335_e	SE_e	16_e	ST_e		Void
<input type="checkbox"/>	PM-09062206	ON SITE FIRE LINE FOR NEW MARINA ~ ~12/08/09 ~P r...	ON SITE FIRE LINE FOR NEW MA.e	Plumbing Commercial P rmit	0		1335	SE	16	ST		Void
<input type="checkbox"/>	PM-09062205_e	ON SITE WATER SUPPLY FOR NEW MARINA ~12/08/09 ~P ...	ON SITE WATER SUPPLY FOR NEW...	Plumbing Commercial P rmit	0		1335	SE	16	ST		Void
<input type="checkbox"/>	PM-09062204_e	ON SITE SEWER FOR NEW MARINA ~ ~12/08/09 ~P rmit ... e	ON SITE SEWER FOR NEW MARINA e	Plumbing Commercial P rmit	0		1335	SE	16	ST		Void
<input type="checkbox"/>	PM-09062203_e	PLUMBING FOR NEW MARINA ~ ~12/08/09 ~P rmit xt n... e	PLUMBING FOR NEW MARINA e	Plumbing Commercial P rmit e	0		1335	SE	16	ST		Void e
<input type="checkbox"/>	PM-09062202	FIRE SPRINKLER SYSTEM FOR NEW MARINA ~ ~12/08/09 ...	FIRE SPRINKLER SYSTEM FOR NE...	Sprinkl r Syst m Abov ground e	0		1335	SE	16	ST		Void
<input type="checkbox"/>	PM-09062201	FIRE ALARM SYSTEM FOR NEW MARINA ~ ~12/08/09 ~P r...	FIRE ALARM SYSTEM FOR NEW MA...	Fir Alarm Syst m P rmit	0		1335	SE	16	ST		Void
<input type="checkbox"/>	PM-09062200	ON SITE STORMWATER DRAINAGE FOR NEW MARINA ~bp 09... e	ON SITE STORMWATER DRAINAGE ... e	Plumbing Comm rcial P rmit	0		1335	SE	16	ST		Void
<input type="checkbox"/>	PM-09062199	IRRIGATION SYSTEM FOR NEW MARINA ~ ~12/08/09 ~P r...	IRRIGATION SYSTEM FOR NEW MA...	Plumbing Irrigation P rmit	0_e		1335_e	SE_e	16_e	ST_e		Void e

Record

Showing 121-145 of 145

<input type="checkbox"/>	Record_Permit_or_Account #	Record Description	Application Name	Record Type	Balance	Planner Name	Street #	Dir	Street Name e	Type	Unit # (start)	Status
<input type="checkbox"/>	PM-09062198	LANDSCAPING FOR NEW MARINA ~ ~12/08/09 ~P rmit x...	LANDSCAPING FOR NEW MARINA	Landscap Installation P rmit	0		1335	SE	16	ST		Void
<input type="checkbox"/>	PM-09062197	ELECTRIC FOR NEW MARINA ~ ~12/08/09 ~P rmit xt n...	ELECTRIC FOR NEW MARINA	El ctrical Comm rcial P rmit	0		1335	SE	16	ST		Void
<input type="checkbox"/>	PM-09062196	NEW METAL STANDING SEAM ROOF SYSTEM 41992SF ~ ~12...	NEW METAL STANDING SEAM ROOF...	R -Roof P rmit	617.97		1335	SE	16	ST		Void
<input type="checkbox"/>	PM-09062195	NEW MECHANICAL HVAC SYSTEM 41.25 TONS ~ ~12/08/09...	NEW MECHANICAL HVAC SYSTEM 4...	M chanical HVAC N w Install P rmit	0		1335	SE	16	ST		Void
<input type="checkbox"/>	PM-09062194	CURTAIN WALL FOR NEW MARINA ~ ~12/08/09 ~P rmit ...	CURTAIN WALL FOR NEW MARINA	Window and Door P rmit	0		1335	SE	16	ST		Void
<input type="checkbox"/>	PM-09062185	NEW DRY STACK STORAGE MARINA 41922SF ~SHELL ONLY ...	NEW DRY STACK STORAGE MARINA...	Comm rcial N w Construction P rmit e	0		1335	SE	16	ST		Compl t
<input type="checkbox"/>	PM-09060580	REMOPEXIST UNDERGROUND FUEL STORAGE TANK	REMOPEXIST UNDERGROUND FU...	Storag Tank P rmit	0		1335	SE	16	ST		Void
<input type="checkbox"/>	PM-09060575	REMOVE EXIST UNDERGROUND STORAGE TANK SUN DANCE ~... e	REMOVE EXIST UNDERGROUND STO...	Storag Tank P rmit	0		1335	SE	16	ST		Void
<input type="checkbox"/>	PL-161R06A	ARSP III - WET SLIP DOCKAGE; ELIMINATE PRIVATE ...	HARBORAGE CLUB	AR- Administrativ R vi w	0		1335	SE	16	ST		Clos d
<input type="checkbox"/>	PM-08061248	~ ~PROP ID: 504214160780		Building R c rtification	0		1335 e	SE e	16 e	ST e		Compl t
<input type="checkbox"/>	PM-08041037 e	FIRE RATE WOOD WALL (REQUIRED BY FIRE MARSHALL)	FIRE RATE WOOD WALL (REQUIRE...	Comm rcial Alt ration P rmit	73.63 e		1335	SE	16	ST		Void
<input type="checkbox"/>	PL-161-R-06	R1 - THE HARBORAGE CLUB ...	PARKING AGREEMENT(9/06) ; Sl...	DRC- Sit Plan (L v I II, III, IV) e	0		1335	SE	16	ST		Clos d
<input type="checkbox"/>	PM-06041170 e	RECERTIFY TWO 1" RP BACKFLOWS e	RECERTIFY TWO 1" RP BACKFLOWS	Plumbing Backflow Installation P rmit	0		1335	SE	16	ST		Compl t
<input type="checkbox"/>	PM-05031225	2 WATTS 909 1"	2 WATTS 909 1"	Plumbing Backflow Installation P rmit	0 e		1335	SE	16	ST		Compl t
<input type="checkbox"/>	PM-05020136 e	LANDSCAPE FOR CODE COMPLIANCE e	LANDSCAPE FOR CODE COMPLIANCE e	Landscap Installation P rmit e	0		1335	SE	16	ST		Compl te
<input type="checkbox"/>	PM-04031005	RECERTIFY TWO 1" RP BACKFLOWS	RECERTIFY TWO 1" RP BACKFLOWS	Plumbing Backflow Installation P rmit	0		1335	SE	16	ST		Compl t
<input type="checkbox"/>	PM-04012069	1800 SQ FT ASPHALT OVERLAY (24 REG & 3 H/C PK...	1800 SQ FT ASPHALT OVERLAY (... e	Commercial Paving P rmit	0 e		1335 e	SE e	16 e	ST e		Void
<input type="checkbox"/>	PM-03041944	SLAB ON TOP OF EXIST SLAB INSIDE BLDG BOAT STORAGE	SLAB ON TOP OF EXIST SLAB IN...	Comm rcial Alt ration P rmit	0		1335	SE	16	ST		Void
<input type="checkbox"/>	PM-03040229 e	RECERTIFY TWO 1" RPZ BACKFLOWS	RECERTIFY TWO 1" RPZ BACKFLOWS	Plumbing Backflow Installation P rmit e	0		1335	SE	16	ST		Compl t
<input type="checkbox"/>	FS-23076920 e		16TH STREET DRYSTACK LLC e	Fir Saf ty Account e	0		1335	SE	16	ST		Clos d e
<input type="checkbox"/>	AB-0019535 e		SUNDANCE MARINE	R sid nt/Busin ss Alarm R gistration e	0		1335	SE	16	ST		Activ e
<input type="checkbox"/>	BL-102319		SUNDANCE MARINE	G n ral Busin ss Tax R c ipt	0		1335	SE	16	ST		Clos d
<input type="checkbox"/>	BL-102327		SUNDANCE MARINE	R tail - Whol sal Busin ss Tax R c ipt e	0		1335	SE	16	ST		Clos d
<input type="checkbox"/>	BL-102335		SUNDANCE MARINE	G n ral Busin ss Tax R c ipt	0		1335	SE	16	ST		Clos d
<input type="checkbox"/>	BL-102343		SUNDANCE MARINE e	G n ral Busin ss Tax R c ipt	0 e		1335 e	SE e	16 e	ST e		Clos d



BOARD OF ADJUSTMENT (BOA) INFORMATION AND APPLICATION

- Cover : [Deadlines, Fees and General Information](#)
- Page 1: [Applicant Information Sheet](#)
- Page 2: [Criteria for Variance Request](#)
- Page 3: [Checklist for submittal and completeness](#)
- Page 4: [Notice Requirements and Affidavit](#)
- Page 5: [Technical Specifications](#)

BOARD OF ADJUSTMENT MEETING REQUEST: Prior to the submittal of the Board of Adjustment application, applicants are required to schedule a meeting request with Zoning and Landscaping Division staff to obtain feedback regarding the proposed variance, special exception, or other applications. The meeting includes general guidance on the submittal and process for the application type. A meeting can be requested by emailing staff or submitting an email request to the [Board of Adjustment](#).

APPLICATION DEADLINE: Submittals must be received by 5:00 PM each business day. Pursuant to Section 47-24.12, the Department will review all applications to determine completeness within five (5) business days. Applicants will be notified via e-mail, if application, survey, plans and other documentation do not meet the submittal requirements and if changes are required. The applicable deadline dates can be found on the City's website at the [Board of Adjustment](#) webpage.

ONLINE SUBMITTAL PROCESS: Submittals must be conducted through the City's online citizen access portal and payment of fees [LauderBuild](#). LauderBuild requires the creation of an online account to submit a complete application. To access submittal requirements and standards please visit the [LauderBuild Plan Room](#). Staff will provide guidance once an application has been submitted to the City.

DETERMINATION OF COMPLETENESS: Submittals are reviewed for completeness to ensure the application submittal contains all the required information including plans, survey, proof of ownership, narratives, and other pertinent documentation. The City will notify the applicant within five (5) business days from submittal with a determination of completeness. The notification will be sent via email and will indicate application completeness or incompleteness with required changes.

PAYMENT OF FEES: All applications for development permits are established by the City Commission, as set forth by resolution and amended from time to time. In addition to the application fee, any additional costs incurred by the City including review by a consultant on behalf of the City, or special advertising costs shall be paid by the applicant. Any additional costs, which are unknown at the time of application, but are later incurred by the City, shall be paid by the applicant prior to the issuance of a development permit. Applicants will receive invoices electronically indicating the applicable fee(s). Note, there are fees at various stages of review depending on application type. Fees are paid online.

PUBLIC SIGN NOTICE: Board of Adjustment (BOA) application, and certain applications are subject to public sign notice. Affidavits must be completed and submitted to the City stated compliance that such has been completed. The affidavit form can be found in this package on page 4 and on the City's website.

Select the application type.	Fees
<input checked="" type="radio"/> Variance/Special Exception/Interpretation (Before):	\$2200.00
<input type="radio"/> Variance/Special Exception/Interpretation (After):	\$2800.00
<input type="radio"/> Variance/Special Exception/Interpretation (Before): Residential Accessory Structures & Existing Non-Conforming Structures (Homesteaded Only)	\$650.00
<input type="radio"/> Variance/Special Exception/Interpretation (After): Residential Accessory Structures & Existing Non-Conforming Structures (Homestead Only)	\$850.00
<input type="radio"/> Request for Continuance	\$900.00
<input type="radio"/> Request for Rehearing	\$300.00
<input type="radio"/> Rehearing Request before the board	\$1150.00

Page 1: BOA - Applicant Information Sheet

INSTRUCTIONS: The following information is required pursuant to the City's Unified Land Development Regulations (ULDR). While the information requested in this application is the minimum required to proceed please be aware additional information may be required to fully address the variance(s) and/or special exception(s) requested. The application form must be filled out accurately and all applicable sections must be completed. Please print or type and answer all questions. Do Not leave any sections Blank. Indicate N/A if a question does not apply.

Case Number	
Date of complete submittal	10.25.23

NOTE: For purpose of identification, the **PROPERTY OWNER** is the **APPLICANT**

Property Owner's Name	16th Street Drystack LLC / David Behnke
Property Owner's Signature	<small>If a signed agent letter is provided, no signature is required on the application by the owner.</small>
Address, City, State, Zip	252 E Highland Ave. Milwaukee, WI 53202
E-mail Address	info@founders3.com
Phone Number	954.525.1600
Proof of Ownership	<input type="checkbox"/> Warranty Deed <i>or</i> <input checked="" type="checkbox"/> Tax Record

NOTE: If **AGENT** is to represent **OWNER**, notarized letter of consent is required

Applicant / Agent's Name	Matthew Boone / Southeast Sign Co
Applicant / Agent's Signature	<i>[Handwritten Signature]</i>
Address, City, State, Zip	6400 N Andrews Ave. Ft. Lauderdale, FL 33309
E-mail Address	matt@southeastsignco.com
Phone Number	754.332.2263
Agent Authorization Form Submitted	<input checked="" type="checkbox"/>

Development / Project Name	F3 Marina
Existing / New	Existing <input type="checkbox"/> New <input checked="" type="checkbox"/>
Project Address	Address: 1335 SE 16th St. Ft. Lauderdale, FL 33316
Legal Description	"see survey"
Tax ID Folio Numbers <small>(For all parcels in development)</small>	504214-16-0780
Variance/Special Exception Request <small>(Provide a brief description of your request)</small>	Additional Sign on East Elevation
Applicable ULDR Sections <small>(Include all code sections)</small>	Sec: 47-22.4 A.1 -- Maximum number of signs at one location and special requirements in zoning districts

Current Land Use Designation	20-06 Dry Boat Storage
Current Zoning Designation	B-1 Boulevard Business
Current Use of Property	Boat Storage
Site Adjacent to Waterway	<input checked="" type="checkbox"/> Yes <input type="checkbox"/> No

Setbacks (indicate direction N, S, E, W)	Required	Proposed
Front		
Side		
Side		
Rear		

Page 2: Board of Adjustment (BOA) Criteria for Variance Request

Answer All questions on this page and attach narrative. If additional space is needed, attach additional page(s).

SPECIFIC REQUEST: State the specific request according to the ULDR or other provisions of the Code.

CRITERIA: Applicant must demonstrate a unique hardship attributable to the land by proving by a preponderance of the evidence for all of the following criteria. Please answer the following criteria completely. While some criteria may seem duplicative the response should be tailored specifically to each. Per section 47-24.12. A.4,

a. Special conditions and circumstances affect the property at issue which prevent the reasonable use of such property; and

creates a navigational hazard in low light conditions to boaters while also hindering the owner of a profitable business.

b. Circumstances which cause the special conditions are peculiar to the property at issue, or to such a small number of properties that they clearly constitute marked exceptions to other properties in the same zoning district; and:

where applicable, should be reviewed on a case by case basis.

c. Literal application of the provisions of the ULDR would deprive the applicant of a substantial property right that is enjoyed by other property owners in the same zoning district. (It shall be of no importance to this criterion that a denial of the variance sought might deny to the owner a more profitable use of the property, provided the provisions of the ULDR still allow a reasonable use of the property; and

allows for adequate signage and lighting for a building this large while counting the waterway as an additional travel way.

d. The unique hardship is not self-created by the applicant or his predecessors, nor is it the result of mere disregard for, or ignorance of, the provisions of the ULDR or antecedent zoning regulations; and

should be allowed a reasonable solution to the issue for the business.

e. The variance is the minimum variance that will make possible a reasonable use of the property and that the variance will be in harmony with the general purposes and intent of the ULDR and the use as varied will not be incompatible with adjoining properties or the surrounding neighborhood or otherwise detrimental to the public welfare.

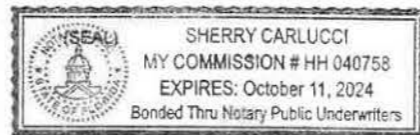
The proposed sign is scaled at an appropriate height given the building size and will not be detrimental to public welfare.

AFFIDAVIT: I, Matthew Boone the Owner/Agent of said property ATTEST that I am aware of the following:

1. In order to be entitled to the relief requested in the application an affirmative vote of a majority plus one of the Board of Adjustment is required;
2. That in granting the relief requested, the Board of Adjustment is limited to the authority vested in the Board by the ULDR and that the Board may not grant the relief requested unless the applicant proves all the criteria specified in the ULDR have been met;
3. That the granting of relief by the Board does not exempt the applicant or owner of record from the responsibilities of obtaining all applicable permits or approvals as may be required by law for both new and existing structures;
4. That if the relief requested is granted by the Board, the applicant must secure a building permit to implement the relief requested within one hundred eighty (180) days of the entry of the final order of the Board, or within such lesser time as the Board may proscribe and that failure to procure the necessary permits within the time so proscribed shall render the variance or special exception null and void;
5. That if the Board denies the request for relief, then no additional application for the same or substantially the same relief may be entertained by the Board within two (2) years of the date of entry of the final order of denial.

(Handwritten Signature)
(Signature)

SWORN TO AND SUBSCRIBED before me in the County and State above aforesaid this 25 day of October 2023




(Handwritten Signature)
NOTARY PUBLIC
MY COMMISSION EXPIRES:

Page 3: Checklist for submittal and completeness: The following information and checklist outlines the necessary items for applications to be deemed complete. Failure to provide the information below will result in the application being deemed incomplete.

- Application submittals must be conducted through the City's Online Citizen Access Portal [LauderBuild](#).
- **Submit** One (1) complete submittal by uploading all documents listed below through our City's online citizen access portal [LauderBuild](#) (<https://aca-prod.accela.com/FTL>). Note: The survey and plans must be digitally signed and sealed when submitting through the [LauderBuild](#) Portal OR submit an Original Signed and Sealed Survey and Plans at 24" x 36". Click here for [Plans room requirements](#).
- **Submit** 14 copy sets of each item listed below **AFTER** the complete application submittal has been Deemed Complete. Note: The survey and plans must be at half-size scale 11X17". One (1) complete original application submittal is required.

- Completed application** (all pages must be filled, completed, signed and notarized, where applicable).
- Mail notification documents** (mail notification instructions at bottom of page).
- Proof of ownership** (Broward County Property Records, warranty deed, and/or Sunbiz), including corporation documents if applicable.
- Agent Authorization Form.** Property owner(s) original notarized signature(s) is required (if applicable).
- Color photographs** of the entire property and all surrounding properties, dated and labeled and identified as to orientation.
- Narrative** describing specific request and outlining ULDR sections that are applicable. Narratives must be on letterhead, dated, and with author indicated.
- Cover sheet** on plan set to state project name and table of contents.
- Current survey(s)** of property, signed and sealed, showing existing conditions; survey must be As-Built with Right-of-Way and Easement Vacations Excluded. The survey should consist of the proposed project site alone. Do not include adjacent properties or portions of lands not included in the proposed project unless specifically requested by the City. *Survey should be less than 1 year.
- Site Plan** (a survey *may* be substituted if the requested variance is clearly indicated)
- Landscape Plan** (if applicable)
- Elevations** (if applicable)
- Additional Plan details** as needed

Note: All 14 copy sets must be clear and legible. Copy sets are due **AFTER** All deficiencies have been MET.
Note: Plans must be folded to 8 1/2" x 11". All non-plan documents should be 8 1/2" x 11".



MAIL NOTIFICATION: Pursuant to Section 47-27.2 Types of Public Notice and 47-27.9 Variance, Special Exception, Temporary Non-Conforming Use, Interpretation requires the following notice:

- **MAIL NOTICE:** Mail notice shall be given to owners of land within three hundred (300) feet of the subject site ten (10) days prior to the date set for the public hearing.
 - o **TAX MAP:** Applicant shall provide a tax map from the Broward County Property Appraiser of all property within a three hundred (300) foot radius, with each property clearly shown and delineated. Each property within the notice area must be numbered (by Folio ID) on the map to cross-reference with property owners notice list.
 - o **PROPERTY OWNERS NOTICE LIST:** Applicant shall provide a property owner notice list with the names, property control numbers (Folio ID) and complete addresses for all property owners within the required three hundred (300) foot radius. The list shall also include all homeowners' associations, condominium associations, municipalities and counties noticed, as indicated on the tax roll.
 - o **ENVELOPES:** The applicant shall provide business size (#10) envelopes with first class postage attached (*stamps only, metered mail will not be accepted*). Envelopes must be addressed to all property owners within the required three hundred (300) foot radius, and mailing addresses must be typed or labeled; *no handwritten addresses will be accepted*. The return address shall be listed on all envelopes as follows:

City of Fort Lauderdale
 Zoning & Landscaping Division -BOA
 700 N.W. 19th Avenue
 Fort Lauderdale, Florida 33311

- o **DISTRIBUTION:** The City of Fort Lauderdale, Zoning & Landscaping Division will mail all notices prior to the public hearing meeting date, as outlined in Section 47-27.
- o **To order a Tax Map and Notice List,** please contact Heather Hanson at hhanson@bcpa.net or call 954-357-6855. You may also contact Kenny Gibbs at kgibbs@bcpa.net or call 954-357-5503.

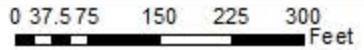
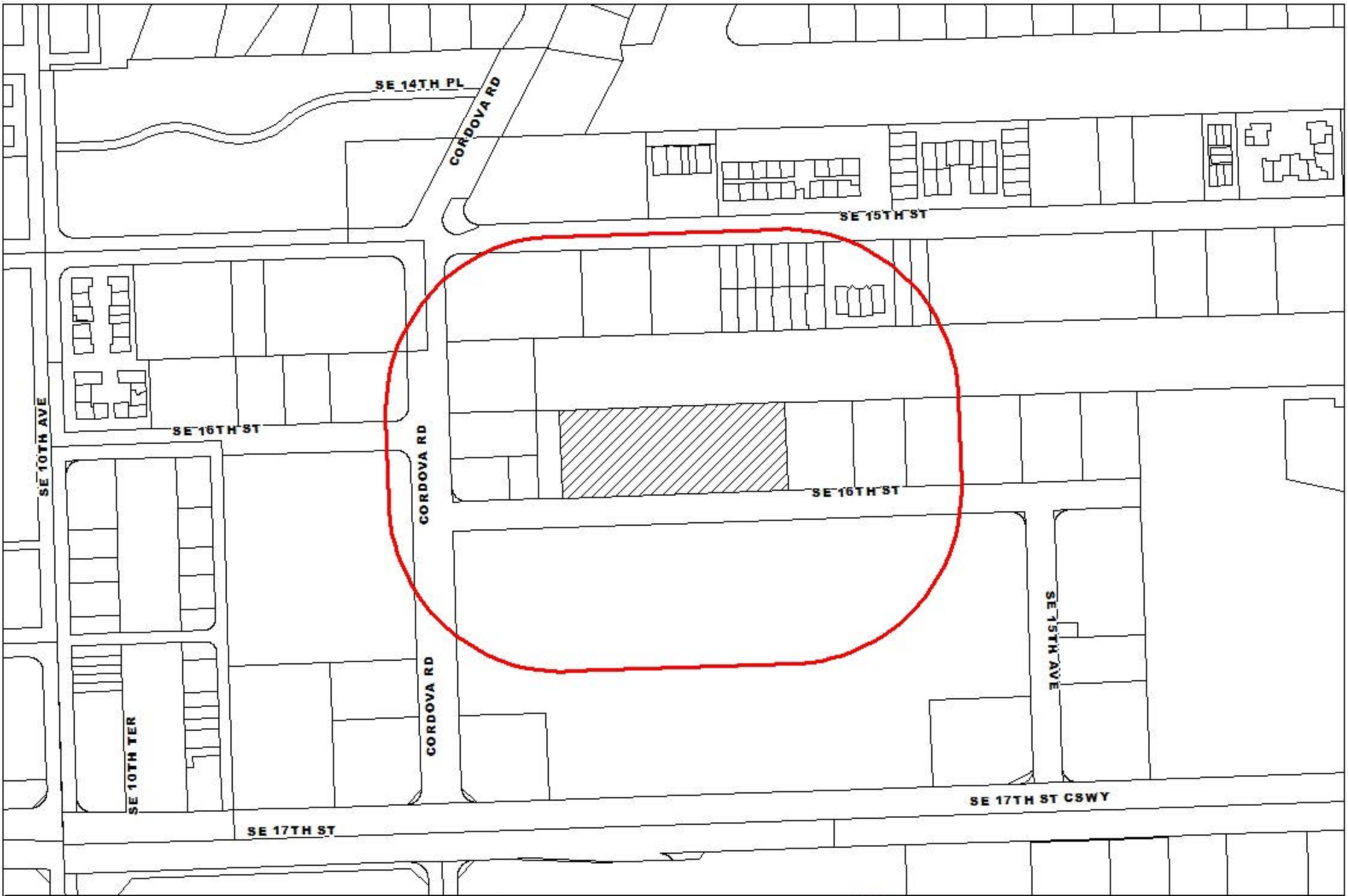
A. SITE PLAN

1. Title Block including project name and design professional's address and phone number
2. Scale (1" = 30' min., must be engineer's scale)
3. North indicator
4. Location map showing relationship to major arterials
5. Drawing and revision dates, as applicable
6. Full legal description
7. Site Plan Data Table
 - Current use of property
 - Land Use designation
 - Zoning designation
 - Site area (sq. ft. and acres)
 - Setback table (required vs. provided)
 - Open space
8. Site Plan Features (graphically indicated)
 - Setbacks and building separations (dimensioned)
 - Project signage (if applicable)
 - Easements (as applicable)

(Please note additional site plan information may be necessary to fully address the requested variance)

B. BUILDING ELEVATIONS (as applicable)

1. All building facades with directional labels (i.e. North, South) and building names if more than one building
2. Dimensions, including height and width of all structures
3. Dimensions of setbacks and required setbacks from property lines
4. Dimension grade at crown of road, at curb, sidewalk, building entrance, and finished floor
5. Include proposed signage



MARTY KIAR
BROWARD COUNTY PROPERTY APPRAISER



1335 SE 16 ST
DATE OF PRINT: 10/19/2023

FOLIO_NUMB	NAME_LINE_
504214160320	1500 CORDOVA ROAD LLC
504214160390	VILLEMAIRE,PHILIPPE
504214160391	SHEA,ERIC MICHAEL
504214160392	PETER & ROBIN STRAUSS REV LIV TR
504214160393	PETER G STRAUSS REV LIV TR
504214160400	MRG REALTY LLC
504214160401	SOSKA,FRANK & MARIA
504214160402	SOSKA,FRANK & MARIA
504214160403	KERWIN,KEVIN MILES EST
504214160411	SCHIMELFENYG,AMY
504214160412	FLASHBAUGH,CRAIG
504214160413	CHMIELOWIEC,KEN
504214160414	DETRICK,JUSTIN
504214160440	MURPHY,GARY & DIANE S
504214160441	WONG,DANNY & CHRISTINA LAU
504214160641	OAKLAND 300 LLC
504214160660	W D CORDOVA LLC
504214160691	BUDRICK LLC
504214160692	FERRETTI GROUP OF AMERICA LLC
504214160695	FERRETTI GROUP OF AMERICA LLC
504214160720	PROSPER ONE LLC
504214160730	PROSPER ONE LLC
504214160740	SOUTHPORT RETAIL LLC
504214160760	FERRETTI GROUP OF AMERICA LLC
504214160770	BUDRICK LLC
504214160780	16TH STREET DRYSTACK LLC
504214160790	D P F LLC
504214160830	PUBLIC LAND
504214160840	PUBLIC LAND
504214170070	PUBLIC LAND
504214AD0010	GHATTAS,JOSEPH
504214AD0020	MCKENNA,DANIEL T
504214AD0030	MEIERS,ERWIN F III
504214AD0040	HINSON,JAMES E
504214AD0050	LEWICKI,BARBARA
504214AD0060	BOWMAN,MICHAEL J
504214AD0070	HAYDON,DUFFY
504214AD0080	BERGEY,LINDA FAY
504214AD0090	MCKENNA,DANIEL
504214AD0100	REISS,KONRAD
504214AD0110	BOWMAN,MICHAEL & KAREN
504214AD0120	EICKHORN,CAROL &
504214AD0130	MOODY,THOMAS W
504214AD0140	BARTER,WILLIAM
504214AD0150	HAWTHORNE,JEFFREY C
504214AD0160	EYRES,EMILY ROSS

504214AD0170 HERCKERS,PHILEMON D
504214AD0180 THOMAS W MOODY REV LIV TR
504214AD0190 D'HERCKERS,PHILEMON M EST
504214BB0010 ENNIS,FRANK L JR
504214BB0020 MCGEE,PATRICK
504214BB0030 MOORE,SEAN & LUCIANA PANHAN
504214BB0040 CARROLL,NORMA L
504214BB0050 BEDOS,REGINA B
504214BB0060 GRABER,ALLISON T
504214BB0070 S R COHEN FAM REV LIV TR
504214BB0080 WOODING,IAN
504214BB0090 DEMMELMAIER,ALLAN W
504214BB0100 ZMURCHAK,ALEXANDER & RACHEL
504214BB0110 BIG ORANGE CAT LLC
504214BB0120 CARNEY,FARLEY JR
504214BB0130 LEARNED,ARTHUR J
504214BB0140 ZMURCHAK,ALEXANDER E & RACHEL F
504214BB0150 TAMMA,CARLA
504214BB0160 202 MARINA DEL MAR LLC
504214BB0170 CROUCH,ANDREA E
504214BB0180 YANG,SUI XING
504214BB0190 DORESTE,SAMANTHA C
504214BB0200 MUELLER,JASON A
504214BB0210 MERO,EDWARD O
504214BB0220 KRINGS,EMILY P
504214BB0230 STARNES,WILLIAM
504214BB0240 CURIMAN CORP N V
504214BB0250 WHITE,APRIL MICHELE
504214BB0260 TILLMAN,AMBER MARIE
504214BB0270 STEVENS,JOANNE G
504214BB0280 KRINGS,SEAN COLIN & JILL JOELENE
504214BB0290 USENDORF,TERRENCE F
504214BB0300 HEISE,MICHAEL J
504214BB0310 TICKER,ROBERT L
504214BB0320 GOULAS,JOSEPH ANASTASSIOS
504214BB0330 BENEDICT,GEORGE
504214BB0340 HAYES,ASHLEY S
504214BB0350 SISTI,ROBERT M
504214BB0360 VANOORT,MARCUS K
504214BB0370 MORFI LLC
504214BB0380 MDM 115 LLC
504214BB0390 TIMOTHY & LINDA VARDY REV LIV TR
504214BB0400 GILMORE,WILLIAM L
504214BB0410 TIOR LLC
504214BB0420 HARDY,TRULY
504214BB0430 STEER,TIMOTHY A
504214BB0440 MOBERLY,CAROLYN H/E

504214BB0450 CHEE,MARY & BRUCE
504214BB0460 FRAZIER,COLLEEN
504214BB0470 GAVERGUN,GUY DAVID
504214BB0480 BUONOCORE,DANIELLE VALENTINA
504214BB0490 MONTEIRO,PEDRO
504214BB0500 SCOTT,CHRISTIAN ROBERT
504214BB0510 FOSTER,SHIRLEY J
504214BB0520 FASANI,MICHAEL
504214BB0530 YANG,YANG
504214BB0540 HALLIGAN,MICHAEL G EST
504214CA0010 RICHARDSON,CHERYLE
504214CA0020 SORRENTINO,LORRAINE
504214CA0030 REYES,CARMEN
504214CA0040 PHILLIPART,MARIANNE
504214CA0050 GAUTIER,LYN JANE
504214CA0060 BICASO LLC
504214CA0070 VAN PUTTEN,JOSETTE A
504214CA0080 TESSIER,ROBERT P
504214CA0090 SEGARRA,JOHNNY
504214CA0100 CAMARGO,MONICA
504214CA0110 GARDNER,FREDERICK A & MAVIS P
504214CA0120 VAN EPPS,LAURA
504214CA0130 CLARK,TODD H
504214CA0140 BOLITHO,LINDA
504214CA0150 SIMPSON,YONG
504214CA0160 MENAPACE,JACQUELINE LEE
504214CA0170 AMATUCCI,FRANK
504214CA0180 AGUILERA,RAFAEL ARTURO ROZO
504214CA0190 BUTTLER,BRITTANY
504214CA0200 CURRAN,DERRANCE W & JUNE M
504214CA0210 BARROS,ANGELO H/E
504214CA0220 STRINGHAM,MARK A
504214CA0230 CAMEL,GABRIEL J
504214CA0240 FERNANDEZ,RICARDO
504214CA0250 GOLDMAN,VLADIMIR & TATYANA
504214CA0260 ESQUIVADA,MARIA G
504214CA0270 MASCALI,NINA M
504214CA0280 LOURIDO,MARIA ANDREA
504214CA0290 REESE,DAVID B
504214CA0300 VAN GROENENDAAL,SARA E
504214CA0310 MEDICI,LORRAINE A
504214CA0320 MCHUGH,KATHLEEN
504214CA0330 ANDERSON,KAREN
504214CA0340 FISHER,PETER
504214CA0350 PURA VIDA INVERSIONS SA
504214CA0360 GARREANS,RUTH
504214CA0370 STRUM,AMANDA J

504214CA0380 SPOKAS,KURT
504214CA0390 DOW,ODETTE
504214CA0400 DERLIS,SAMUEL
504214CA0410 BAKER,BRADLEY M
504214CA0420 MANNING,MARGARET E
504214CA0430 MELLINGER,MELVYN W & JANE M
504214CA0440 DOWNING,DEIRDRE
504214CA0450 STEELE,SHEROLYN
504214CA0460 CUTLER,PHILIPPA SUE
504214CA0470 KWITNEY,IRENE
504214CA0480 ESKEW,JEFFREY G
504214CA0490 FAHERTY,LISA M
504214CA0500 KANE,PATRICK
504214CA0510 MARK 1 CONDO HOMEOWNERS ASSOC
504214DF0010 COOK,COLETTE
504214DF0020 ASG ENTERPRISES GROUP LLC
504214DF0030 SZPARSKI,OLIVIA
504214DF0040 JASPERS,PETRUS CAROLUS
504214DF0050 RYAN,MARK
504214DF0060 BONELL,ANDRES F
504214DF0070 RAFILOVICH,JILL
504214DF0080 JASPERS,PETRUS CAROLUS
504214NR0010 BEZMALINOVIC,AUGUSTO
504214NR0020 INVERSIONES BEZMASISTERS LLC
504214NR0030 JESSUP,RYAN
504214NR0040 MILLER-WALKER,DAWN
504214NR0050 PEREZ,CRISTIAN S
504214NR0060 LARSEN,IVAN N H/E
504214NR0070 FRIES,MAUREEN
504214NR0080 KOLAJA,ROBERT
504214NR0090 INVERSIONES BEZGRATITUDE LLC
504214NR0100 INVERSIONES BEZGRATITUDE LLC
504214NR0110 MAYER,WILLIAM
504214NR0120 INVERSIONES BEZMOR LLC
504214NR0130 GREGOIRE,GEORGE
504214NR0140 INVERSIONES CAROBEZ LLC
504214NR0150 INVERSIONES LA CONZO LLC

NAME_LINE1

DECHENE,MARIE MIVILLE

STRAUSS,PETER G & ROBIN TRS
ROBIN L STRAUSS REV LIV TR ETAL

MURPHY,MICHAEL V

% ROBERT ALLEN LAW
% ROBERT ALLEN LAW

% PRINCIPAL REAL ESTATE INVESTOR
% ROBERT ALLEN LAW

% CITY OF FORT LAUDERDALE
% CITY OF FORT LAUDERDALE
% CITY OF FORT LAUDERDALE

SUAREZ,RAYMOND M
DUFFY HAYDON REV LIV TR

EICKHORN,ERIC & EICKHORN,G

SURELOCK COMMUNICATIONS INC

SPEROS,JOHN THOMAS TRS

LEARNED,JANET F

% FREDERIC BARTHE ESQ

STOLZ,DONNA A

VARDY,LINDA S & TIMOTHY TRSTEEES

BERNARDINI,PRISCILLA

MOBERLY,MYLES

GAVERGUN,BORIS

MCDONALD,ROSE MARY LOPES EST

ROBERT P TESSIER REV TR

SCHUINDT,DARA
FERNANDEZ,RICARDO R

STRINGHAM,MARK

WALTHO,PAUL K

MCHUGH,ELIZABETH ANN

%FRANK MCGWIER, PRESIDENT

KURT B SPOKAS REV LIV TR

SCHWARTZREICH,MILA

SHAGAWAT,PAUL MICHAEL

RAFILOVICH,ZVI

LARSEN,MARY J

KOLAJA,ARLENE

MAYER,ALLISON C

ADDRESS_LI	CITY	ST/ZIP
15481 SW 12 ST SUITE 309	SUNRISE	FL 33326
352 RUE STE-THERESE	*ST JEAN SUR RICHELIEU QC	CA J2W 2
1448 SE 15 ST #B	FORT LAUDERDALE	FL 33316
2021 SE 26 TER	FORT LAUDERDALE	FL 33316
2021 SE 26 TER	FORT LAUDERDALE	FL 33316
1207 MIDDLE RIVER DR	FORT LAUDERDALE	FL 33304
1460 SE 15 ST #D	FORT LAUDERDALE	FL 33316
1460 SE 15 ST #D	FORT LAUDERDALE	FL 33316
1460 SE 15 ST APT A	FORT LAUDERDALE	FL 33316
1472 SE 15 ST APT A	FORT LAUDERDALE	FL 33316
1472 SE 15 ST APT B	FORT LAUDERDALE	FL 33316
1472 SE 15 ST APT C	FORT LAUDERDALE	FL 33316
1472 SE 15 ST #D	FORT LAUDERDALE	FL 33316
5671 HARBORAGE DR	FORT MYERS	FL 33908
31 HENRY ST	NEW YORK	NY 10002
7715 NW 46 ST #8A	DORAL	FL 33166
1815 CORDOVA RD #202	FORT LAUDERDALE	FL 33316
1536 CORDOVA RD	FORT LAUDERDALE	FL 33316
1441 BRICKELL AVE STE 1400	MIAMI	FL 33131
1441 BRICKELL AVE STE 1400	MIAMI	FL 33131
2211 SE 21 ST	FORT LAUDERDALE	FL 33316
2211 SE 21 ST	FORT LAUDERDALE	FL 33316
801 GRAND AVE	DES MOINES	IA 50309
1441 BRICKELL AVE STE 1400	MIAMI	FL 33131
1536 CORDOVA RD	FORT LAUDERDALE	FL 33316
252 E HIGHLAND AVE	MILWAUKEE	WI 53202
2211 SE 21 ST	FORT LAUDERDALE	FL 33316
100 N ANDREWS AVE	FORT LAUDERDALE	FL 33301
100 N ANDREWS AVE	FORT LAUDERDALE	FL 33301
100 N ANDREWS AVE	FORT LAUDERDALE	FL 33301
1424 SE 15 ST #11	FORT LAUDERDALE	FL 33316
1424 SE 15 ST # 14	FORT LAUDERDALE	FL 33316
5170 OLDE SAYBROOKE RD	BLANC	MI 48439
1424 SE 15 ST APT 21	FORT LAUDERDALE	FL 33316
1424 SE 15 ST #22	FORT LAUDERDALE	FL 33316
1424 SE 15 ST APT 35	FORT LAUDERDALE	FL 33316
1424 SE 15 ST #25	FORT LAUDERDALE	FL 33316
1424 SE 15 ST APT 31	FORT LAUDERDALE	FL 33316
757 SE 17 ST PMB 293	FORT LAUDERDALE	FL 33316
1424 SE 15 ST APT 34	FORT LAUDERDALE	FL 33316
1424 SE 15 ST #35	FORT LAUDERDALE	FL 33316
6427 BAY CLUB DR APT 1	FORT LAUDERDALE	FL 33308
725 PROGRESSO DR	FORT LAUDERDALE	FL 33304
7180 SW 18 ST	PLANTATION	FL 33317
1424 SE 15 ST APT 45	FORT LAUDERDALE	FL 33316
7212 BLACKLOCK ROAD	BETHESDA	MD 20817

PO BOX 22362	FORT LAUDERDALE	FL 33335
725 PROGRESSO DR	FORT LAUDERDALE	FL 33304
PO BOX 22362	FORT LAUDERDALE	FL 33335
1510 SE 15 ST APT 101	FORT LAUDERDALE	FL 33316
1510 SE 15 ST APT 105	FORT LAUDERDALE	FL 33316
1241 WHISPERING TREE LN	CORONA	CA 92882
1510 SE 15 ST # 107	FORT LAUDERDALE	FL 33316
1510 SE 15 ST #108	FORT LAUDERDALE	FL 33316
1510 SE 15 ST #109	FORT LAUDERDALE	FL 33316
3700 CLEVELAND ST	HOLLYWOOD	FL 33021
1500 SE 15 ST APT 111	FORT LAUDERDALE	FL 33316
2600 TARAWA CT STE 303	VIRGINIA BCH	VA 23459
1500 SE 15 ST APT 120	FORT LAUDERDALE	FL 33316
1715 SE 14 ST	FORT LAUDERDALE	FL 33316
1500 SE 15 ST #115	FORT LAUDERDALE	FL 33316
91 STARK HIGHWAY S	DUNBARTON	NH 03046
1500 SE 15 ST APT 120	FORT LAUDERDALE	FL 33316
1510 SE 15 ST APT 201	FORT LAUDERDALE	FL 33316
17 SE 24 AVE 2 FLR	POMPANO BEACH	FL 33062
1510 SE 15 ST UNIT 203	FORT LAUDERDALE	FL 33316
1510 SE 15 ST #204	FORT LAUDERDALE	FL 33316
1510 SE 15 ST #205	FORT LAUDERDALE	FL 33316
1510 SE 15 ST UNIT 206	FORT LAUDERDALE	FL 33316
1510 SE 15 ST #207	FORT LAUDERDALE	FL 33316
1510 SE 15 ST #208	FORT LAUDERDALE	FL 33316
12182 E BECKER DR	VAIL	AZ 85641
1510 SE 15 ST APT 210	FORT LAUDERDALE	FL 33316
1500 SE 15 ST #211	FORT LAUDERDALE	FL 33316
1500 SE 15 ST #212	FORT LAUDERDALE	FL 33316
2732 NE 4 ST	POMPANO BEACH	FL 33062
11551 NW 20 CT	PLANTATION	FL 33323
1500 SE 15 ST APT 215	FORT LAUDERDALE	FL 33316
1500 SE 15 ST #216	FORT LAUDERDALE	FL 33316
1500 SE 15 ST APT 217	FORT LAUDERDALE	FL 33316
601 NE 23 ST APT 603	MIAMI	FL 33137
1418 PAUL BLVD	MANAHAWKIN	NJ 08050
1500 SE 15 ST #220	FORT LAUDERDALE	FL 33316
1510 SE 15 ST #301	FORT LAUDERDALE	FL 33316
1510 SE 15 ST #302	FORT LAUDERDALE	FL 33004
1624 SEABREEZE BLVD	FORT LAUDERDALE	FL 33316
2100 S OCEAN DR #10CD	FORT LAUDERDALE	FL 33316
PO BOX 129	N LAKEWOOD	WV 98259
1510 SE 15 ST APT 306	FORT LAUDERDALE	FL 33316
1931 CORDOVA RD #2073	FORT LAUDERDALE	FL 33316
20 S BEACH RD	SOUTHAMPTON	NY 11968
411 WALNUT ST PMB 20880	GREEN COVE SPRINGS	FL 32034
1510 SE 15 ST #310	FORT LAUDERDALE	FL 33316

1500 SE 15 ST #311	FORT LAUDERDALE	FL 33316
106 ARROW WOOD RD	BEECH MOUNTAIN	NC 28604
1500 SE 15 ST #313	FORT LAUDERDALE	FL 33316
415 CENTRE ST	BEACH HAVEN	NJ 08008
7574 SIERRA DR E	BOCA RATON	FL 33433
1500 SE 15 ST #316	FORT LAUDERDALE	FL 33316
1500 SE 15 ST #317	FORT LAUDERDALE	FL 33316
46 TEAK RD	WAYNE	NJ 07470
827 SW 13 ST	FORT LAUDERDALE	FL 33315
6278 N FEDERAL HWY	FORT LAUDERDALE	FL 33308
1050 SE 15 ST UNIT 200	FORT LAUDERDALE	FL 33316
1050 SE 15 ST APT 201	FORT LAUDERDALE	FL 33316
1050 SE 15 ST UNIT 202	FORT LAUDERDALE	FL 33316
1208 E KENNEDY BLVD #411	TAMPA	FL 33602
1050 SE 15 ST #204	FORT LAUDERDALE	FL 33316
103 CHALKWELL CT	CARY	NC 27519
1050 SE 15 ST APT 206	FORT LAUDERDALE	FL 33316
1050 SE 15 ST #207	FORT LAUDERDALE	FL 33316
1050 SE 15 ST APT 208	FORT LAUDERDALE	FL 33316
1050 SE 15 ST #209	FORT LAUDERDALE	FL 33316
1050 SE 15 ST APT 300	FORT LAUDERDALE	FL 33316
1050 SE 15 ST APT 301	FORT LAUDERDALE	FL 33316
1000 SE 7 ST	FORT LAUDERDALE	FL 33301
1323 SE 17 ST #129	FORT LAUDERDALE	FL 33316
1108 BENT OAK TRL	WEST CHESTER	PA 19380
1050 SE 15 ST #305	FORT LAUDERDALE	FL 33316
1050 SE 15 ST #306	FORT LAUDERDALE	FL 33316
1050 SE 15 ST #307	FORT LAUDERDALE	FL 33316
1050 SE 15 ST #308	FORT LAUDERDALE	FL 33316
1050 SE 15 ST #309	FORT LAUDERDALE	FL 33316
1050 SE 15 ST #400	FORT LAUDERDALE	FL 33316
1050 SE 15 ST #403	FORT LAUDERDALE	FL 33316
1050 SE 15 ST #402	FORT LAUDERDALE	FL 33316
1050 SE 15 ST 403	FORT LAUDERDALE	FL 33316
1869 83 ST #3N	BROOKLYN	NY 11214
2350 NE 135 ST APT 503	NORTH MIAMI	FL 33181
1050 SE 15 ST APT 406	FORT LAUDERDALE	FL 33316
4811 NE 26 AVE	FORT LAUDERDALE	FL 33308
1050 SE 15 ST #408	FORT LAUDERDALE	FL 33316
1323 SE 17 ST #432	FORT LAUDERDALE	FL 33316
312 SE 4 ST	DANIA BEACH	FL 33004
201 SE 6 ST	FORT LAUDERDALE	FL 33301
1050 SE 15 ST #502	FORT LAUDERDALE	FL 33316
1050 SE 15 ST # 503	FORT LAUDERDALE	FL 33316
PO BOX EE 15627	*NASSAU	BS
1050 SE 15 ST #505	FORT LAUDERDALE	FL 33316
1050 SE 15 ST UNIT 506	FORT LAUDERDALE	FL 33316

1050 SE 15 ST #507	FORT LAUDERDALE	FL 33316
1050 SE 15 ST #508	FORT LAUDERDALE	FL 33316
1050 SE 15 ST 509	FORT LAUDERDALE	FL 33316
130 SE 7 ST	POMPANO BEACH	FL 33060
3003 TERRAMAR ST #601	FORT LAUDERDALE	FL 33304
PO BOX 2814	CLEVELAND	GA 30528
1050 SE 15 ST #603	FORT LAUDERDALE	FL 33316
1050 SE 15 ST #604	FORT LAUDERDALE	FL 33316
1050 SE 15 ST #605	FORT LAUDERDALE	FL 33316
20191 E COUNTY CLUB DR, #2303	AVENTURA	FL 33180
1050 SE 15 ST APT 607	FORT LAUDERDALE	FL 33316
31 BANGERT AVE	PERRY HALL	MD 21128
1050 SE 15 ST #609	FORT LAUDERDALE	FL 33316
1050 SE 15 ST #105	FORT LAUDERDALE	FL 33316
1490 SE 15 ST #101	FORT LAUDERDALE	FL 33305
1490 SE 15 ST #102	FORT LAUDERDALE	FL 33316
1490 SE 15 ST #103	FORT LAUDERDALE	FL 33305
1490 SE 15 ST #104	FORT LAUDERDALE	FL 33316
1490 SE 15 ST #201	FORT LAUDERDALE	FL 33305
1490 SE 15 ST #202	FORT LAUDERDALE	FL 33305
1490 SE 15 ST #203	FORT LAUDERDALE	FL 33305
1490 SE 15 ST #204	FORT LAUDERDALE	FL 33316
1440 SE 15 ST #1	FORT LAUDERDALE	FL 33316
1440 SE 15 ST #2	FORT LAUDERDALE	FL 33316
1440 SE 15 ST #3	FORT LAUDERDALE	FL 33316
1440 SE 15 ST #4	FORT LAUDERDALE	FL 33316
1440 SE 15 ST #5	FORT LAUDERDALE	FL 33316
1440 SE 15 ST APT 6	FORT LAUDERDALE	FL 33316
1440 SE 15 ST #7	FORT LAUDERDALE	FL 33316
69 34 ST	FAIR LAWN	NJ 07410
1440 SE 15 ST #22	FORT LAUDERDALE	FL 33316
1440 SE 15 ST #23	FORT LAUDERDALE	FL 33316
7 LAKE RD	WEBSTER	NY 14580
1440 SE 15 ST #1	FORT LAUDERDALE	FL 33316
2312 114TH ST	TOLEDO	OH 43611
1440 SE 15 ST # 27	FORT LAUDERDALE	FL 33316
1440 SE 15 ST #28	FORT LAUDERDALE	FL 33316

ADDRESS__1		LEGAL_LINE
SUNRISE	FL33326	HERZFELDS ADD TO LAUDERDALE
*ST JEAN SUR RICHELIEU	QCCAJ2W 2	HERZFELDS ADD TO LAUDERDALE
FORT LAUDERDALE	FL33316	HERZFELDS ADD TO LAUDERDALE
FORT LAUDERDALE	FL33316	HERZFELDS ADD TO LAUDERDALE
FORT LAUDERDALE	FL33316	HERZFELDS ADD TO LAUDERDALE
FORT LAUDERDALE	FL33304	HERZFELDS ADD TO LAUDERDALE
FORT LAUDERDALE	FL33316	HERZFELDS ADD TO LAUDERDALE
FORT LAUDERDALE	FL33316	HERZFELDS ADD TO LAUDERDALE
FORT LAUDERDALE	FL33316	HERZFELDS ADD TO LAUDERDALE
FORT LAUDERDALE	FL33316	HERZFELDS ADD TO LAUDERDALE
FORT LAUDERDALE	FL33316	HERZFELDS ADD TO LAUDERDALE
FORT LAUDERDALE	FL33316	HERZFELDS ADD TO LAUDERDALE
FORT MYERS	FL33908	HERZFELDS ADD TO LAUDERDALE
NEW YORK	NY10002	HERZFELDS ADD TO LAUDERDALE
DORAL	FL33166	HERZFELDS ADD TO LAUDERDALE
FORT LAUDERDALE	FL33316	HERZFELDS ADD TO LAUDERDALE
FORT LAUDERDALE	FL33316	HERZFELDS ADD TO LAUDERDALE
MIAMI	FL33131	HERZFELDS ADD TO LAUDERDALE
MIAMI	FL33131	HERZFELDS ADD TO LAUDERDALE
FORT LAUDERDALE	FL33316	HERZFELDS ADD TO LAUDERDALE
FORT LAUDERDALE	FL33316	HERZFELDS ADD TO LAUDERDALE
DES MOINES	IA50309	HERZFELDS ADD TO LAUDERDALE
MIAMI	FL33131	HERZFELDS ADD TO LAUDERDALE
FORT LAUDERDALE	FL33316	HERZFELDS ADD TO LAUDERDALE
MILWAUKEE	WI53202	HERZFELDS ADD TO LAUDERDALE
FORT LAUDERDALE	FL33316	HERZFELDS ADD TO LAUDERDALE
FORT LAUDERDALE	FL33301	HERZFELD ADD TO LAUDERDALE
FORT LAUDERDALE	FL33301	HERZFELDS ADD TO LAUDERDALE
FORT LAUDERDALE	FL33301	HERZFELDS ADD TO LAUDERDALE
FORT LAUDERDALE	FL33316	NORWICH APARTMENTS CONDO
FORT LAUDERDALE	FL33316	NORWICH APARTMENTS CONDO
BLANC	MI48439	NORWICH APARTMENTS CONDO
FORT LAUDERDALE	FL33316	NORWICH APARTMENTS CONDO
FORT LAUDERDALE	FL33316	NORWICH APARTMENTS CONDO
FORT LAUDERDALE	FL33316	NORWICH APARTMENTS CONDO
FORT LAUDERDALE	FL33316	NORWICH APARTMENTS CONDO
FORT LAUDERDALE	FL33316	NORWICH APARTMENTS CONDO
FORT LAUDERDALE	FL33316	NORWICH APARTMENTS CONDO
FORT LAUDERDALE	FL33316	NORWICH APARTMENTS CONDO
FORT LAUDERDALE	FL33316	NORWICH APARTMENTS CONDO
FORT LAUDERDALE	FL33308	NORWICH APARTMENTS CONDO
FORT LAUDERDALE	FL33304	NORWICH APARTMENTS CONDO
PLANTATION	FL33317	NORWICH APARTMENTS CONDO
FORT LAUDERDALE	FL33316	NORWICH APARTMENTS CONDO
BETHESDA	MD20817	NORWICH APARTMENTS CONDO

FORT LAUDERDALE	FL33335	NORWICH APARTMENTS CONDO
FORT LAUDERDALE	FL33304	NORWICH APARTMENTS CONDO
FORT LAUDERDALE	FL33335	NORWICH APARTMENTS CONDO
FORT LAUDERDALE	FL33316	MARINA DEL MAR CONDO
FORT LAUDERDALE	FL33316	MARINA DEL MAR CONDO
CORONA	CA92882	MARINA DEL MAR CONDO
FORT LAUDERDALE	FL33316	MARINA DEL MAR CONDO
FORT LAUDERDALE	FL33316	MARINA DEL MAR CONDO
FORT LAUDERDALE	FL33316	MARINA DEL MAR CONDO
HOLLYWOOD	FL33021	MARINA DEL MAR CONDO
FORT LAUDERDALE	FL33316	MARINA DEL MAR CONDO
VIRGINIA BCH	VA23459	MARINA DEL MAR CONDO
FORT LAUDERDALE	FL33316	MARINA DEL MAR CONDO
FORT LAUDERDALE	FL33316	MARINA DEL MAR CONDO
FORT LAUDERDALE	FL33316	MARINA DEL MAR CONDO
DUNBARTON	NH03046	MARINA DEL MAR CONDO
FORT LAUDERDALE	FL33316	MARINA DEL MAR CONDO
FORT LAUDERDALE	FL33316	MARINA DEL MAR CONDO
POMPANO BEACH	FL33062	MARINA DEL MAR CONDO
FORT LAUDERDALE	FL33316	MARINA DEL MAR CONDO
FORT LAUDERDALE	FL33316	MARINA DEL MAR CONDO
FORT LAUDERDALE	FL33316	MARINA DEL MAR CONDO
FORT LAUDERDALE	FL33316	MARINA DEL MAR CONDO
FORT LAUDERDALE	FL33316	MARINA DEL MAR CONDO
FORT LAUDERDALE	FL33316	MARINA DEL MAR CONDO
VAIL	AZ85641	MARINA DEL MAR CONDO
FORT LAUDERDALE	FL33316	MARINA DEL MAR CONDO
FORT LAUDERDALE	FL33316	MARINA DEL MAR CONDO
FORT LAUDERDALE	FL33316	MARINA DEL MAR CONDO
POMPANO BEACH	FL33062	MARINA DEL MAR CONDO
PLANTATION	FL33323	MARINA DEL MAR CONDO
FORT LAUDERDALE	FL33316	MARINA DEL MAR CONDO
FORT LAUDERDALE	FL33316	MARINA DEL MAR CONDO
FORT LAUDERDALE	FL33316	MARINA DEL MAR CONDO
MIAMI	FL33137	MARINA DEL MAR CONDO
MANAHAWKIN	NJ08050	MARINA DEL MAR CONDO
FORT LAUDERDALE	FL33316	MARINA DEL MAR CONDO
FORT LAUDERDALE	FL33316	MARINA DEL MAR CONDO
FORT LAUDERDALE	FL33004	MARINA DEL MAR CONDO
FORT LAUDERDALE	FL33316	MARINA DEL MAR CONDO
FORT LAUDERDALE	FL33316	MARINA DEL MAR CONDO
N LAKEWOOD	WA98259	MARINA DEL MAR CONDO
FORT LAUDERDALE	FL33316	MARINA DEL MAR CONDO
FORT LAUDERDALE	FL33316	MARINA DEL MAR CONDO
SOUTHAMPTON	NY11968	MARINA DEL MAR CONDO
GREEN COVE SPRINGS	FL32034	MARINA DEL MAR CONDO
FORT LAUDERDALE	FL33316	MARINA DEL MAR CONDO

FORT LAUDERDALE	FL33316	MARINA DEL MAR CONDO
BEECH MOUNTAIN	NC28604	MARINA DEL MAR CONDO
FORT LAUDERDALE	FL33316	MARINA DEL MAR CONDO
BEACH HAVEN	NJ08008	MARINA DEL MAR CONDO
BOCA RATON	FL33433	MARINA DEL MAR CONDO
FORT LAUDERDALE	FL33316	MARINA DEL MAR CONDO
FORT LAUDERDALE	FL33316	MARINA DEL MAR CONDO
WAYNE	NJ07470	MARINA DEL MAR CONDO
FORT LAUDERDALE	FL33315	MARINA DEL MAR CONDO
FORT LAUDERDALE	FL33308	MARINA DEL MAR CONDO
FORT LAUDERDALE	FL33316	MARK I CONDO
FORT LAUDERDALE	FL33316	MARK I CONDO
FORT LAUDERDALE	FL33316	MARK I CONDO
TAMPA	FL33602	MARK I CONDO
FORT LAUDERDALE	FL33316	MARK I CONDO
CARY	NC27519	MARK I CONDO
FORT LAUDERDALE	FL33316	MARK I CONDO
FORT LAUDERDALE	FL33316	MARK I CONDO
FORT LAUDERDALE	FL33316	MARK I CONDO
FORT LAUDERDALE	FL33316	MARK I CONDO
FORT LAUDERDALE	FL33316	MARK I CONDO
FORT LAUDERDALE	FL33316	MARK I CONDO
FORT LAUDERDALE	FL33301	MARK I CONDO
FORT LAUDERDALE	FL33316	MARK I CONDO
WEST CHESTER	PA19380	MARK I CONDO
FORT LAUDERDALE	FL33316	MARK I CONDO
FORT LAUDERDALE	FL33316	MARK I CONDO
FORT LAUDERDALE	FL33316	MARK I CONDO
FORT LAUDERDALE	FL33316	MARK I CONDO
FORT LAUDERDALE	FL33316	MARK I CONDO
FORT LAUDERDALE	FL33316	MARK I CONDO
FORT LAUDERDALE	FL33316	MARK I CONDO
FORT LAUDERDALE	FL33316	MARK I CONDO
BROOKLYN	NY11214	MARK I CONDO
NORTH MIAMI	FL33181	MARK I CONDO
FORT LAUDERDALE	FL33316	MARK I CONDO
FORT LAUDERDALE	FL33308	MARK I CONDO
FORT LAUDERDALE	FL33316	MARK I CONDO
FORT LAUDERDALE	FL33316	MARK I CONDO
DANIA BEACH	FL33004	MARK I CONDO
FORT LAUDERDALE	FL33301	MARK I CONDO
FORT LAUDERDALE	FL33316	MARK I CONDO
FORT LAUDERDALE	FL33316	MARK I CONDO
*NASSAU	BS	MARK I CONDO
FORT LAUDERDALE	FL33316	MARK I CONDO
FORT LAUDERDALE	FL33316	MARK I CONDO

FORT LAUDERDALE	FL33316	MARK I CONDO
FORT LAUDERDALE	FL33316	MARK I CONDO
FORT LAUDERDALE	FL33316	MARK I CONDO
POMPANO BEACH	FL33060	MARK I CONDO
FORT LAUDERDALE	FL33304	MARK I CONDO
CLEVELAND	GA30528	MARK I CONDO
FORT LAUDERDALE	FL33316	MARK I CONDO
FORT LAUDERDALE	FL33316	MARK I CONDO
FORT LAUDERDALE	FL33316	MARK I CONDO
AVENTURA	FL33180	MARK I CONDO
FORT LAUDERDALE	FL33316	MARK I CONDO
PERRY HALL	MD21128	MARK I CONDO
FORT LAUDERDALE	FL33316	MARK I CONDO
FORT LAUDERDALE	FL33316	MARK I CONDO
FORT LAUDERDALE	FL33305	DOCKSIDE LOFTS CONDO
FORT LAUDERDALE	FL33316	DOCKSIDE LOFTS CONDO
FORT LAUDERDALE	FL33305	DOCKSIDE LOFTS CONDO
FORT LAUDERDALE	FL33316	DOCKSIDE LOFTS CONDO
FORT LAUDERDALE	FL33305	DOCKSIDE LOFTS CONDO
FORT LAUDERDALE	FL33305	DOCKSIDE LOFTS CONDO
FORT LAUDERDALE	FL33305	DOCKSIDE LOFTS CONDO
FORT LAUDERDALE	FL33316	DOCKSIDE LOFTS CONDO
FORT LAUDERDALE	FL33316	LANDFALL APTS CO-OP
FORT LAUDERDALE	FL33316	LANDFALL APTS CO-OP
FORT LAUDERDALE	FL33316	LANDFALL APTS CO-OP
FORT LAUDERDALE	FL33316	LANDFALL APTS CO-OP
FORT LAUDERDALE	FL33316	LANDFALL APTS CO-OP
FORT LAUDERDALE	FL33316	LANDFALL APTS CO-OP
FORT LAUDERDALE	FL33316	LANDFALL APTS CO-OP
FORT LAUDERDALE	FL33316	LANDFALL APTS CO-OP
FORT LAUDERDALE	FL33316	LANDFALL APTS CO-OP
FAIR LAWN	NJ07410	LANDFALL APTS CO-OP
FORT LAUDERDALE	FL33316	LANDFALL APTS CO-OP
FORT LAUDERDALE	FL33316	LANDFALL APTS CO-OP
WEBSTER	NY14580	LANDFALL APTS CO-OP
FORT LAUDERDALE	FL33316	LANDFALL APTS CO-OP
TOLEDO	OH43611	LANDFALL APTS CO-OP
FORT LAUDERDALE	FL33316	LANDFALL APTS CO-OP
FORT LAUDERDALE	FL33316	LANDFALL APTS CO-OP

UNIT 52	PER CDO BK/PG: 4525/157
UNIT 54	PER CDO BK/PG: 4525/157
UNIT 55	PER CDO BK/PG: 4525/157
UNIT 101	PER CDO BK/PG: 6149/197
UNIT 105	PER CDO BK/PG: 6149/197
UNIT 106	PER CDO BK/PG: 6149/197
UNIT 107	PER CDO BK/PG: 6149/197
UNIT 108	PER CDO BK/PG: 6149/197
UNIT 109	PER CDO BK/PG: 6149/197
UNIT 110	PER CDO BK/PG: 6149/197
UNIT 111	PER CDO BK/PG: 6149/197
UNIT 112	PER CDO BK/PG: 6149/197
UNIT 113	PER CDO BK/PG: 6149/197
UNIT 114	PER CDO BK/PG: 6149/197
UNIT 115	PER CDO BK/PG: 6149/197
UNIT 116	PER CDO BK/PG: 6149/197
UNIT 120	PER CDO BK/PG: 6149/197
UNIT 201	PER CDO BK/PG: 6149/197
UNIT 202	PER CDO BK/PG: 6149/197
UNIT 203	PER CDO BK/PG: 6149/197
UNIT 204	PER CDO BK/PG: 6149/197
UNIT 205	PER CDO BK/PG: 6149/197
UNIT 206	PER CDO BK/PG: 6149/197
UNIT 207	PER CDO BK/PG: 6149/197
UNIT 208	PER CDO BK/PG: 6149/197
UNIT 209	PER CDO BK/PG: 6149/197
UNIT 210	PER CDO BK/PG: 6149/197
UNIT 211	PER CDO BK/PG: 6149/197
UNIT 212	PER CDO BK/PG: 6149/197
UNIT 213	PER CDO BK/PG: 6149/197
UNIT 214	PER CDO BK/PG: 6149/197
UNIT 215	PER CDO BK/PG: 6149/197
UNIT 216	PER CDO BK/PG: 6149/197
UNIT 217	PER CDO BK/PG: 6149/197
UNIT 218	PER CDO BK/PG: 6149/197
UNIT 219	PER CDO BK/PG: 6149/197
UNIT 220	PER CDO BK/PG: 6149/197
UNIT 301	PER CDO BK/PG: 6149/197
UNIT 302	PER CDO BK/PG: 6149/197
UNIT 303	PER CDO BK/PG: 6149/197
UNIT 304	PER CDO BK/PG: 6149/197
UNIT 305	PER CDO BK/PG: 6149/197
UNIT 306	PER CDO BK/PG: 6149/197
UNIT 307	PER CDO BK/PG: 6149/197
UNIT 308	PER CDO BK/PG: 6149/197
UNIT 309	PER CDO BK/PG: 6149/197
UNIT 310	PER CDO BK/PG: 6149/197

UNIT 311	PER CDO BK/PG: 6149/197
UNIT 312	PER CDO BK/PG: 6149/197
UNIT 313	PER CDO BK/PG: 6149/197
UNIT 314	PER CDO BK/PG: 6149/197
UNIT 315	PER CDO BK/PG: 6149/197
UNIT 316	PER CDO BK/PG: 6149/197
UNIT 317	PER CDO BK/PG: 6149/197
UNIT 318	PER CDO BK/PG: 6149/197
UNIT 319	PER CDO BK/PG: 6149/197
UNIT 320	PER CDO BK/PG: 6149/197
UNIT 200	PER CDO BK/PG: 11327/634
UNIT 201	PER CDO BK/PG: 11327/634
UNIT 202	PER CDO BK/PG: 11327/634
UNIT 203	PER CDO BK/PG: 11327/634
UNIT 204	PER CDO BK/PG: 11327/634
UNIT 205	PER CDO BK/PG: 11327/634
UNIT 206	PER CDO BK/PG: 11327/634
UNIT 207	PER CDO BK/PG: 11327/634
UNIT 208	PER CDO BK/PG: 11327/634
UNIT 209	PER CDO BK/PG: 11327/634
UNIT 300	PER CDO BK/PG: 11327/634
UNIT 301	PER CDO BK/PG: 11327/634
UNIT 302	PER CDO BK/PG: 11327/634
UNIT 303	PER CDO BK/PG: 11327/634
UNIT 304	PER CDO BK/PG: 11327/634
UNIT 305	PER CDO BK/PG: 11327/634
UNIT 306	PER CDO BK/PG: 11327/634
UNIT 307	PER CDO BK/PG: 11327/634
UNIT 308	PER CDO BK/PG: 11327/634
UNIT 309	PER CDO BK/PG: 11327/634
UNIT 400	PER CDO BK/PG: 11327/634
UNIT 401	PER CDO BK/PG: 11327/634
UNIT 402	PER CDO BK/PG: 11327/634
UNIT 403	PER CDO BK/PG: 11327/634
UNIT 404	PER CDO BK/PG: 11327/634
UNIT 405	PER CDO BK/PG: 11327/634
UNIT 406	PER CDO BK/PG: 11327/634
UNIT 407	PER CDO BK/PG: 11327/634
UNIT 408	PER CDO BK/PG: 11327/634
UNIT 409	PER CDO BK/PG: 11327/634
UNIT 500	PER CDO BK/PG: 11327/634
UNIT 501	PER CDO BK/PG: 11327/634
UNIT 502	PER CDO BK/PG: 11327/634
UNIT 503	PER CDO BK/PG: 11327/634
UNIT 504	PER CDO BK/PG: 11327/634
UNIT 505	PER CDO BK/PG: 11327/634
UNIT 506	PER CDO BK/PG: 11327/634

UNIT 507	PER CDO BK/PG: 11327/634
UNIT 508	PER CDO BK/PG: 11327/634
UNIT 509	PER CDO BK/PG: 11327/634
UNIT 600	PER CDO BK/PG: 11327/634
UNIT 601	PER CDO BK/PG: 11327/634
UNIT 602	PER CDO BK/PG: 11327/634
UNIT 603	PER CDO BK/PG: 11327/634
UNIT 604	PER CDO BK/PG: 11327/634
UNIT 605	PER CDO BK/PG: 11327/634
UNIT 606	PER CDO BK/PG: 11327/634
UNIT 607	PER CDO BK/PG: 11327/634
UNIT 608	PER CDO BK/PG: 11327/634
UNIT 609	PER CDO BK/PG: 11327/634
UNIT 105 (L.C.E)	PER CDO BK/PG: 11327/634
UNIT 101	PER CDO BK/PG: 42946/670
UNIT 102	PER CDO BK/PG: 42946/670
UNIT 103	PER CDO BK/PG: 42946/670
UNIT 104	PER CDO BK/PG: 42946/670
UNIT 201	PER CDO BK/PG: 42946/670
UNIT 202	PER CDO BK/PG: 42946/670
UNIT 203	PER CDO BK/PG: 42946/670
UNIT 204	PER CDO BK/PG: 42946/670
UNIT 1	
UNIT 2	
UNIT 3	
UNIT 4	
UNIT 5	
UNIT 6	
UNIT 7	
UNIT 21	
UNIT 22	
UNIT 23	
UNIT 24	
UNIT 25	
UNIT 26	
UNIT 27	
UNIT 28	

LEGAL_LI_3

NE COR OF SAID LOT, SLY ALG E/L
NW COR OF SAID LOT 8, SLY ALG W/L
NW COR OF SAID LOT 9, SLY ALG W/L
NW COR OF SAID LOT 9, SLY ALG W/L

E 30 OF N 75 BLK 3
W 30 OF N 75 BLK 3
E 30 OF N 75 BLK 3
COMM AT NE COR SAID LOT 10; SLY
COMM AT NE COR SAID LOT 10; SLY

SW COR BLK 6 FOR POB, N 49.97,
BLK 6
S 150 AND LESS W 150 OF S 150

BLK 6
ARE DEDICATED PER PLAT 35-22 B
PORTIONS THEREOF ARE DEDICATED
THEREOF DEDICATED BY PLAT 44-26B

LEGAL_LI_4

75 TO POB, WLY 30, SLY 15, WLY 1.9
75 TO POB, ELY 30, SLY 15, WLY 1.9
75 TO POB, ELY 30, SLY 15, WLY 2.0
75 TO POB, ELY 30, SLY 15, WLY 2.0

AKA:
AKA:
75, WLY 30 TO POB, SLY 13, WLY 3.91
75 TO POB, WLY 30, SLY 13, WLY 3.91

E 100, S 75, W 74.97, NW AN ARC DIS
BLK 6

PER PLAT 35-22 B & POR OF

LEGAL_LI_5

LEGAL_LI_6

TO PT OF C/L OF A PARTYWALL,SLY
TO PT OF C/L OF A PARTYWALL,SLY
TO PT ON C/L OF A PARTYWALL,SLY
TO PT ON C/L OF A PARTYWALL,SLY

35,ELY 1.9,SLY 25 TO S/L OF LOT
35,ELY 1.9,SLY 25,WLY 30,NLY 75
35,ELY 2.0,SLY 25,WLY 30 TO SW
35,ELY 2.0,SLY 25,WLY 30 TO SW

UNIT A LOT 10,BLK 3
UNIT B,LOT 10,BLK 3
SLY 54.1,ELY 3.91,SLY 7.9,
SLY 54.1,ELY 3.91,SLY 7.9,ELY 30

WLY 30,NLY 75,ELY 30 TO POB
NLY 75 TO POB

OF 39.30 TO POB

SE 16 STREET & POR OF SE 15 AVE

LEGAL_LI_7

LEGAL_LI_8

8,ELY 30,NLY 75 TO POB BLK 3
TO POB BLK 3
COR OF SAID LOT,NLY 75 TO POB
COR OF SAID LOT,NLY 75 TO POB

BLK 3
BLK 3

AKA:
AKA:

UNIT C LOT 10;BLK 3
UNIT D LOT 10;BLK 3

LEGAL_LI_9

LEGAL_L_10

LEGAL_L_11

LEGAL_L_12

LEGAL_L_13

ZIP4	MILL/US	US MA	C	JUST_LAND	JUST_BUILD	JUST_OTHE
	0312 18 02 2			877900	5136120	0
C9	0312 01 04 2			63000	299180	0
2762	0312 01 04 2			63000	315060	0
	0312 01 04 2			138960	381760	0
3229	0312 01 04 2			131040	313300	0
	0312 01 04 2			139200	378050	0
	0312 01 04 2			130800	309040	0
	0312 01 04 2			63000	294520	0
	0312 01 04 2			63000	294580	0
2758	0312 01 04 2			63000	273430	0
	0312 01 04 2			63000	258450	0
2758	0312 01 04 2			122280	274480	0
	0312 01 04 2			147720	410150	0
	0312 01 04 2			270000	627720	0
	0312 01 04 2			270000	640600	0
	0312 12 01 2			401630	3141210	0
	0312 14 01 2			2944300	4434740	0
	0312 12 04 2			468750	882600	0
	0312 20 13 2			1667160	1399270	0
	0312 20 13 2			960360	1201040	0
	0312 11 02 2			184150	631640	0
	0312 28 01 2			93750	9330	0
8000	0312 16 01 2			12464250	27359840	0
	0312 20 13 2			751030	719310	0
	0312 28 01 2			365640	10200	0
	0312 20 06 2			3262820	18600900	0
3617	0312 11 03 2			290450	1112110	0
	0312 95 2			22820	0	0
	0312 94 2			145170	0	0
	0312 94 2			13540	0	0
	0312 04 2			12930	116350	0
	0312 04 2			19890	179050	0
	0312 04 2			19890	179050	0
2765	0312 04 2			20250	182280	0
	0312 04 2			20250	182280	0
	0312 04 2			20250	182280	0
2765	0312 04 2			20250	182280	0
4710	0312 04 2			20610	185510	0
	0312 04 2			20610	185510	0
4710	0312 04 2			20610	185510	0
	0312 04 2			20610	185510	0
1743	0312 04 2			20970	188740	0
	0312 04 2			20970	188740	0
	0312 04 2			20970	188740	0
2766	0312 04 2			20970	188740	0
	0312 04 2			21330	191970	0

2362	0312	04	2	21330	191970	0
	0312	04	2	21330	191970	0
2362	0312	04	2	21330	191970	0
2741	0312	04	2	27180	244580	0
2741	0312	04	2	23060	207530	0
	0312	04	2	23060	207530	0
2776	0312	04	2	19700	177330	0
	0312	04	2	22370	201350	0
	0312	04	2	18370	165350	0
	0312	04	2	27180	244580	0
2742	0312	04	2	27180	244580	0
9235	0312	04	2	18370	165350	0
2710	0312	04	2	22370	201350	0
	0312	04	2	19700	177330	0
	0312	04	2	23060	207530	0
	0312	04	2	23060	207530	0
2710	0312	04	2	27180	244580	0
2745	0312	04	2	27310	245820	0
	0312	04	2	18510	166560	0
2777	0312	04	2	22510	202580	0
	0312	04	2	19840	178540	0
2777	0312	04	2	23200	208770	0
2777	0312	04	2	23200	208770	0
	0312	04	2	19840	178540	0
2775	0312	04	2	22510	202580	0
6880	0312	04	2	18510	166560	0
2775	0312	04	2	27310	245820	0
	0312	04	2	27310	245820	0
	0312	04	2	18510	166560	0
	0312	04	2	22510	202580	0
	0312	04	2	19840	178540	0
2743	0312	04	2	23200	208770	0
	0312	04	2	23200	208770	0
2743	0312	04	2	19840	178540	0
4965	0312	04	2	22510	202580	0
	0312	04	2	18510	166560	0
	0312	04	2	27310	245820	0
	0312	04	2	27450	247050	0
3718	0312	04	2	18640	167750	0
	0312	04	2	22650	203820	0
	0312	04	2	19970	179740	0
	0312	04	2	23330	210000	0
2744	0312	04	2	23330	210000	0
	0312	04	2	19970	179740	0
	0312	04	2	22650	203820	0
	0312	04	2	18640	167750	0
2778	0312	04	2	27450	247050	0

	0312 04	2	27450	247050	0
8002	0312 04	2	18640	167750	0
2748	0312 04	2	22650	203820	0
	0312 04	2	19970	179740	0
	0312 04	2	23330	210000	0
	0312 04	2	23330	210000	0
	0312 04	2	19970	179740	0
	0312 04	2	22650	203820	0
	0312 04	2	18640	167750	0
1916	0312 04	2	27450	247050	0
	0312 04	2	22620	203570	0
2134	0312 04	2	22620	203570	0
	0312 04	2	22310	200820	0
	0312 04	2	22310	200820	0
	0312 04	2	18340	165050	0
	0312 04	2	18340	165050	0
2134	0312 04	2	22310	200820	0
	0312 04	2	22310	200820	0
2134	0312 04	2	22620	203570	0
2134	0312 04	2	22620	203570	0
2134	0312 04	2	22920	206320	0
2134	0312 04	2	22920	206320	0
	0312 04	2	22620	203570	0
	0312 04	2	22620	203570	0
	0312 04	2	18640	167800	0
2134	0312 04	2	18640	167800	0
2134	0312 04	2	22620	203570	0
	0312 04	2	22620	203570	0
	0312 04	2	22920	206320	0
	0312 04	2	22920	206320	0
	0312 04	2	23230	209070	0
	0312 04	2	23230	209070	0
	0312 04	2	22920	206320	0
	0312 04	2	22920	206320	0
	0312 04	2	18950	170560	0
3531	0312 04	2	18950	170560	0
2134	0312 04	2	22920	206320	0
	0312 04	2	22920	206320	0
	0312 04	2	23230	209070	0
	0312 04	2	23230	209070	0
4710	0312 04	2	23540	211820	0
	0312 04	2	23540	211820	0
2135	0312 04	2	23230	209070	0
	0312 04	2	23230	209070	0
	0312 04	2	19260	173310	0
	0312 04	2	19260	173310	0
	0312 04	2	23230	209070	0

	0312 04	2	23230	209070	0
	0312 04	2	23540	211820	0
	0312 04	2	23540	211820	0
8434	0312 04	2	24150	217330	0
4039	0312 04	2	24150	217330	0
0050	0312 04	2	23840	214580	0
	0312 04	2	23840	214580	0
2135	0312 04	2	19870	178810	0
	0312 04	2	19870	178810	0
	0312 04	2	23840	214580	0
2135	0312 04	2	23840	214580	0
	0312 04	2	24150	217330	0
2135	0312 04	2	24150	217330	0
	0312 09	2	10	0	0
	0312 04	2	47350	426120	0
	0312 04	2	46790	421150	0
	0312 04	2	46790	421150	0
	0312 04	2	47350	426120	0
	0312 04	2	47350	426120	0
	0312 04	2	46790	421150	0
	0312 04	2	46790	421150	0
	0312 04	2	47350	426120	0
	0312 05	2	17280	155520	0
2763	0312 05	2	14400	129600	0
	0312 05	2	14420	129800	0
2763	0312 05	2	18730	168590	0
	0312 05	2	18730	168590	0
2700	0312 05	2	14400	129600	0
2700	0312 05	2	14400	129600	0
4602	0312 05	2	17280	155520	0
	0312 05	2	14400	129600	0
	0312 05	2	14400	129600	0
	0312 05	2	18730	168590	0
2763	0312 05	2	18730	168590	0
1944	0312 05	2	14400	129600	0
	0312 05	2	14400	129600	0
2764	0312 05	2	17280	155520	0

LY_JUSTVAL	LY_SOHL	LY_SOHB	PREV_SOH_	NEW_SOH_	NEW_SB_SC	HE1_AMOU	HE2_AMOU	WVD_AMO
6014020	0	0	6014020	6014020	6014020	0	0	0
362180	0	0	306160	336770	362180	0	0	0
378060	0	0	354730	354730	354730	25000	25000	0
520720	0	0	449520	494470	520720	0	0	0
444340	0	0	387840	426620	444340	0	0	0
517250	0	0	447270	491990	517250	0	0	0
439840	0	0	265160	265160	265160	25000	25000	0
357520	0	0	325170	357520	357520	0	0	0
357580	0	0	357580	357580	357580	0	0	0
336430	0	0	142690	142690	142690	25000	25000	0
321450	0	0	142690	142690	142690	25000	25000	5000
396760	0	0	175260	175260	175260	25000	25000	0
557870	0	0	480010	528010	557870	0	0	0
897720	0	0	787960	866750	897720	0	0	0
910600	0	0	797510	877260	910600	0	0	0
3542840	0	0	3542840	3542840	3542840	0	0	0
7379040	0	0	7379040	7379040	7379040	0	0	0
1351350	0	0	1351350	1351350	1351350	0	0	0
3066430	0	0	3066430	3066430	3066430	0	0	0
2161400	0	0	2161400	2161400	2161400	0	0	0
815790	0	0	749670	815790	815790	0	0	0
103080	0	0	103080	103080	103080	0	0	0
39824090	0	0	39425840	39824090	39824090	0	0	0
1470340	0	0	1470340	1470340	1470340	0	0	0
375840	0	0	233550	256900	375840	0	0	0
21863720	0	0	21863720	21863720	21863720	0	0	0
1402560	0	0	1402560	1402560	1402560	0	0	0
22820	0	0	22820	22820	22820	0	0	0
145170	0	0	145170	145170	145170	0	0	0
13540	0	0	13540	13540	13540	0	0	0
129280	0	0	129280	129280	129280	0	0	0
198940	0	0	104500	104500	104500	25000	25000	0
198940	0	0	198940	198940	198940	0	0	0
202530	0	0	91060	91060	91060	25000	25000	0
202530	0	0	106400	106400	106400	25000	25000	0
202530	0	0	202530	202530	202530	0	0	0
202530	0	0	91060	91060	91060	25000	25000	0
206120	0	0	92720	92720	92720	25000	25000	5000
206120	0	0	206120	206120	206120	0	0	0
206120	0	0	108280	108280	108280	25000	25000	0
206120	0	0	112230	112230	112230	25000	25000	0
209710	0	0	209710	209710	209710	0	0	0
209710	0	0	209710	209710	209710	0	0	0
209710	0	0	209710	209710	209710	0	0	0
209710	0	0	209710	209710	209710	0	0	0
209710	0	0	209710	209710	209710	0	0	0
213300	0	0	213300	213300	213300	0	0	0

213300	0	0	213300	213300	213300	0	0	0
213300	0	0	213300	213300	213300	0	0	0
213300	0	0	213300	213300	213300	0	0	0
271760	0	0	271760	271760	271760	25000	25000	0
230590	0	0	70880	70880	70880	25000	20880	0
230590	0	0	230590	230590	230590	0	0	0
197030	0	0	179330	197030	197030	0	0	0
223720	0	0	141420	141420	141420	25000	25000	0
183720	0	0	156570	156570	156570	25000	25000	0
271760	0	0	247340	271760	271760	0	0	0
271760	0	0	247340	271760	271760	0	0	0
183720	0	0	167210	183720	183720	0	0	0
223720	0	0	203620	223720	223720	0	0	0
197030	0	0	179330	197030	197030	0	0	0
230590	0	0	117180	117180	117180	25000	25000	5000
230590	0	0	209880	230590	230590	0	0	0
271760	0	0	83560	83560	83560	25000	25000	0
273130	0	0	142660	142660	142660	25000	25000	0
185070	0	0	168430	185070	185070	0	0	0
225090	0	0	78700	78700	78700	25000	25000	0
198380	0	0	180540	198380	198380	0	0	0
231970	0	0	211120	231970	231970	0	0	0
231970	0	0	117890	117890	117890	25000	25000	0
198380	0	0	167680	167680	167680	25000	25000	0
225090	0	0	191820	191820	191820	25000	25000	0
185070	0	0	168430	185070	185070	0	0	0
273130	0	0	248580	273130	273130	0	0	0
273130	0	0	232760	232760	232760	25000	25000	0
185070	0	0	168430	185070	185070	0	0	0
225090	0	0	204860	225090	225090	0	0	0
198380	0	0	180540	198380	198380	0	0	0
231970	0	0	136430	136430	136430	25000	25000	0
231970	0	0	130950	130950	130950	25000	25000	0
198380	0	0	180540	198380	198380	0	0	0
225090	0	0	204860	225090	225090	0	0	0
185070	0	0	168430	185070	185070	0	0	0
273130	0	0	273130	273130	273130	25000	25000	0
274500	0	0	274500	274500	274500	0	0	0
186390	0	0	169640	186390	186390	0	0	0
226470	0	0	206110	226470	226470	0	0	0
199710	0	0	181760	199710	199710	0	0	0
233330	0	0	212360	233330	233330	0	0	0
233330	0	0	233330	233330	233330	0	0	0
199710	0	0	181760	199710	199710	0	0	0
226470	0	0	206110	226470	226470	0	0	0
186390	0	0	186390	186390	186390	0	0	0
274500	0	0	232010	232010	232010	25000	25000	0

274500	0	0	139500	139500	139500	25000	25000	0
186390	0	0	169640	186390	186390	0	0	0
226470	0	0	226470	226470	226470	25000	25000	0
199710	0	0	181760	199710	199710	0	0	0
233330	0	0	212360	233330	233330	0	0	0
233330	0	0	197210	197210	197210	25000	25000	0
199710	0	0	149810	149810	149810	25000	25000	0
226470	0	0	226470	226470	226470	0	0	0
186390	0	0	169640	186390	186390	0	0	0
274500	0	0	274500	274500	274500	0	0	0
226190	0	0	80320	80320	80320	25000	25000	0
226190	0	0	80320	80320	80320	25000	25000	0
223130	0	0	223130	223130	223130	0	0	0
223130	0	0	223130	223130	223130	0	0	0
183390	0	0	65120	65120	65120	25000	15120	0
183390	0	0	183390	183390	183390	0	0	0
223130	0	0	223130	223130	223130	0	0	0
223130	0	0	79250	79250	79250	25000	25000	0
226190	0	0	80320	80320	80320	25000	25000	0
226190	0	0	174120	174120	174120	25000	25000	0
229240	0	0	81410	81410	81410	25000	25000	0
229240	0	0	81410	81410	81410	25000	25000	0
226190	0	0	187140	205850	226190	0	0	0
226190	0	0	187140	205850	226190	0	0	0
186440	0	0	186440	186440	186440	0	0	0
186440	0	0	178380	178380	178380	25000	25000	0
226190	0	0	226190	226190	226190	0	0	0
226190	0	0	226190	226190	226190	0	0	0
229240	0	0	209090	209090	209090	25000	25000	0
229240	0	0	81410	81410	81410	25000	25000	0
232300	0	0	222250	222250	222250	25000	25000	0
232300	0	0	232300	232300	232300	0	0	0
229240	0	0	178040	178040	178040	25000	25000	0
229240	0	0	81410	81410	81410	25000	25000	0
189510	0	0	189510	189510	189510	0	0	0
189510	0	0	189510	189510	189510	0	0	0
229240	0	0	81410	81410	81410	25000	25000	0
229240	0	0	216110	229240	229240	0	0	0
232300	0	0	82500	82500	82500	25000	25000	0
232300	0	0	192230	211450	232300	0	0	0
235360	0	0	194750	214220	235360	0	0	0
235360	0	0	235360	235360	235360	0	0	0
232300	0	0	82500	82500	82500	25000	25000	0
232300	0	0	158640	158640	158640	25000	25000	0
192570	0	0	159310	175240	192570	0	0	0
192570	0	0	145420	145420	145420	25000	25000	0
232300	0	0	232300	232300	232300	0	0	0

232300	0	0	82500	82500	82500	25000	25000	0
235360	0	0	192300	192300	192300	25000	25000	0
235360	0	0	225170	225170	225170	25000	25000	0
241480	0	0	199810	219790	241480	0	0	0
241480	0	0	199810	219790	241480	0	0	0
238420	0	0	197270	216990	238420	0	0	0
238420	0	0	84690	84690	84690	25000	25000	0
198680	0	0	198680	198680	198680	0	0	0
198680	0	0	116930	116930	116930	25000	25000	0
238420	0	0	224740	238420	238420	0	0	0
238420	0	0	84690	84690	84690	25000	25000	0
241480	0	0	199810	219790	241480	0	0	0
241480	0	0	195400	195400	195400	25000	25000	0
10	0	0	10	10	10	0	0	0
473470	0	0	466520	466520	466520	25000	25000	0
467940	0	0	467940	467940	467940	0	0	0
467940	0	0	452610	452610	452610	25000	25000	0
473470	0	0	473470	473470	473470	0	0	0
473470	0	0	442460	442460	442460	25000	25000	0
467940	0	0	388680	388680	388680	25000	25000	0
467940	0	0	467940	467940	467940	0	0	0
473470	0	0	473470	473470	473470	0	0	0
172800	0	0	143140	157450	172800	0	0	0
144000	0	0	144000	144000	144000	0	0	0
144220	0	0	131280	144220	144220	0	0	0
187320	0	0	115310	115310	115310	25000	25000	5000
187320	0	0	170510	187320	187320	0	0	0
144000	0	0	62350	62350	62350	25000	12350	0
144000	0	0	57470	57470	57470	25000	7470	5000
172800	0	0	157300	172800	172800	0	0	0
144000	0	0	140250	144000	144000	0	0	0
144000	0	0	131070	144000	144000	0	0	0
187320	0	0	182440	187320	187320	0	0	0
187320	0	0	170510	187320	187320	0	0	0
144000	0	0	131070	144000	144000	0	0	0
144000	0	0	144000	144000	144000	0	0	0
172800	0	0	168300	172800	172800	0	0	0

EXEMPTION	COUNTY_M	SCHOOL_M	CITY_MEX_	INDEP_MEX	COUNTY_TA	SCHOOL_TA	CITY_TAXAE	INDEP_TAXA
0	0	0	0	0	6014020	6014020	6014020	6014020
0	0	0	0	0	336770	362180	336770	336770
0	0	0	0	0	304730	329730	304730	304730
0	0	0	0	0	494470	520720	494470	494470
0	0	0	0	0	426620	444340	426620	426620
0	0	0	0	0	491990	517250	491990	491990
0	0	0	0	0	215160	240160	215160	215160
0	0	0	0	0	357520	357520	357520	357520
0	0	0	0	0	357580	357580	357580	357580
0	0	0	0	0	42690	117690	42690	92690
0	0	0	0	0	87690	112690	87690	87690
0	0	0	0	0	125260	150260	125260	125260
0	0	0	0	0	528010	557870	528010	528010
0	0	0	0	0	866750	897720	866750	866750
0	0	0	0	0	877260	910600	877260	877260
0	0	0	0	0	3542840	3542840	3542840	3542840
0	0	0	0	0	7379040	7379040	7379040	7379040
0	0	0	0	0	1351350	1351350	1351350	1351350
0	0	0	0	0	3066430	3066430	3066430	3066430
0	0	0	0	0	2161400	2161400	2161400	2161400
0	0	0	0	0	815790	815790	815790	815790
0	0	0	0	0	103080	103080	103080	103080
0	0	0	0	0	39824090	39824090	39824090	39824090
0	0	0	0	0	1470340	1470340	1470340	1470340
0	0	0	0	0	256900	375840	256900	256900
0	0	0	0	0	21863720	21863720	21863720	21863720
0	0	0	0	0	1402560	1402560	1402560	1402560
0	22820	22820	22820	22820	0	0	0	0
0	145170	145170	145170	145170	0	0	0	0
0	13540	13540	13540	13540	0	0	0	0
0	0	0	0	0	129280	129280	129280	129280
0	0	0	0	0	54500	79500	54500	54500
0	0	0	0	0	198940	198940	198940	198940
0	0	0	0	0	41060	66060	41060	41060
0	0	0	0	0	6400	81400	6400	56400
0	0	0	0	0	202530	202530	202530	202530
0	0	0	0	0	0	66060	0	41060
0	0	0	0	0	37720	62720	37720	37720
0	0	0	0	0	206120	206120	206120	206120
0	0	0	0	0	58280	83280	58280	58280
0	0	0	0	0	62230	87230	62230	62230
0	0	0	0	0	209710	209710	209710	209710
0	0	0	0	0	209710	209710	209710	209710
0	0	0	0	0	209710	209710	209710	209710
0	0	0	0	0	209710	209710	209710	209710
0	0	0	0	0	213300	213300	213300	213300

0	0	0	0	0	213300	213300	213300	213300
0	0	0	0	0	213300	213300	213300	213300
0	0	0	0	0	213300	213300	213300	213300
0	0	0	0	0	221760	246760	221760	221760
0	0	0	0	0	25000	45880	25000	25000
0	0	0	0	0	230590	230590	230590	230590
0	0	0	0	0	197030	197030	197030	197030
0	0	0	0	0	91420	116420	91420	91420
0	0	0	0	0	106570	131570	106570	106570
0	0	0	0	0	271760	271760	271760	271760
0	0	0	0	0	271760	271760	271760	271760
0	0	0	0	0	183720	183720	183720	183720
0	0	0	0	0	223720	223720	223720	223720
0	0	0	0	0	197030	197030	197030	197030
0	0	0	0	0	62180	87180	62180	62180
0	0	0	0	0	230590	230590	230590	230590
0	0	0	0	0	0	58560	0	33560
0	0	0	0	0	92660	117660	92660	92660
0	0	0	0	0	185070	185070	185070	185070
0	0	0	0	0	28700	53700	28700	28700
0	0	0	0	0	198380	198380	198380	198380
0	0	0	0	0	231970	231970	231970	231970
0	0	0	0	0	67890	92890	67890	67890
0	0	0	0	0	117680	142680	117680	117680
0	0	0	0	0	141820	166820	141820	141820
0	0	0	0	0	185070	185070	185070	185070
0	0	0	0	0	273130	273130	273130	273130
0	0	0	0	0	182760	207760	182760	182760
0	0	0	0	0	185070	185070	185070	185070
0	0	0	0	0	225090	225090	225090	225090
0	0	0	0	0	198380	198380	198380	198380
0	0	0	0	0	86430	111430	86430	86430
0	0	0	0	0	80950	105950	80950	80950
0	0	0	0	0	198380	198380	198380	198380
0	0	0	0	0	225090	225090	225090	225090
0	0	0	0	0	185070	185070	185070	185070
0	0	0	0	0	223130	248130	223130	223130
0	0	0	0	0	274500	274500	274500	274500
0	0	0	0	0	186390	186390	186390	186390
0	0	0	0	0	226470	226470	226470	226470
0	0	0	0	0	199710	199710	199710	199710
0	0	0	0	0	233330	233330	233330	233330
0	0	0	0	0	233330	233330	233330	233330
0	0	0	0	0	199710	199710	199710	199710
0	0	0	0	0	226470	226470	226470	226470
0	0	0	0	0	186390	186390	186390	186390
0	0	0	0	0	182010	207010	182010	182010

0	0	0	0	0	89500	114500	89500	89500
0	0	0	0	0	186390	186390	186390	186390
0	0	0	0	0	176470	201470	176470	176470
0	0	0	0	0	199710	199710	199710	199710
0	0	0	0	0	233330	233330	233330	233330
0	0	0	0	0	147210	172210	147210	147210
0	0	0	0	0	99810	124810	99810	99810
0	0	0	0	0	226470	226470	226470	226470
0	0	0	0	0	186390	186390	186390	186390
0	0	0	0	0	274500	274500	274500	274500
0	0	0	0	0	30320	55320	30320	30320
0	0	0	0	0	30320	55320	30320	30320
0	0	0	0	0	223130	223130	223130	223130
0	0	0	0	0	223130	223130	223130	223130
0	0	0	0	0	25000	40120	25000	25000
0	0	0	0	0	183390	183390	183390	183390
0	0	0	0	0	223130	223130	223130	223130
0	0	0	0	0	29250	54250	29250	29250
0	0	0	0	0	30320	55320	30320	30320
0	0	0	0	0	124120	149120	124120	124120
0	0	0	0	0	0	56410	0	31410
0	0	0	0	0	31410	56410	31410	31410
0	0	0	0	0	205850	226190	205850	205850
0	0	0	0	0	205850	226190	205850	205850
0	0	0	0	0	186440	186440	186440	186440
0	0	0	0	0	128380	153380	128380	128380
0	0	0	0	0	226190	226190	226190	226190
0	0	0	0	0	226190	226190	226190	226190
0	0	0	0	0	159090	184090	159090	159090
0	0	0	0	0	31410	56410	31410	31410
0	0	0	0	0	172250	197250	172250	172250
0	0	0	0	0	232300	232300	232300	232300
0	0	0	0	0	128040	153040	128040	128040
0	0	0	0	0	31410	56410	31410	31410
0	0	0	0	0	189510	189510	189510	189510
0	0	0	0	0	189510	189510	189510	189510
0	0	0	0	0	0	56410	0	31410
0	0	0	0	0	229240	229240	229240	229240
0	0	0	0	0	32500	57500	32500	32500
0	0	0	0	0	211450	232300	211450	211450
0	0	0	0	0	214220	235360	214220	214220
0	0	0	0	0	235360	235360	235360	235360
0	0	0	0	0	32500	57500	32500	32500
0	0	0	0	0	108640	133640	108640	108640
0	0	0	0	0	175240	192570	175240	175240
0	0	0	0	0	45420	120420	45420	95420
0	0	0	0	0	232300	232300	232300	232300

0	0	0	0	0	0	57500	0	32500
0	0	0	0	0	142300	167300	142300	142300
0	0	0	0	0	175170	200170	175170	175170
0	0	0	0	0	219790	241480	219790	219790
0	0	0	0	0	219790	241480	219790	219790
0	0	0	0	0	216990	238420	216990	216990
0	0	0	0	0	34690	59690	34690	34690
0	0	0	0	0	198680	198680	198680	198680
0	0	0	0	0	16930	91930	16930	66930
0	0	0	0	0	238420	238420	238420	238420
0	0	0	0	0	34690	59690	34690	34690
0	0	0	0	0	219790	241480	219790	219790
0	0	0	0	0	145400	170400	145400	145400
0	10	10	10	10	0	0	0	0
0	0	0	0	0	416520	441520	416520	416520
0	0	0	0	0	467940	467940	467940	467940
0	0	0	0	0	402610	427610	402610	402610
0	0	0	0	0	473470	473470	473470	473470
0	0	0	0	0	392460	417460	392460	392460
0	0	0	0	0	338680	363680	338680	338680
0	0	0	0	0	467940	467940	467940	467940
0	0	0	0	0	473470	473470	473470	473470
0	0	0	0	0	157450	172800	157450	157450
0	0	0	0	0	144000	144000	144000	144000
0	0	0	0	0	144220	144220	144220	144220
0	0	0	0	0	60310	85310	60310	60310
0	0	0	0	0	187320	187320	187320	187320
0	0	0	0	0	25000	37350	25000	25000
0	0	0	0	0	0	27470	0	20000
0	0	0	0	0	172800	172800	172800	172800
0	0	0	0	0	144000	144000	144000	144000
0	0	0	0	0	144000	144000	144000	144000
0	0	0	0	0	187320	187320	187320	187320
0	0	0	0	0	187320	187320	187320	187320
0	0	0	0	0	144000	144000	144000	144000
0	0	0	0	0	144000	144000	144000	144000
0	0	0	0	0	172800	172800	172800	172800

HE_LY_F	ME_W	EXISO	CO	FID	DEL_VALUE	ADD_VALUE	LIG	GARBAGE_AS	FIR FI	FIRE_ASSES	SAI	SAFE_NEI_1	DR	
				23	Y	0	0	F	285.70	03	C	29333	0	
				12	Y	0	0	F	9.44	03	R	1	0	
100	100			22	22	Y	0	0	F	9.44	03	R	1	0
				17	Y	0	0	F	9.44	03	R	1	0	
				17	Y	0	0	F	9.44	03	R	1	0	
				15	Y	0	0	F	9.44	03	R	1	0	
100	100			15	15	Y	0	0	F	9.44	03	R	1	0
				21	Y	0	0	F	9.44	03	R	1	0	
	1/1			24	Y	0	0	F	9.44	03	R	1	0	
1/1	1/1			95	08	Y	0	0	F	9.44	03	R	1	0
1/1	1/1	2		03	08	Y	0	0	F	9.44	03	R	1	0
1/1	1/1			99	08	Y	0	0	F	9.44	03	R	1	0
				16	Y	0	0	F	9.44	03	R	1	0	
				20	Y	0	0	F	9.44	03	R	1	0	
				08	Y	0	0	F	9.44	03	R	1	0	
				22	Y	0	0	F	35.12	03	S	10017	0	
				08	Y	0	0	F	1445.60	03	C	39818	0	
				08	Y	0	0	F	22.00	03	C	6275	0	
				09	Y	0	0	F	553.85	03	C	22796	0	
				09	Y	0	0	F	437.69	03	C	18015	0	
				08	Y	0	0	F	25.08	03	C	2575	0	
				08	Y	0	0		0.00	03	L	1	0	
				10	Y	0	0	F	5945.13	03	C	157487	0	
				09	Y	0	0	F	271.14	03	C	11160	0	
				08	Y	0	0		0.00	03	L	1	0	
				22	Y	0	0	F	1779.92	03	S	73260	0	
				08	Y	0	0	F	51.69	03	C	5307	0	
	100	14		12	Y	0	0		0.00	03	X	1	0	
	100	14		12	Y	0	0		0.00	03	X	1	0	
	100	14		12	Y	0	0		0.00	03	X	1	0	
				19	Y	0	0	F	4.45	03	R	1	0	
1/1	1/1			99	08	Y	0	0	F	4.45	03	R	1	0
				15	Y	0	0	F	4.45	03	R	1	0	
1/1	1/1			97	08	Y	0	0	F	4.45	03	R	1	0
1/1	1/1			01	08	Y	0	0	F	4.45	03	R	1	0
				12	Y	0	0	F	4.45	03	R	1	0	
1/1	1/1			94	08	Y	0	0	F	4.45	03	R	1	0
1/1	1/1	1		94	08	Y	0	0	F	4.45	03	R	1	0
				08	Y	0	0	F	4.45	03	R	1	0	
1/1	1/1			99	08	Y	0	0	F	4.45	03	R	1	0
100	100			13	13	Y	0	0	F	4.45	03	R	1	0
				08	Y	0	0	F	4.45	03	R	1	0	
				21	Y	0	0	F	4.45	03	R	1	0	
				10	Y	0	0	F	4.45	03	R	1	0	
				08	Y	0	0	F	4.45	03	R	1	0	
				20	Y	0	0	F	4.45	03	R	1	0	

		08	Y	0	0	F	4.45 03 R	1	0		
		08	Y	0	0	F	4.45 03 R	1	0		
		23	Y	0	0	F	4.45 03 R	1	0		
100	100	23	23	Y	0	0	F	4.45 03 R	1	0	
1/1	1/1	94	08	Y	0	0	F	4.45 03 R	1	0	
		23	Y	0	0	F	4.45 03 R	1	0		
		11	Y	0	0	F	4.45 03 R	1	0		
100	100	20	20	Y	0	0	F	4.45 03 R	1	0	
100	100	22	22	Y	0	0	F	4.45 03 R	1	0	
		10	Y	0	0	F	4.45 03 R	1	0		
		18	Y	0	0	F	4.45 03 R	1	0		
		08	Y	0	0	F	4.45 03 R	1	0		
		08	Y	0	0	F	4.45 03 R	1	0		
		17	Y	0	0	F	4.45 03 R	1	0		
100	100	1	05	08	Y	0	0	F	4.45 03 R	1	0
		14	Y	0	0	F	4.45 03 R	1	0		
1/1	1/1	94	08	Y	0	0	F	4.45 03 R	1	0	
100	100	12	12	Y	0	0	F	4.45 03 R	1	0	
		20	Y	0	0	F	4.45 03 R	1	0		
1/1	1/1	97	08	Y	0	0	F	4.45 03 R	1	0	
		18	Y	0	0	F	4.45 03 R	1	0		
		21	Y	0	0	F	4.45 03 R	1	0		
100	100	07	08	Y	0	0	F	4.45 03 R	1	0	
100	100	20	20	Y	0	0	F	4.45 03 R	1	0	
100	100	21	21	Y	0	0	F	4.45 03 R	1	0	
		08	Y	0	0	F	4.45 03 R	1	0		
		08	Y	0	0	F	4.45 03 R	1	0		
100	100	22	22	Y	0	0	F	4.45 03 R	1	0	
		22	Y	0	0	F	4.45 03 R	1	0		
		08	Y	0	0	F	4.45 03 R	1	0		
		22	Y	0	0	F	4.45 03 R	1	0		
100	100	14	14	Y	0	0	F	4.45 03 R	1	0	
100	100	13	13	Y	0	0	F	4.45 03 R	1	0	
		19	Y	0	0	F	4.45 03 R	1	0		
		19	Y	0	0	F	4.45 03 R	1	0		
		08	Y	0	0	F	4.45 03 R	1	0		
100	100	23	23	Y	0	0	F	4.45 03 R	1	0	
	1/1	24	Y	0	0	F	4.45 03 R	1	0		
		14	Y	0	0	F	4.45 03 R	1	0		
		16	Y	0	0	F	4.45 03 R	1	0		
		20	Y	0	0	F	4.45 03 R	1	0		
		12	Y	0	0	F	4.45 03 R	1	0		
	1/1	24	Y	0	0	F	4.45 03 R	1	0		
		17	Y	0	0	F	4.45 03 R	1	0		
		19	Y	0	0	F	4.45 03 R	1	0		
	100	24	Y	0	0	F	4.45 03 R	1	0		
100	100	20	20	Y	0	0	F	4.45 03 R	1	0	

100 100	08 08	Y	0	0	F	4.45 03 R	1	0
	15	Y	0	0	F	4.45 03 R	1	0
100 100	23 23	Y	0	0	F	4.45 03 R	1	0
	22	Y	0	0	F	4.45 03 R	1	0
	18	Y	0	0	F	4.45 03 R	1	0
100 100	19 19	Y	0	0	F	4.45 03 R	1	0
100 100	17 17	Y	0	0	F	4.45 03 R	1	0
100	24	Y	0	0	F	4.45 03 R	1	0
	21	Y	0	0	F	4.45 03 R	1	0
	23	Y	0	0	F	4.45 03 R	1	0
1/1 1/1	02 08	Y	0	0	F	4.45 03 R	1	0
100 100	11 11	Y	0	0	F	4.45 03 R	1	0
	23	Y	0	0	F	4.45 03 R	1	0
	17	Y	0	0	F	4.45 03 R	1	0
100 100	10 10	Y	0	0	F	4.45 03 R	1	0
	22	Y	0	0	F	4.45 03 R	1	0
	21	Y	0	0	F	4.45 03 R	1	0
100 100	05 08	Y	0	0	F	4.45 03 R	1	0
1/1 1/1	95 08	Y	0	0	F	4.45 03 R	1	0
100 100	15 15	Y	0	0	F	4.45 03 R	1	0
1/1 1/1	94 08	Y	0	0	F	4.45 03 R	1	0
1/1 1/1	98 08	Y	0	0	F	4.45 03 R	1	0
	08	Y	0	0	F	4.45 03 R	1	0
	08	Y	0	0	F	4.45 03 R	1	0
	21	Y	0	0	F	4.45 03 R	1	0
100 100	22 22	Y	0	0	F	4.45 03 R	1	0
	22	Y	0	0	F	4.45 03 R	1	0
	23	Y	0	0	F	4.45 03 R	1	0
100 100	21 21	Y	0	0	F	4.45 03 R	1	0
100 100	08 08	Y	0	0	F	4.45 03 R	1	0
100 100	22 22	Y	0	0	F	4.45 03 R	1	0
	15	Y	0	0	F	4.45 03 R	1	0
100 100	18 18	Y	0	0	F	4.45 03 R	1	0
2/2 2/2	01 08	Y	0	0	F	4.45 03 R	1	0
	23	Y	0	0	F	4.45 03 R	1	0
	18	Y	0	0	F	4.45 03 R	1	0
1/1 1/1	94 08	Y	0	0	F	4.45 03 R	1	0
	13	Y	0	0	F	4.45 03 R	1	0
100 100	04 08	Y	0	0	F	4.45 03 R	1	0
	11	Y	0	0	F	4.45 03 R	1	0
	11	Y	0	0	F	4.45 03 R	1	0
	14	Y	0	0	F	4.45 03 R	1	0
1/1 1/1	99 08	Y	0	0	F	4.45 03 R	1	0
100 100	16 16	Y	0	0	F	4.45 03 R	1	0
	08	Y	0	0	F	4.45 03 R	1	0
100 100	15 15	Y	0	0	F	4.45 03 R	1	0
	21	Y	0	0	F	4.45 03 R	1	0

100 100		12 12	Y	0	0	F	4.45 03 R	1	0
100 100		23 23	Y	0	0	F	4.45 03 R	1	0
100 100		22 22	Y	0	0	F	4.45 03 R	1	0
		10	Y	0	0	F	4.45 03 R	1	0
		11	Y	0	0	F	4.45 03 R	1	0
		08	Y	0	0	F	4.45 03 R	1	0
100 100		09 09	Y	0	0	F	4.45 03 R	1	0
		17	Y	0	0	F	4.45 03 R	1	0
100 100		14 14	Y	0	0	F	4.45 03 R	1	0
		13	Y	0	0	F	4.45 03 R	1	0
1/1 1/1		97 08	Y	0	0	F	4.45 03 R	1	0
		08	Y	0	0	F	4.45 03 R	1	0
100 100		21 21	Y	0	0	F	4.45 03 R	1	0
	100 20	14 L	Y	0	0		0.00 03 V	1	0
100 100		22 22	Y	0	0	F	4.45 03 R	1	0
		20	Y	0	0	F	4.45 03 R	1	0
50 50		20 20	Y	0	0	F	4.45 03 R	1	0
		11	Y	0	0	F	4.45 03 R	1	0
100 100		20 20	Y	0	0	F	4.45 03 R	1	0
100 100		21 21	Y	0	0	F	4.45 03 R	1	0
		20	Y	0	0	F	4.45 03 R	1	0
		11	Y	0	0	F	4.45 03 R	1	0
		21	Y	0	0	F	4.45 03 R	1	0
		23	Y	0	0	F	4.45 03 R	1	0
		20	Y	0	0	F	4.45 03 R	1	0
100 100	1	06 08	Y	0	0	F	4.45 03 R	1	0
		13	Y	0	0	F	4.45 03 R	1	0
1/1 1/1		00 08	Y	0	0	F	4.45 03 R	1	0
1/1 1/1	1	94 08	Y	0	0	F	4.45 03 R	1	0
		14	Y	0	0	F	4.45 03 R	1	0
		22	Y	0	0	F	4.45 03 R	1	0
		21	Y	0	0	F	4.45 03 R	1	0
		22	Y	0	0	F	4.45 03 R	1	0
		21	Y	0	0	F	4.45 03 R	1	0
		08	Y	0	0	F	4.45 03 R	1	0
1/1		24	Y	0	0	F	4.45 03 R	1	0
		22	Y	0	0	F	4.45 03 R	1	0

0.00	0.00	4/5/2022	WD	49058.10	0.0000000000	0.0000000000
0.00	0.00	#####	QCD	0.70	50648.0000000000	866.0000000000
0.00	0.00	#####	WD	2786.00	0.0000000000	0.0000000000
0.00	0.00	6/8/2016	DRR	0.70	0.0000000000	0.0000000000
0.00	0.00	8/5/2016	WD	2660.00	0.0000000000	0.0000000000
0.00	0.00	#####	CET	1989.40	51021.0000000000	717.0000000000
0.00	0.00	#####	SWL	1215.20	51356.0000000000	15.0000000000
0.00	0.00	#####	WD	2100.00	0.0000000000	0.0000000000
0.00	0.00	8/4/2000	WD	1120.00	30760.0000000000	1133.0000000000
0.00	0.00	#####	WD	707.00	22187.0000000000	110.0000000000
0.00	0.00	#####	WD	1645.00	34275.0000000000	604.0000000000
0.00	0.00	#####	WD	1050.00	26074.0000000000	973.0000000000
0.00	0.00	#####	DRR	0.00	47811.0000000000	736.0000000000
0.00	0.00	#####	WD	0.70	0.0000000000	0.0000000000
0.00	0.00	8/4/2000	WD	2730.00	30752.0000000000	1589.0000000000
0.00	0.00	#####	WD	29400.00	0.0000000000	0.0000000000
0.00	0.00	3/9/2006	WD	0.70	41628.0000000000	1015.0000000000
0.00	0.00	#####	QC*	0.70	43719.0000000000	732.0000000000
0.00	0.00	9/2/2008	SW*	61600.00	45676.0000000000	1809.0000000000
0.00	0.00	9/2/2008	SW*	61600.00	45676.0000000000	1809.0000000000
0.00	0.00	#####	DR*	0.70	45019.0000000000	638.0000000000
0.00	0.00	#####	DR*	0.70	45019.0000000000	638.0000000000
0.00	0.00	#####	SW*	0.70	43094.0000000000	579.0000000000
0.00	0.00	9/2/2008	SW*	61600.00	45676.0000000000	1809.0000000000
0.00	0.00	#####	QC*	0.70	43719.0000000000	732.0000000000
0.00	0.00	#####	SWL	49000.00	0.0000000000	0.0000000000
0.00	0.00	#####	QCD	0.70	44723.0000000000	848.0000000000
0.00	0.00			0.00	0.0000000000	0.0000000000
0.00	0.00			0.00	0.0000000000	0.0000000000
0.00	0.00			0.00	0.0000000000	0.0000000000
0.00	0.00	#####	TD	1050.00	0.0000000000	0.0000000000
0.00	0.00	#####	QCD	0.70	48854.0000000000	1222.0000000000
0.00	0.00	#####	QCD	0.70	46901.0000000000	445.0000000000
0.00	0.00	9/9/1996	QCD	0.70	25368.0000000000	478.0000000000
0.00	0.00	#####	WD	128.10	31635.0000000000	120.0000000000
0.00	0.00	#####	PRD	315.00	0.0000000000	0.0000000000
0.00	0.00	4/3/2021	WD	0.70	0.0000000000	0.0000000000
0.00	0.00	8/1/1984	WD	292.50	11992.0000000000	295.0000000000
0.00	0.00	#####	PRD	966.00	34284.0000000000	837.0000000000
0.00	0.00	#####	WD	546.00	28769.0000000000	804.0000000000
0.00	0.00	#####	WD	490.00	31433.0000000000	366.0000000000
0.00	0.00	9/8/2004	QCD	0.70	38186.0000000000	1546.0000000000
0.00	0.00	#####	QCD	0.70	0.0000000000	0.0000000000
0.00	0.00	3/1/1994	WD	483.00	21958.0000000000	616.0000000000
0.00	0.00	#####	WD	1981.00	40286.0000000000	1288.0000000000
0.00	0.00	#####	QCD	0.70	0.0000000000	0.0000000000

0.00	0.00	##### WD	1050.00	40046.0000000000	237.0000000000
0.00	0.00	##### QCD	0.70	42042.0000000000	841.0000000000
0.00	0.00	##### WD	637.00	28839.0000000000	646.0000000000
0.00	0.00	4/7/2009 WD	1050.00	46198.0000000000	678.0000000000
0.00	0.00	5/1/1993 WD	385.00	20633.0000000000	573.0000000000
0.00	0.00	9/7/2022 QCD	0.70	0.0000000000	0.0000000000
0.00	0.00	1/1/1985 QCD	0.45	0.0000000000	0.0000000000
0.00	0.00	##### TD	1330.00	0.0000000000	0.0000000000
0.00	0.00	##### WD	1113.00	0.0000000000	0.0000000000
0.00	0.00	##### QCD	364.00	0.0000000000	0.0000000000
0.00	0.00	6/5/2017 WD	1505.00	0.0000000000	0.0000000000
0.00	0.00	##### WD	419.30	30064.0000000000	660.0000000000
0.00	0.00	5/1/1979 WD	135.00	8265.0000000000	32.0000000000
0.00	0.00	8/1/2016 QCD	0.70	0.0000000000	0.0000000000
0.00	0.00	##### WD	1610.00	37576.0000000000	793.0000000000
0.00	0.00	##### WD	980.00	49883.0000000000	1436.0000000000
0.00	0.00	6/1/1985 WD	292.50	12668.0000000000	530.0000000000
0.00	0.00	##### WD	927.50	47743.0000000000	1508.0000000000
0.00	0.00	##### WD	1172.50	0.0000000000	0.0000000000
0.00	0.00	##### WD	385.00	24965.0000000000	606.0000000000
0.00	0.00	##### WD	994.00	0.0000000000	0.0000000000
0.00	0.00	##### WD	1592.50	0.0000000000	0.0000000000
0.00	0.00	##### WD	1820.00	43108.0000000000	277.0000000000
0.00	0.00	##### WD	1218.00	0.0000000000	0.0000000000
0.00	0.00	##### WD	1561.00	0.0000000000	0.0000000000
0.00	0.00	##### WD	420.00	28929.0000000000	220.0000000000
0.00	0.00	5/1/1993 PRD	427.00	20800.0000000000	333.0000000000
0.00	0.00	7/8/2020 WD	1589.00	0.0000000000	0.0000000000
0.00	0.00	##### WD	1128.40	0.0000000000	0.0000000000
0.00	0.00	5/1/1975 WD	98.40	6214.0000000000	969.0000000000
0.00	0.00	##### WD	0.70	0.0000000000	0.0000000000
0.00	0.00	6/4/2003 WD	903.00	35375.0000000000	750.0000000000
0.00	0.00	##### QCD	0.70	45172.0000000000	1457.0000000000
0.00	0.00	##### WD	1309.00	38606.0000000000	1916.0000000000
0.00	0.00	5/7/2018 WD	1505.00	0.0000000000	0.0000000000
0.00	0.00	##### WD	1295.00	43210.0000000000	304.0000000000
0.00	0.00	##### WD	2135.00	0.0000000000	0.0000000000
0.00	0.00	##### WD	2135.00	0.0000000000	0.0000000000
0.00	0.00	##### WD	784.00	50364.0000000000	1415.0000000000
0.00	0.00	##### SWI	1029.00	0.0000000000	0.0000000000
0.00	0.00	##### QCD	0.70	0.0000000000	0.0000000000
0.00	0.00	##### QCD	0.70	0.0000000000	0.0000000000
0.00	0.00	##### WD	2520.00	0.0000000000	0.0000000000
0.00	0.00	1/7/2016 QCD	0.70	0.0000000000	0.0000000000
0.00	0.00	##### WD	1260.00	0.0000000000	0.0000000000
0.00	0.00	##### WD	240.00	14052.0000000000	52.0000000000
0.00	0.00	##### WD	1802.50	0.0000000000	0.0000000000

0.00	0.00	##### WD	1743.00	44901.0000000000	1926.0000000000
0.00	0.00	##### WD	364.00	24917.0000000000	596.0000000000
0.00	0.00	3/2/2023 QCD	761.60	0.0000000000	0.0000000000
0.00	0.00	2/5/2021 WD	1225.00	0.0000000000	0.0000000000
0.00	0.00	##### WD	560.00	30122.0000000000	921.0000000000
0.00	0.00	4/6/2018 WD	1470.00	0.0000000000	0.0000000000
0.00	0.00	##### WD	1050.00	0.0000000000	0.0000000000
0.00	0.00	##### WD	1715.00	0.0000000000	0.0000000000
0.00	0.00	##### WD	1085.00	0.0000000000	0.0000000000
0.00	0.00	##### WD	455.00	27136.0000000000	478.0000000000
0.00	0.00	##### WD	672.00	31627.0000000000	1949.0000000000
0.00	0.00	##### WD	770.00	47167.0000000000	1244.0000000000
0.00	0.00	##### WD	1890.00	0.0000000000	0.0000000000
0.00	0.00	##### WD	1344.00	0.0000000000	0.0000000000
0.00	0.00	##### WD	440.30	31005.0000000000	1188.0000000000
0.00	0.00	##### QCD	0.70	0.0000000000	0.0000000000
0.00	0.00	##### WD	868.00	33215.0000000000	106.0000000000
0.00	0.00	##### WD	0.70	0.0000000000	0.0000000000
0.00	0.00	##### WD	479.50	22778.0000000000	667.0000000000
0.00	0.00	##### WD	1519.00	51314.0000000000	685.0000000000
0.00	0.00	##### WD	374.00	17937.0000000000	45.0000000000
0.00	0.00	7/9/1997 WD	490.00	26704.0000000000	770.0000000000
0.00	0.00	2/6/2013 QCD	0.00	49511.0000000000	1010.0000000000
0.00	0.00	6/1/1992 WD	408.00	19908.0000000000	188.0000000000
0.00	0.00	##### WD	1260.00	0.0000000000	0.0000000000
0.00	0.00	##### QCD	385.00	0.0000000000	0.0000000000
0.00	0.00	##### WD	1540.00	0.0000000000	0.0000000000
0.00	0.00	2/9/2022 WD	1750.00	0.0000000000	0.0000000000
0.00	0.00	1/8/2018 WD	1246.00	0.0000000000	0.0000000000
0.00	0.00	##### WD	931.00	33325.0000000000	815.0000000000
0.00	0.00	##### WD	1645.00	0.0000000000	0.0000000000
0.00	0.00	##### SWI	644.00	47364.0000000000	824.0000000000
0.00	0.00	##### WD	1194.20	0.0000000000	0.0000000000
0.00	0.00	2/7/2000 SWI	504.00	30280.0000000000	59.0000000000
0.00	0.00	##### WD	1540.00	0.0000000000	0.0000000000
0.00	0.00	##### WD	1036.00	0.0000000000	0.0000000000
0.00	0.00	##### QCD	0.70	20164.0000000000	261.0000000000
0.00	0.00	6/6/2008 WD	1309.00	45443.0000000000	1116.0000000000
0.00	0.00	##### WD	1085.00	35894.0000000000	1965.0000000000
0.00	0.00	##### SWI	588.00	47236.0000000000	698.0000000000
0.00	0.00	##### WD	532.00	28470.0000000000	843.0000000000
0.00	0.00	##### WD	770.00	46931.0000000000	1967.0000000000
0.00	0.00	##### QCD	504.00	27794.0000000000	945.0000000000
0.00	0.00	##### WD	1190.00	0.0000000000	0.0000000000
0.00	0.00	##### WD	455.00	31077.0000000000	918.0000000000
0.00	0.00	##### D	0.70	0.0000000000	0.0000000000
0.00	0.00	##### WD	1645.00	0.0000000000	0.0000000000

0.00	0.00	##### QCD	0.70	0.0000000000	0.0000000000
0.00	0.00	##### WD	1610.00	0.0000000000	0.0000000000
0.00	0.00	##### WD	1673.00	0.0000000000	0.0000000000
0.00	0.00	##### SWL	707.00	46838.0000000000	1949.0000000000
0.00	0.00	##### QCD	0.70	0.0000000000	0.0000000000
0.00	0.00	8/1/1984 SWL	365.85	11985.0000000000	326.0000000000
0.00	0.00	##### QCD	0.70	50742.0000000000	519.0000000000
0.00	0.00	##### WD	997.50	0.0000000000	0.0000000000
0.00	0.00	##### WD	833.00	49708.0000000000	199.0000000000
0.00	0.00	3/4/2013 QCD	0.70	49563.0000000000	795.0000000000
0.00	0.00	##### QCD	0.70	35990.0000000000	397.0000000000
0.00	0.00	##### WD	980.00	36469.0000000000	1149.0000000000
0.00	0.00	3/2/2020 WD	1410.50	0.0000000000	0.0000000000
0.00	0.00	##### SWL	0.55	16157.0000000000	717.0000000000
0.00	0.00	##### QCD	0.70	0.0000000000	0.0000000000
0.00	0.00	##### WD	2940.00	0.0000000000	0.0000000000
0.00	0.00	##### QCD	1158.50	0.0000000000	0.0000000000
0.00	0.00	1/7/2010 WD	2170.00	46796.0000000000	1457.0000000000
0.00	0.00	##### WD	3486.00	0.0000000000	0.0000000000
0.00	0.00	##### WD	3206.00	0.0000000000	0.0000000000
0.00	0.00	##### WD	3255.00	0.0000000000	0.0000000000
0.00	0.00	1/7/2010 WD	1715.00	46796.0000000000	1466.0000000000
0.00	0.00	5/7/2020 CPT	910.00	0.0000000000	0.0000000000
0.00	0.00	##### CPT	1120.00	0.0000000000	0.0000000000
0.00	0.00	##### CPT	1120.00	0.0000000000	0.0000000000
0.00	0.00	##### ODI	0.00	0.0000000000	0.0000000000
0.00	0.00	##### CPT	700.00	49204.0000000000	1615.0000000000
0.00	0.00	##### CPT	332.50	26790.0000000000	202.0000000000
0.00	0.00	##### CPT	0.00	28767.0000000000	750.0000000000
0.00	0.00	##### CPT	714.00	49935.0000000000	719.0000000000
0.00	0.00	##### CPT	1001.00	0.0000000000	0.0000000000
0.00	0.00	##### CPT	1855.00	0.0000000000	0.0000000000
0.00	0.00	##### CPT	0.70	0.0000000000	0.0000000000
0.00	0.00	##### CPT	910.00	0.0000000000	0.0000000000
0.00	0.00	1/1/1994 CPT	245.00	22481.0000000000	986.0000000000
0.00	0.00	##### CPT	1015.00	0.0000000000	0.0000000000
0.00	0.00	##### CPT	1190.00	0.0000000000	0.0000000000

SALE_DATE	DEE	STAMP_AM	BOOK_2	PAGE_2	SALE_DATE	DEE	STAMP_AM
8/3/1999	WD	23100.00	29810.0000000000	491.0000000000	8/3/1999	QCD	768.60
#####	WD	1225.00	47668.0000000000	387.0000000000	#####	WD	1225.00
9/6/2012	QCD	0.70	49063.0000000000	149.0000000000	#####	WD	472.00
#####	WD	2769.90	0.0000000000	0.0000000000	#####	SWC	1820.00
#####	WD	2100.00	50378.0000000000	1118.0000000000	#####	WD	0.70
#####	ODF	0.00	50461.0000000000	1533.0000000000	#####	WD	1190.00
#####	WD	1631.00	47001.0000000000	452.0000000000	#####	SWC	1610.00
9/4/2012	QCD	0.70	49073.0000000000	141.0000000000	#####	WD	1302.00
#####	WD	1071.00	29852.0000000000	1689.0000000000	2/8/1995	WD	770.00
#####	D	913.50	22187.0000000000	107.0000000000			0.00
4/6/2000	WD	1036.00	30416.0000000000	949.0000000000	3/1/1993	WD	854.00
#####	QCD	0.70	23048.0000000000	851.0000000000	#####	WD	840.00
#####	WD	1505.00	47800.0000000000	1139.0000000000	#####	WD	1680.00
#####	WD	4550.00	0.0000000000	0.0000000000	2/6/2004	WD	4900.00
#####	WD	2625.00	30499.0000000000	961.0000000000	#####	WD	1925.00
2/4/2020	WD	9450.00	0.0000000000	0.0000000000	#####	WD	0.70
3/9/2006	WD	35000.00	41628.0000000000	1013.0000000000	#####	PRD	0.70
7/7/2005	WD'	5600.00	40032.0000000000	31.0000000000	#####	QC*	840.00
#####	SW*	32256.00	32285.0000000000	1358.0000000000	#####	SW*	35000.00
#####	SW*	32256.00	32285.0000000000	1358.0000000000	#####	SW*	35000.00
#####	QCD	0.70	38394.0000000000	163.0000000000	1/1/1990	QCD	0.55
#####	QCD	0.70	44723.0000000000	850.0000000000	#####	QCD	0.70
#####	D*	164010.00	34469.0000000000	600.0000000000	4/1/1986	WD	0.00
#####	SW*	32256.00	32285.0000000000	1358.0000000000	#####	SW*	35000.00
7/7/2005	WD'	5600.00	40032.0000000000	31.0000000000	#####	QC*	840.00
#####	ACT	700.70	47207.0000000000	1921.0000000000	5/7/2010	ACT	0.00
#####	QCD	0.70	38394.0000000000	161.0000000000	#####	QCD	0.50
		0.00	0.0000000000	0.0000000000			0.00
		0.00	0.0000000000	0.0000000000			0.00
		0.00	0.0000000000	0.0000000000			0.00
#####	QCD	0.70	42042.0000000000	817.0000000000	#####	WD	420.00
5/8/1997	WD	472.50	26420.0000000000	750.0000000000	#####	QCD	0.70
4/7/2006	QCD	0.70	42291.0000000000	1590.0000000000	#####	QCD	525.00
#####	PRD	0.70	25061.0000000000	989.0000000000	8/1/1972	WD	84.60
#####	DRR	0.00	30491.0000000000	1492.0000000000			0.00
#####	WD	655.90	48148.0000000000	1511.0000000000	#####	ODF	0.00
8/1/1977	WD	96.00	7147.0000000000	234.0000000000	#####	SWC	81.60
9/1/1977	WD	112.50	0.0000000000	0.0000000000	#####	SWC	82.50
5/1/1996	QCD	0.70	25146.0000000000	456.0000000000	#####	WD	96.00
1/1/1986	WD	304.50	13166.0000000000	130.0000000000	6/1/1972	SWC	79.50
6/1/1972	SWC	79.50	0.0000000000	0.0000000000			0.00
#####	WD	1169.00	37743.0000000000	1675.0000000000	#####	WD	490.00
#####	QCD	0.70	0.0000000000	0.0000000000	#####	WD	880.60
#####	WD	357.50	0.0000000000	0.0000000000	#####	WD	320.00
#####	WD	980.00	32897.0000000000	679.0000000000	4/1/1983	WD	306.00
#####	WD	1330.00	0.0000000000	0.0000000000	#####	SWC	84.00

##### WD	595.00	32168.0000000000	1468.0000000000	4/1/1985 WD	314.55
##### WD	588.00	30193.0000000000	1319.0000000000	##### WD	378.50
7/1/1971 WD	89.10	0.0000000000	0.0000000000		0.00
2/4/2009 PRD	0.00	45996.0000000000	1658.0000000000	##### PRD	0.70
##### WD	238.50	0.0000000000	0.0000000000	##### WD	127.50
##### WD	1435.00	0.0000000000	0.0000000000	##### QCD	0.70
##### WD	88.80	0.0000000000	0.0000000000	##### WD	88.80
8/2/2016 DRR	0.70	0.0000000000	0.0000000000	8/2/2016 WD	0.70
##### WD	980.00	0.0000000000	0.0000000000	5/7/1996 WD	364.00
##### WD	917.00	31537.0000000000	598.0000000000	5/1/1987 WD	245.00
##### QCD	0.70	43484.0000000000	1509.0000000000	##### WD	1400.00
7/1/1993 QCD	0.70	21153.0000000000	527.0000000000	4/1/1987 WD	230.00
5/1/1975 WD	97.50	0.0000000000	0.0000000000		0.00
2/1/1986 WD	237.50	13240.0000000000	218.0000000000	2/1/1982 WD	202.50
2/1/1982 WD	292.50	10093.0000000000	619.0000000000	##### CET	3.00
##### SWI	923.30	46170.0000000000	1009.0000000000	##### CET	0.70
5/1/1975 WD	110.10	0.0000000000	0.0000000000		0.00
##### WD	476.00	25245.0000000000	85.0000000000	6/1/1992 WD	402.00
##### WD	378.00	26731.0000000000	77.0000000000	6/1/1993 WD	301.00
5/4/1995 QCD	0.70	23410.0000000000	36.0000000000	1/1/1990 WD	264.00
##### WD	903.00	34482.0000000000	1980.0000000000	3/1/1996 WD	315.00
##### WD	1560.30	0.0000000000	0.0000000000	6/9/2014 WD	952.00
7/6/2001 WD	784.00	31872.0000000000	1183.0000000000	##### WD	0.00
##### WD	1155.00	38077.0000000000	1442.0000000000	##### WD	585.20
##### WD	1701.00	38737.0000000000	1579.0000000000	7/1/1991 QCD	0.60
##### WD	371.00	26761.0000000000	535.0000000000	2/1/1991 WD	220.00
5/1/1975 WD	119.10	0.0000000000	0.0000000000		0.00
6/3/2011 WD	1127.00	48000.0000000000	1607.0000000000	##### WD	2065.00
##### QCD	0.70	0.0000000000	0.0000000000	##### PRD	0.70
	0.00	0.0000000000	0.0000000000		0.00
4/5/2021 WD	1155.00	0.0000000000	0.0000000000	##### WD	0.70
6/1/1981 WD	284.00	9638.0000000000	902.0000000000	##### WD	101.40
##### QCD	168.00	33356.0000000000	129.0000000000	##### QCD	0.70
##### WD	420.00	29973.0000000000	1643.0000000000	6/5/1996 WD	339.50
##### WD	1085.00	50032.0000000000	921.0000000000	##### WD	994.00
##### PRD	315.00	32963.0000000000	1823.0000000000	2/1/1984 WD	126.00
##### QCD	0.70	0.0000000000	0.0000000000	##### QCD	0.70
9/6/2007 QCD	0.70	44598.0000000000	1119.0000000000	##### WD	319.50
##### QC*	0.70	47505.0000000000	300.0000000000	4/1/1978 WD	191.10
##### CET	749.00	50465.0000000000	1771.0000000000	##### WD	392.00
##### PRD	0.70	0.0000000000	0.0000000000	6/9/2011 WD	560.00
##### WD	910.00	47951.0000000000	174.0000000000	##### WD	1120.00
##### WD	0.70	26768.0000000000	766.0000000000	##### WD	392.00
##### DRR	0.00	51183.0000000000	1204.0000000000	##### QCD	0.00
9/8/2009 QCD	0.70	46536.0000000000	1090.0000000000	5/1/2009 QCD	0.70
5/1/1975 WD	72.00	0.0000000000	0.0000000000		0.00
##### WD	770.00	49726.0000000000	1536.0000000000	##### QCD	0.70

##### QCD	0.70	40516.0000000000	853.0000000000	##### WD	1750.00
5/1/1992 QCD	0.60	19686.0000000000	332.0000000000	7/1/1987 QCD	0.55
##### WD	1645.00	0.0000000000	0.0000000000	1/7/2016 DRR	0.70
##### QCD	0.70	0.0000000000	0.0000000000	##### QCD	0.70
6/2/1992 ODI	0.00	19540.0000000000	136.0000000000	##### WD	337.50
9/5/2012 WD	1085.00	49058.0000000000	131.0000000000	5/1/1975 WD	90.00
##### WD	959.00	0.0000000000	0.0000000000	##### WD	1477.00
##### WD	1677.20	44109.0000000000	1238.0000000000	##### WD	2380.00
##### SWI	943.60	45043.0000000000	1168.0000000000	##### CET	0.00
6/1/1986 WD	307.50	13527.0000000000	608.0000000000	1/1/1980 WD	252.00
7/9/1999 WD	525.00	29661.0000000000	883.0000000000	##### QCD	0.60
##### WD	1837.50	40472.0000000000	1455.0000000000	##### WD	1144.50
##### QCD	0.70	0.0000000000	0.0000000000	##### WD	1365.00
##### WD	840.00	46888.0000000000	1286.0000000000	##### WD	0.70
6/1/1994 WD	371.00	22432.0000000000	435.0000000000		0.00
##### QCD	0.70	46169.0000000000	350.0000000000	##### SWI	276.75
##### WD	567.00	30179.0000000000	1229.0000000000	##### WD	485.10
##### WD	1297.80	38108.0000000000	1134.0000000000	##### WD	805.00
7/1/1984 SWI	280.80	11898.0000000000	100.0000000000		0.00
1/7/2004 WD	1085.00	36728.0000000000	1233.0000000000	##### WD	511.00
	0.00	0.0000000000	0.0000000000		0.00
5/1/1989 WD	370.70	16448.0000000000	37.0000000000		0.00
##### WD	0.00	42185.0000000000	1222.0000000000	##### WD	924.00
	0.00	0.0000000000	0.0000000000		0.00
##### QCD	0.70	50256.0000000000	327.0000000000	##### WD	567.00
##### QCD	56.00	41120.0000000000	208.0000000000	1/5/2005 QCD	0.70
##### QCD	643.30	50842.0000000000	1920.0000000000	##### CET	847.70
1/2/2019 WD	1435.00	0.0000000000	0.0000000000	##### WD	1281.00
##### WD	773.50	49013.0000000000	701.0000000000	6/8/2012 WD	0.70
##### WD	623.00	31022.0000000000	1549.0000000000	5/1/1992 WD	405.00
8/1/2016 WD	1176.00	0.0000000000	0.0000000000	##### WD	630.00
##### QCD	0.70	47364.0000000000	820.0000000000	##### CET	0.00
3/1/2017 QCD	0.70	0.0000000000	0.0000000000	##### QCD	0.70
##### CET	0.00	30150.0000000000	1278.0000000000	##### WD	581.00
##### AFF	0.00	0.0000000000	0.0000000000	##### WD	665.00
##### WD	364.00	26346.0000000000	478.0000000000	##### WD	385.00
##### SWI	303.75	11898.0000000000	90.0000000000		0.00
##### WD	595.00	30915.0000000000	1723.0000000000	##### WD	448.00
##### WD	542.50	28059.0000000000	372.0000000000	##### WD	479.50
1/7/2010 CET	0.70	46818.0000000000	1124.0000000000	##### QCD	0.70
2/2/1996 WD	497.00	24528.0000000000	538.0000000000	##### WD	390.50
##### WD	1890.00	42448.0000000000	1843.0000000000	##### CET	1204.00
7/1/1992 QCD	0.00	19646.0000000000	687.0000000000	##### WD	330.00
##### PRD	903.00	35391.0000000000	1159.0000000000	##### WD	511.00
6/1/1994 WD	385.00	22421.0000000000	391.0000000000		0.00
9/8/2014 WD	961.10	51077.0000000000	844.0000000000	##### SWI	454.30
##### WD	1540.00	0.0000000000	0.0000000000	6/1/2016 WD	1330.00

##### WD	980.00	47476.0000000000	592.0000000000	##### WD	770.00
##### WD	119.00	29109.0000000000	1550.0000000000	1/1/1984 SWI	301.50
##### WD	490.00	47972.0000000000	1218.0000000000	##### QCD	0.00
##### QCD	0.70	46579.0000000000	769.0000000000	##### CET	0.70
##### D	0.70	0.0000000000	0.0000000000	##### SWI	630.00
	0.00	0.0000000000	0.0000000000		0.00
##### QCD	0.70	48212.0000000000	1859.0000000000	##### WD	1260.00
##### WD	455.00	48198.0000000000	1805.0000000000	6/7/2006 WD	1364.30
1/7/2010 WD	700.00	46796.0000000000	860.0000000000	##### WD	728.00
##### SWI	641.90	49130.0000000000	1762.0000000000	##### SWI	0.70
3/1/1996 WD	521.50	24568.0000000000	774.0000000000	8/1/1994 WD	500.50
8/3/1998 WD	532.00	28700.0000000000	549.0000000000	1/1/1994 WD	490.00
##### WD	1288.00	38015.0000000000	259.0000000000	6/3/2002 WD	945.00
	0.00	0.0000000000	0.0000000000		0.00
##### QCD	2464.00	0.0000000000	0.0000000000	3/6/2017 WD	3360.00
5/6/2014 QCD	0.70	50774.0000000000	1604.0000000000	##### DRR	0.00
##### WD	2870.00	0.0000000000	0.0000000000	##### WD	1750.00
##### SWI	0.70	43683.0000000000	1636.0000000000		0.00
##### SWI	4109.00	0.0000000000	0.0000000000		0.00
6/9/2016 WD	3479.00	0.0000000000	0.0000000000	##### QCD	0.70
##### WD	2030.00	50225.0000000000	1363.0000000000	##### SWI	3665.90
3/9/2007 SWI	0.70	43748.0000000000	477.0000000000		0.00
##### CPT	910.00	0.0000000000	0.0000000000	##### DRR	0.00
##### CPT	84.00	0.0000000000	0.0000000000	5/8/2022 ODI	0.00
##### DRR	0.70	0.0000000000	0.0000000000	##### CPT	1050.00
##### CPT	1120.00	39847.0000000000	333.0000000000	##### CPT	1050.00
##### DRR	0.70	49204.0000000000	1611.0000000000	##### CPT	1085.00
4/1/1984 CPT	148.50	11667.0000000000	979.0000000000	##### CPT	157.50
6/1/1993 CPT	329.00	21250.0000000000	510.0000000000	4/1/1989 CPT	170.50
##### CPT	318.50	25438.0000000000	780.0000000000	2/1/1993 CPT	336.00
9/1/2016 CPT	791.00	0.0000000000	0.0000000000	##### CPT	700.00
##### CPT	560.00	49833.0000000000	1707.0000000000	4/1/1971 CPT	42.00
##### CPT	504.00	27873.0000000000	916.0000000000	6/1/1994 CPT	315.00
##### CPT	1050.00	50969.0000000000	818.0000000000	##### CPT	910.00
5/1/1993 CPT	203.00	0.0000000000	0.0000000000	##### CPT	19.80
##### DRR	0.00	34825.0000000000	1849.0000000000	##### QCD	0.70
##### CPT	525.00	30654.0000000000	880.0000000000	2/1/1993 CPT	413.00

BOOK_3	PAGE_3	SALE_DAT	DEE	STAMP_AM	BOOK_4
29810.0000000000	489.0000000000	#####	WD	450.00	5268.0000000000
31644.0000000000	1034.0000000000	#####	WD	1036.00	29417.0000000000
9304.0000000000	694.0000000000	#####	WD	144.00	7847.0000000000
49716.0000000000	989.0000000000	#####	SWI	0.70	49716.0000000000
20491.0000000000	784.0000000000	#####	WD	840.00	0.0000000000
27870.0000000000	974.0000000000	4/1/1993	WD	0.00	20661.0000000000
44460.0000000000	1560.0000000000	#####	SWI	0.70	43014.0000000000
31147.0000000000	269.0000000000	#####	WD	1029.00	28782.0000000000
23152.0000000000	475.0000000000	8/1/1988	WD	605.00	15736.0000000000
0.0000000000	0.0000000000			0.00	0.0000000000
20481.0000000000	237.0000000000			0.00	0.0000000000
21319.0000000000	932.0000000000	5/1/1993	WD	910.00	0.0000000000
32149.0000000000	1148.0000000000			0.00	0.0000000000
36891.0000000000	318.0000000000	#####	WD	3885.00	34025.0000000000
23559.0000000000	849.0000000000			0.00	0.0000000000
0.0000000000	0.0000000000	9/1/1973	WD	480.00	5459.0000000000
34586.0000000000	812.0000000000	#####	WD	7147.00	25886.0000000000
28692.0000000000	916.0000000000	3/1/1992	QCD	0.60	19376.0000000000
23148.0000000000	238.0000000000	1/1/1961	WD	57.60	7285.0000000000
23148.0000000000	238.0000000000	1/1/1966	WD	136.00	7285.0000000000
17130.0000000000	908.0000000000	5/1/1987	WD	562.50	0.0000000000
38394.0000000000	165.0000000000	3/4/2004	QCD	0.70	37067.0000000000
13326.0000000000	683.0000000000	#####	WD	1097.80	0.0000000000
23148.0000000000	238.0000000000	6/1/1964	WD	55.50	7285.0000000000
28692.0000000000	916.0000000000	5/1/1962	WD	10.00	8896.0000000000
47069.0000000000	518.0000000000	#####	SWI	120638.00	44283.0000000000
14022.0000000000	482.0000000000	5/1/1962	WD	37.00	0.0000000000
0.0000000000	0.0000000000			0.00	0.0000000000
0.0000000000	0.0000000000			0.00	0.0000000000
0.0000000000	0.0000000000			0.00	0.0000000000
30193.0000000000	1308.0000000000	7/1/1971	SWI	61.50	5399.0000000000
24656.0000000000	592.0000000000	#####	WD	275.00	13086.0000000000
38944.0000000000	497.0000000000	#####	QCD	0.00	37108.0000000000
0.0000000000	0.0000000000			0.00	0.0000000000
0.0000000000	0.0000000000	#####	WD	605.50	30314.0000000000
48703.0000000000	16.0000000000	#####	PRO	0.00	17007.0000000000
0.0000000000	0.0000000000			0.00	0.0000000000
0.0000000000	0.0000000000			0.00	0.0000000000
6855.0000000000	565.0000000000	8/1/1972	SWI	81.60	0.0000000000
0.0000000000	0.0000000000			0.00	0.0000000000
0.0000000000	0.0000000000			0.00	0.0000000000
21300.0000000000	177.0000000000	#####	WD	420.00	0.0000000000
0.0000000000	0.0000000000	#####	OSA	0.00	0.0000000000
0.0000000000	0.0000000000	1/1/1972	SWI	87.60	0.0000000000
10869.0000000000	190.0000000000	1/1/1980	WD	256.00	0.0000000000
5140.0000000000	550.0000000000			0.00	0.0000000000

12502.0000000000	193.0000000000	##### WD	126.00	0.0000000000
13882.0000000000	312.0000000000	1/1/1984 WD	328.05	0.0000000000
0.0000000000	0.0000000000		0.00	0.0000000000
43908.0000000000	1934.0000000000	##### WD	130.50	7817.0000000000
0.0000000000	0.0000000000	5/1/1975 WD	100.80	0.0000000000
47235.0000000000	1797.0000000000	6/9/2005 QCC	0.70	39874.0000000000
0.0000000000	0.0000000000		0.00	0.0000000000
0.0000000000	0.0000000000	##### WD	1300.60	35915.0000000000
24876.0000000000	555.0000000000	6/1/1992 WD	258.00	19659.0000000000
14492.0000000000	263.0000000000	2/1/1980 WD	208.00	0.0000000000
35569.0000000000	387.0000000000	##### WD	665.00	27054.0000000000
0.0000000000	0.0000000000	9/1/1985 CET	85.50	0.0000000000
0.0000000000	0.0000000000		0.00	0.0000000000
0.0000000000	0.0000000000	1/1/1981 WD	206.00	0.0000000000
0.0000000000	0.0000000000	5/1/1975 WD	100.80	0.0000000000
45876.0000000000	975.0000000000	##### WD	1568.00	39445.0000000000
0.0000000000	0.0000000000		0.00	0.0000000000
19619.0000000000	327.0000000000	##### WD	102.00	0.0000000000
20853.0000000000	973.0000000000	3/1/1990 WD	253.00	0.0000000000
17130.0000000000	568.0000000000	5/1/1975 WD	91.80	0.0000000000
24570.0000000000	222.0000000000	7/1/1991 QCC	0.60	18567.0000000000
50857.0000000000	376.0000000000	##### WD	0.70	45585.0000000000
12984.0000000000	845.0000000000	8/1/1985 WD	262.00	0.0000000000
32147.0000000000	1029.0000000000	##### WD	199.50	30159.0000000000
18567.0000000000	697.0000000000	5/1/1985 WD	265.50	0.0000000000
18185.0000000000	254.0000000000	2/1/1991 WD	220.00	0.0000000000
0.0000000000	0.0000000000		0.00	0.0000000000
40221.0000000000	1290.0000000000	##### WD	1099.00	33177.0000000000
0.0000000000	0.0000000000	##### WD	903.00	33608.0000000000
0.0000000000	0.0000000000		0.00	0.0000000000
46173.0000000000	808.0000000000	##### PRD	0.70	27695.0000000000
0.0000000000	0.0000000000		0.00	0.0000000000
27896.0000000000	906.0000000000	##### DRR	0.00	27696.0000000000
24977.0000000000	63.0000000000	##### WD	255.00	16097.0000000000
32763.0000000000	809.0000000000	##### WD	525.00	30111.0000000000
11494.0000000000	169.0000000000	1/1/1978 WD	28000.00	0.0000000000
0.0000000000	0.0000000000	##### QCC	0.70	37689.0000000000
11180.0000000000	334.0000000000	5/1/1975 WD	111.60	0.0000000000
7531.0000000000	301.0000000000	5/1/1975 WD	84.00	0.0000000000
23897.0000000000	598.0000000000	7/1/1988 WD	297.00	15641.0000000000
47974.0000000000	115.0000000000	4/5/2005 WD	1323.00	39413.0000000000
34249.0000000000	1562.0000000000	6/1/1986 WD	260.00	13639.0000000000
25885.0000000000	534.0000000000	1/1/1993 WD	374.50	20270.0000000000
51165.0000000000	1598.0000000000	##### D	529.20	49607.0000000000
46255.0000000000	1530.0000000000	##### QCC	0.70	43076.0000000000
0.0000000000	0.0000000000		0.00	0.0000000000
29096.0000000000	1425.0000000000	##### WD	0.55	18000.0000000000

38829.0000000000	313.0000000000	1/1/1979	WD	149.70	7985.0000000000
0.0000000000	0.0000000000	7/1/1983	WD	240.75	0.0000000000
0.0000000000	0.0000000000	1/7/2016	QCD	0.70	0.0000000000
51100.0000000000	1431.0000000000	3/6/2013	WD	644.00	49714.0000000000
11358.0000000000	873.0000000000	5/1/1975	WD	90.00	0.0000000000
6214.0000000000	97.0000000000			0.00	0.0000000000
42963.0000000000	1870.0000000000	#####	WD	1477.00	40124.0000000000
41586.0000000000	268.0000000000	9/1/2005	WD	1722.00	40564.0000000000
44605.0000000000	1286.0000000000	#####	WD	1295.00	38926.0000000000
0.0000000000	0.0000000000	3/1/1979	WD	132.00	0.0000000000
18983.0000000000	608.0000000000	9/1/1988	WD	385.00	0.0000000000
35905.0000000000	1379.0000000000	#####	WD	479.50	29554.0000000000
0.0000000000	0.0000000000	#####	DRR	350.00	0.0000000000
44203.0000000000	359.0000000000	5/1/1988	WD	362.45	15464.0000000000
0.0000000000	0.0000000000			0.00	0.0000000000
11416.0000000000	184.0000000000			0.00	0.0000000000
24226.0000000000	594.0000000000	8/1/1989	WD	335.50	16660.0000000000
34608.0000000000	780.0000000000	#####	WD	596.40	30223.0000000000
0.0000000000	0.0000000000			0.00	0.0000000000
29779.0000000000	1899.0000000000	3/1/1990	WD	374.00	17233.0000000000
0.0000000000	0.0000000000			0.00	0.0000000000
0.0000000000	0.0000000000			0.00	0.0000000000
33055.0000000000	176.0000000000	#####	WD	525.00	30553.0000000000
0.0000000000	0.0000000000			0.00	0.0000000000
48713.0000000000	189.0000000000	#####	WD	1400.00	43391.0000000000
38835.0000000000	546.0000000000	7/1/1992	QCD	0.70	19806.0000000000
50451.0000000000	972.0000000000	#####	CET	0.70	47702.0000000000
37929.0000000000	402.0000000000	#####	WD	493.50	27736.0000000000
48873.0000000000	1066.0000000000	#####	WD	1575.00	40063.0000000000
19585.0000000000	798.0000000000	#####	WD	354.75	0.0000000000
47420.0000000000	984.0000000000	#####	WD	1071.00	34029.0000000000
46915.0000000000	379.0000000000	#####	WD	2205.00	44928.0000000000
0.0000000000	0.0000000000	#####	QCD	0.70	49287.0000000000
25703.0000000000	339.0000000000	7/8/1996	SWI	462.00	25150.0000000000
50099.0000000000	436.0000000000	#####	WD	770.00	33470.0000000000
23485.0000000000	309.0000000000	1/1/1993	WD	385.00	20291.0000000000
0.0000000000	0.0000000000			0.00	0.0000000000
20231.0000000000	572.0000000000	8/1/1989	WD	357.50	0.0000000000
21627.0000000000	89.0000000000	#####	SWI	372.60	0.0000000000
45495.0000000000	829.0000000000	#####	WD	1260.00	37590.0000000000
17845.0000000000	78.0000000000	2/1/1986	SWI	383.50	0.0000000000
38200.0000000000	388.0000000000	#####	WD	623.00	31730.0000000000
0.0000000000	0.0000000000	5/1/1989	CET	305.50	0.0000000000
27797.0000000000	900.0000000000	#####	SWI	337.50	12205.0000000000
0.0000000000	0.0000000000			0.00	0.0000000000
47929.0000000000	1846.0000000000	#####	CET	322.70	47190.0000000000
0.0000000000	0.0000000000	#####	WD	1050.00	36076.0000000000

46503.0000000000	129.0000000000	##### WD	1610.00	39406.0000000000
11440.0000000000	650.0000000000		0.00	0.0000000000
24962.0000000000	416.0000000000	3/1/1996 WD	553.00	24568.0000000000
46515.0000000000	213.0000000000	##### WD	1190.00	36499.0000000000
47680.0000000000	1088.0000000000	##### CET	504.70	47438.0000000000
0.0000000000	0.0000000000		0.00	0.0000000000
45216.0000000000	935.0000000000	9/1/1993 WD	504.00	21114.0000000000
42464.0000000000	877.0000000000	##### WD	430.50	30113.0000000000
31421.0000000000	840.0000000000	##### WD	406.00	28992.0000000000
49130.0000000000	1761.0000000000	##### CET	7.70	48969.0000000000
22548.0000000000	494.0000000000	##### WD	365.75	0.0000000000
21720.0000000000	210.0000000000	3/1/1985 SWI	355.50	0.0000000000
33488.0000000000	1559.0000000000	##### WD	574.00	30493.0000000000
0.0000000000	0.0000000000		0.00	0.0000000000
0.0000000000	0.0000000000	##### SWI	4036.20	43265.0000000000
43296.0000000000	1195.0000000000	##### SWI	3080.00	43223.0000000000
50461.0000000000	234.0000000000	##### SWI	2932.30	43263.0000000000
0.0000000000	0.0000000000		0.00	0.0000000000
0.0000000000	0.0000000000		0.00	0.0000000000
51287.0000000000	1689.0000000000	##### WD	2345.00	46198.0000000000
43244.0000000000	721.0000000000		0.00	0.0000000000
0.0000000000	0.0000000000		0.00	0.0000000000
0.0000000000	0.0000000000	##### CPT	0.70	0.0000000000
0.0000000000	0.0000000000	7/1/1986 CPT	0.00	13553.0000000000
40691.0000000000	1308.0000000000	##### CPT	1050.00	40691.0000000000
37803.0000000000	286.0000000000	##### CPT	0.70	30107.0000000000
42813.0000000000	276.0000000000	##### CPT	245.00	13734.0000000000
0.0000000000	0.0000000000	4/1/1966 CPT	30.00	0.0000000000
0.0000000000	0.0000000000		0.00	0.0000000000
20377.0000000000	80.0000000000	2/1/1993 CPT	0.00	0.0000000000
50747.0000000000	459.0000000000	##### CPT	875.00	43785.0000000000
0.0000000000	0.0000000000		0.00	0.0000000000
22323.0000000000	750.0000000000	6/1/1993 CPT	315.00	0.0000000000
33526.0000000000	1468.0000000000	1/9/1998 CPT	595.00	27601.0000000000
0.0000000000	0.0000000000		0.00	0.0000000000
34039.0000000000	1817.0000000000	##### DRR	0.00	29773.0000000000
20402.0000000000	596.0000000000	3/1/1992 CPT	180.00	0.0000000000

382.0000000000		0.00	0.0000000000	0.0000000000
1251.0000000000	##### WD	808.50	23579.0000000000	761.0000000000
692.0000000000		0.00	0.0000000000	0.0000000000
988.0000000000	##### CET	1.40	49529.0000000000	1268.0000000000
0.0000000000	##### WD	607.50	0.0000000000	0.0000000000
357.0000000000	##### WD	828.00	0.0000000000	0.0000000000
1013.0000000000	##### WD	3185.00	39245.0000000000	1847.0000000000
1868.0000000000	5/1/1996 WD	647.50	24843.0000000000	258.0000000000
370.0000000000	7/1/1984 WD	495.00	0.0000000000	0.0000000000
0.0000000000		0.00	0.0000000000	0.0000000000
0.0000000000		0.00	0.0000000000	0.0000000000
0.0000000000		0.00	0.0000000000	0.0000000000
0.0000000000	7/1/1992 WD	1197.00	19691.0000000000	490.0000000000
825.0000000000	6/5/2001 WD	2975.00	31688.0000000000	1341.0000000000
0.0000000000		0.00	0.0000000000	0.0000000000
586.0000000000		0.00	0.0000000000	0.0000000000
437.0000000000	##### WD	1953.45	10587.0000000000	247.0000000000
802.0000000000	4/1/1962 WD	55.00	0.0000000000	0.0000000000
66.0000000000		0.00	0.0000000000	0.0000000000
66.0000000000		0.00	0.0000000000	0.0000000000
0.0000000000	6/1/1962 WD	36.00	0.0000000000	0.0000000000
1235.0000000000	6/1/1992 QCD	0.60	19651.0000000000	834.0000000000
0.0000000000	1/1/1971 WD	1533.90	0.0000000000	0.0000000000
66.0000000000		0.00	0.0000000000	0.0000000000
740.0000000000		0.00	0.0000000000	0.0000000000
974.0000000000	##### WD	27300.00	36143.0000000000	1635.0000000000
0.0000000000		0.00	0.0000000000	0.0000000000
0.0000000000		0.00	0.0000000000	0.0000000000
0.0000000000		0.00	0.0000000000	0.0000000000
0.0000000000		0.00	0.0000000000	0.0000000000
85.0000000000		0.00	0.0000000000	0.0000000000
154.0000000000	5/1/1977 WD	111.00	0.0000000000	0.0000000000
758.0000000000	##### WD	1085.00	33297.0000000000	1754.0000000000
0.0000000000		0.00	0.0000000000	0.0000000000
1367.0000000000	6/4/1998 WD	595.00	28379.0000000000	566.0000000000
984.0000000000		0.00	0.0000000000	0.0000000000
0.0000000000		0.00	0.0000000000	0.0000000000
0.0000000000		0.00	0.0000000000	0.0000000000
0.0000000000		0.00	0.0000000000	0.0000000000
0.0000000000		0.00	0.0000000000	0.0000000000
0.0000000000		0.00	0.0000000000	0.0000000000
0.0000000000		0.00	0.0000000000	0.0000000000
0.0000000000	5/1/1990 QCD	0.55	0.0000000000	0.0000000000
0.0000000000	##### WD	105.00	5577.0000000000	331.0000000000
0.0000000000		0.00	0.0000000000	0.0000000000
0.0000000000	7/1/1977 WD	112.50	0.0000000000	0.0000000000
0.0000000000		0.00	0.0000000000	0.0000000000

0.0000000000	##### WD	102.00	0.0000000000	0.0000000000
0.0000000000	1/1/1972 SWI	87.60	0.0000000000	0.0000000000
0.0000000000		0.00	0.0000000000	0.0000000000
338.0000000000	##### WD	118.20	0.0000000000	0.0000000000
0.0000000000		0.00	0.0000000000	0.0000000000
1052.0000000000	##### QCD	0.70	28613.0000000000	6.0000000000
0.0000000000		0.00	0.0000000000	0.0000000000
1472.0000000000	##### WD	752.50	31064.0000000000	1571.0000000000
612.0000000000	##### WD	79.50	0.0000000000	0.0000000000
0.0000000000	##### WD	108.00	0.0000000000	0.0000000000
44.0000000000	5/1/1975 WD	112.50	6222.0000000000	534.0000000000
0.0000000000	6/1/1984 QCD	0.45	0.0000000000	0.0000000000
0.0000000000		0.00	0.0000000000	0.0000000000
0.0000000000	3/1/1978 WD	81.00	0.0000000000	0.0000000000
0.0000000000		0.00	0.0000000000	0.0000000000
426.0000000000	5/1/1975 WD	100.80	6214.0000000000	67.0000000000
0.0000000000		0.00	0.0000000000	0.0000000000
0.0000000000	##### WD	107.10	0.0000000000	0.0000000000
0.0000000000	5/1/1975 WD	71.40	0.0000000000	0.0000000000
0.0000000000		0.00	0.0000000000	0.0000000000
696.0000000000	3/1/1987 WD	235.00	0.0000000000	0.0000000000
895.0000000000	##### WD	1071.00	35362.0000000000	410.0000000000
0.0000000000	3/1/1979 WD	129.00	0.0000000000	0.0000000000
679.0000000000	##### WD	395.50	29333.0000000000	1083.0000000000
0.0000000000	9/1/1977 WD	100.50	0.0000000000	0.0000000000
0.0000000000	6/1/1988 WD	198.00	0.0000000000	0.0000000000
0.0000000000		0.00	0.0000000000	0.0000000000
454.0000000000	##### WD	546.00	25215.0000000000	388.0000000000
1769.0000000000	5/1/1975 WD	83.40	6214.0000000000	91.0000000000
0.0000000000		0.00	0.0000000000	0.0000000000
399.0000000000	##### QCD	0.70	22455.0000000000	681.0000000000
0.0000000000		0.00	0.0000000000	0.0000000000
790.0000000000	##### QCD	0.70	27477.0000000000	404.0000000000
97.0000000000	##### WD	85.20	0.0000000000	0.0000000000
485.0000000000	##### WD	420.00	26349.0000000000	458.0000000000
0.0000000000		0.00	0.0000000000	0.0000000000
373.0000000000	##### QCD	0.70	31396.0000000000	1737.0000000000
0.0000000000		0.00	0.0000000000	0.0000000000
0.0000000000		0.00	0.0000000000	0.0000000000
835.0000000000	4/1/1987 QCD	0.55	0.0000000000	0.0000000000
749.0000000000	##### WD	700.00	33505.0000000000	240.0000000000
102.0000000000	8/1/1975 WD	81.00	0.0000000000	0.0000000000
385.0000000000	8/1/1990 WD	280.50	0.0000000000	0.0000000000
1488.0000000000	##### SWI	0.70	49285.0000000000	370.0000000000
1093.0000000000	9/1/1979 WD	156.00	8483.0000000000	592.0000000000
0.0000000000		0.00	0.0000000000	0.0000000000
109.0000000000	1/1/1985 WD	396.00	0.0000000000	0.0000000000

228.0000000000	5/1/1975 WD	108.00	0.0000000000	0.0000000000
0.0000000000	3/1/1978 WD	28500.00	0.0000000000	0.0000000000
0.0000000000	##### DRR	0.00	51183.0000000000	1206.0000000000
1102.0000000000	##### WD	1550.50	42102.0000000000	626.0000000000
0.0000000000		0.00	0.0000000000	0.0000000000
0.0000000000		0.00	0.0000000000	0.0000000000
112.0000000000	##### WD	490.00	31040.0000000000	1299.0000000000
432.0000000000	9/1/1989 PRD	275.00	16792.0000000000	343.0000000000
1913.0000000000		0.00	0.0000000000	0.0000000000
0.0000000000	##### WD	120.00	0.0000000000	0.0000000000
0.0000000000	7/1/1988 SWI	0.55	0.0000000000	0.0000000000
369.0000000000	##### WD	420.00	24322.0000000000	833.0000000000
0.0000000000	##### QCD	0.70	46624.0000000000	288.0000000000
499.0000000000	8/1/1986 WD	0.50	0.0000000000	0.0000000000
0.0000000000		0.00	0.0000000000	0.0000000000
0.0000000000		0.00	0.0000000000	0.0000000000
887.0000000000		0.00	0.0000000000	0.0000000000
1348.0000000000	4/1/1989 WD	352.00	16354.0000000000	546.0000000000
0.0000000000		0.00	0.0000000000	0.0000000000
754.0000000000		0.00	0.0000000000	0.0000000000
0.0000000000		0.00	0.0000000000	0.0000000000
0.0000000000		0.00	0.0000000000	0.0000000000
345.0000000000	4/7/2000 CET	420.00	30418.0000000000	794.0000000000
0.0000000000		0.00	0.0000000000	0.0000000000
1566.0000000000	##### WD	819.00	33446.0000000000	523.0000000000
879.0000000000	##### SWI	245.25	0.0000000000	0.0000000000
1870.0000000000	##### WD	952.00	33971.0000000000	1826.0000000000
559.0000000000	##### WD	455.00	21352.0000000000	842.0000000000
935.0000000000	9/1/1990 WD	330.00	18147.0000000000	438.0000000000
0.0000000000		0.00	0.0000000000	0.0000000000
147.0000000000	7/1/1994 WD	448.00	22387.0000000000	842.0000000000
30.0000000000	##### WD	1715.00	40435.0000000000	616.0000000000
1001.0000000000	##### TD	497.00	29203.0000000000	818.0000000000
111.0000000000	##### CET	0.70	24122.0000000000	416.0000000000
1848.0000000000	7/1/1994 WD	349.30	22448.0000000000	35.0000000000
910.0000000000		0.00	0.0000000000	0.0000000000
0.0000000000		0.00	0.0000000000	0.0000000000
0.0000000000		0.00	0.0000000000	0.0000000000
0.0000000000		0.00	0.0000000000	0.0000000000
1186.0000000000	##### WD	1085.00	35860.0000000000	1806.0000000000
0.0000000000		0.00	0.0000000000	0.0000000000
1638.0000000000	##### WD	335.50	17987.0000000000	960.0000000000
0.0000000000	1/1/1984 SWI	324.00	0.0000000000	0.0000000000
878.0000000000		0.00	0.0000000000	0.0000000000
0.0000000000		0.00	0.0000000000	0.0000000000
1754.0000000000	##### WD	1575.00	40620.0000000000	1764.0000000000
441.0000000000	##### WD	1022.00	33951.0000000000	1311.0000000000

1171.0000000000	##### QCD	0.70	39406.0000000000	1169.0000000000
0.0000000000		0.00	0.0000000000	0.0000000000
527.0000000000	##### SWI	326.25	12096.0000000000	807.0000000000
1571.0000000000	##### WD	875.00	33144.0000000000	530.0000000000
1562.0000000000	##### WD	1729.00	41799.0000000000	446.0000000000
0.0000000000		0.00	0.0000000000	0.0000000000
797.0000000000	##### QCD	0.70	0.0000000000	0.0000000000
1284.0000000000	##### WD	420.00	23644.0000000000	501.0000000000
1013.0000000000	9/1/1993 WD	385.00	21239.0000000000	879.0000000000
203.0000000000	8/2/2011 CET	0.70	48146.0000000000	1137.0000000000
0.0000000000	2/1/1988 SWI	341.00	0.0000000000	0.0000000000
0.0000000000		0.00	0.0000000000	0.0000000000
1876.0000000000		0.00	0.0000000000	0.0000000000
0.0000000000		0.00	0.0000000000	0.0000000000
84.0000000000		0.00	0.0000000000	0.0000000000
1471.0000000000		0.00	0.0000000000	0.0000000000
806.0000000000		0.00	0.0000000000	0.0000000000
0.0000000000		0.00	0.0000000000	0.0000000000
0.0000000000		0.00	0.0000000000	0.0000000000
655.0000000000	##### SWI	3665.90	43265.0000000000	25.0000000000
0.0000000000		0.00	0.0000000000	0.0000000000
0.0000000000		0.00	0.0000000000	0.0000000000
0.0000000000	##### CPT	38.50	48807.0000000000	7.0000000000
632.0000000000	7/1/1980 CPT	118.00	0.0000000000	0.0000000000
1308.0000000000	1/7/2000 CPT	399.00	30179.0000000000	1321.0000000000
1739.0000000000	1/8/1998 CPT	0.70	27561.0000000000	521.0000000000
950.0000000000	5/1/1970 CPT	55.50	0.0000000000	0.0000000000
0.0000000000		0.00	0.0000000000	0.0000000000
0.0000000000		0.00	0.0000000000	0.0000000000
0.0000000000	3/1/1986 CPT	180.00	0.0000000000	0.0000000000
777.0000000000	##### CPT	665.00	43123.0000000000	4.0000000000
0.0000000000		0.00	0.0000000000	0.0000000000
0.0000000000	6/1/1992 QCD	0.00	0.0000000000	0.0000000000
578.0000000000	##### CPT	0.70	23067.0000000000	99.0000000000
0.0000000000		0.00	0.0000000000	0.0000000000
1426.0000000000	##### CPT	280.00	29582.0000000000	1100.0000000000
0.0000000000	4/1/1976 CPT	55.50	0.0000000000	0.0000000000

LAND_CAL_8	LAND_CAL_9	LAI	SITUS_S	SITUS_S	SIT	SITUS_ST_4	SITUS	SIT	SITUS_ZIP_
0.00	0.00	1500				CORDOVA	RD	FL	33316
0.00	0.00	1448			SE	15	ST	FL	33316
0.00	0.00	1448			SE	15	ST	FL	333162762
0.00	0.00	1448			SE	15	ST	FL	33316
0.00	0.00	1448			SE	15	ST	FL	333162702
0.00	0.00	1460			SE	15	ST	FL	33316
0.00	0.00	1460			SE	15	ST	FL	33316
0.00	0.00	1460			SE	15	ST	FL	33316
0.00	0.00	1460			SE	15	ST	FL	33316
0.00	0.00	1472			SE	15	ST	FL	333162758
0.00	0.00	1472			SE	15	ST	FL	33316
0.00	0.00	1472			SE	15	ST	FL	333162758
0.00	0.00	1472			SE	15	ST	FL	33316
0.00	0.00	1496			SE	15	ST	FL	333162702
0.00	0.00	1498			SE	15	ST	FL	333162702
0.00	0.00	1541				CORDOVA	RD	FL	33316
0.00	0.00	1625				CORDOVA	RD	FL	33316
0.00	0.00	1530	1536			CORDOVA	RD	FL	33316
0.00	0.00	1445			SE	16	ST	FL	33316
0.00	0.00	1445			SE	16	ST	FL	33316
0.00	0.00	1596	1602			CORDOVA	RD	FL	33316
0.00	0.00	1600				CORDOVA	RD	FL	33316
0.00	0.00	1303	1497		SE	17	ST	FL	33316
0.00	0.00	1445			SE	16	ST	FL	33316
0.00	0.00	1517			SE	16	ST	FL	33316
0.00	0.00	1335			SE	16	ST	FL	33316
0.00	0.00	1550	1554			CORDOVA	RD	FL	33316
0.00	0.00				SE	15	ST	FL	33316
0.00	0.00				SE	15	ST	FL	33316
0.00	0.00				SE	15	ST	FL	33316
0.00	0.00	1424			SE	15	ST	FL	33316
0.00	0.00	1424			SE	15	ST	FL	333162765
0.00	0.00	1424			SE	15	ST	FL	33316
0.00	0.00	1424			SE	15	ST	FL	33316
0.00	0.00	1424			SE	15	ST	FL	33316
0.00	0.00	1424			SE	15	ST	FL	333162765
0.00	0.00	1424			SE	15	ST	FL	333162765
0.00	0.00	1424			SE	15	ST	FL	333162765
0.00	0.00	1424			SE	15	ST	FL	333162765
0.00	0.00	1424			SE	15	ST	FL	333162766
0.00	0.00	1424			SE	15	ST	FL	33316
0.00	0.00	1424			SE	15	ST	FL	33316
0.00	0.00	1424			SE	15	ST	FL	333162766
0.00	0.00	1424			SE	15	ST	FL	333162766
0.00	0.00	1424			SE	15	ST	FL	33316
0.00	0.00	1424			SE	15	ST	FL	33316

0.00	0.00	1424	SE	15	ST	FL	333162766
0.00	0.00	1424	SE	15	ST	FL	333162766
0.00	0.00	1424	SE	15	ST	FL	333162766
0.00	0.00	1510	SE	15	ST	FL	333162741
0.00	0.00	1510	SE	15	ST	FL	333162741
0.00	0.00	1510	SE	15	ST	FL	333162774
0.00	0.00	1510	SE	15	ST	FL	333162774
0.00	0.00	1510	SE	15	ST	FL	333162746
0.00	0.00	1510	SE	15	ST	FL	33316
0.00	0.00	1510	SE	15	ST	FL	333162745
0.00	0.00	1500	SE	15	ST	FL	333162742
0.00	0.00	1500	SE	15	ST	FL	333162742
0.00	0.00	1500	SE	15	ST	FL	33316
0.00	0.00	1500	SE	15	ST	FL	33316
0.00	0.00	1500	SE	15	ST	FL	33316
0.00	0.00	1500	SE	15	ST	FL	33316
0.00	0.00	1500	SE	15	ST	FL	333162710
0.00	0.00	1510	SE	15	ST	FL	333162745
0.00	0.00	1510	SE	15	ST	FL	33316
0.00	0.00	1510	SE	15	ST	FL	33316
0.00	0.00	1510	SE	15	ST	FL	33316
0.00	0.00	1510	SE	15	ST	FL	333162777
0.00	0.00	1510	SE	15	ST	FL	333162777
0.00	0.00	1510	SE	15	ST	FL	33316
0.00	0.00	1510	SE	15	ST	FL	333162775
0.00	0.00	1510	SE	15	ST	FL	333162775
0.00	0.00	1510	SE	15	ST	FL	33316
0.00	0.00	1500	SE	15	ST	FL	33316
0.00	0.00	1500	SE	15	ST	FL	33316
0.00	0.00	1500	SE	15	ST	FL	33316
0.00	0.00	1500	SE	15	ST	FL	33316
0.00	0.00	1500	SE	15	ST	FL	33316
0.00	0.00	1500	SE	15	ST	FL	333162743
0.00	0.00	1500	SE	15	ST	FL	33316
0.00	0.00	1500	SE	15	ST	FL	33316
0.00	0.00	1500	SE	15	ST	FL	333162711
0.00	0.00	1500	SE	15	ST	FL	33316
0.00	0.00	1510	SE	15	ST	FL	333162776
0.00	0.00	1510	SE	15	ST	FL	33316
0.00	0.00	1510	SE	15	ST	FL	333162774
0.00	0.00	1510	SE	15	ST	FL	333162744
0.00	0.00	1510	SE	15	ST	FL	333162744
0.00	0.00	1510	SE	15	ST	FL	333162744
0.00	0.00	1510	SE	15	ST	FL	33316
0.00	0.00	1510	SE	15	ST	FL	33316
0.00	0.00	1510	SE	15	ST	FL	33316
0.00	0.00	1510	SE	15	ST	FL	333162778

0.00	0.00	1500	SE	15	ST	FL	33316
0.00	0.00	1500	SE	15	ST	FL	333162748
0.00	0.00	1500	SE	15	ST	FL	33316
0.00	0.00	1500	SE	15	ST	FL	33316
0.00	0.00	1500	SE	15	ST	FL	33316
0.00	0.00	1500	SE	15	ST	FL	33316
0.00	0.00	1500	SE	15	ST	FL	33316
0.00	0.00	1500	SE	15	ST	FL	33316
0.00	0.00	1500	SE	15	ST	FL	333162773
0.00	0.00	1500	SE	15	ST	FL	333162773
0.00	0.00	1050	SE	15	ST	FL	33316
0.00	0.00	1050	SE	15	ST	FL	333162134
0.00	0.00	1050	SE	15	ST	FL	33316
0.00	0.00	1050	SE	15	ST	FL	33316
0.00	0.00	1050	SE	15	ST	FL	33316
0.00	0.00	1050	SE	15	ST	FL	333162134
0.00	0.00	1050	SE	15	ST	FL	33316
0.00	0.00	1050	SE	15	ST	FL	33316
0.00	0.00	1050	SE	15	ST	FL	333162134
0.00	0.00	1050	SE	15	ST	FL	333162134
0.00	0.00	1050	SE	15	ST	FL	333162134
0.00	0.00	1050	SE	15	ST	FL	33316
0.00	0.00	1050	SE	15	ST	FL	33316
0.00	0.00	1050	SE	15	ST	FL	333162134
0.00	0.00	1050	SE	15	ST	FL	333162134
0.00	0.00	1050	SE	15	ST	FL	33316
0.00	0.00	1050	SE	15	ST	FL	33316
0.00	0.00	1050	SE	15	ST	FL	333162134
0.00	0.00	1050	SE	15	ST	FL	333162134
0.00	0.00	1050	SE	15	ST	FL	333162134
0.00	0.00	1050	SE	15	ST	FL	33316
0.00	0.00	1050	SE	15	ST	FL	33316
0.00	0.00	1050	SE	15	ST	FL	33316
0.00	0.00	1050	SE	15	ST	FL	333162135
0.00	0.00	1050	SE	15	ST	FL	33316
0.00	0.00	1050	SE	15	ST	FL	333162151
0.00	0.00	1050	SE	15	ST	FL	33316
0.00	0.00	1050	SE	15	ST	FL	333162135
0.00	0.00	1050	SE	15	ST	FL	333162135
0.00	0.00	1050	SE	15	ST	FL	33316

0.00	0.00	1050	SE	15	ST	FL	33316
0.00	0.00	1050	SE	15	ST	FL	333162135
0.00	0.00	1050	SE	15	ST	FL	333162135
0.00	0.00	1050	SE	15	ST	FL	33316
0.00	0.00	1050	SE	15	ST	FL	33316
0.00	0.00	1050	SE	15	ST	FL	33316
0.00	0.00	1050	SE	15	ST	FL	33316
0.00	0.00	1050	SE	15	ST	FL	33316
0.00	0.00	1050	SE	15	ST	FL	33316
0.00	0.00	1050	SE	15	ST	FL	333162135
0.00	0.00	1050	SE	15	ST	FL	333162135
0.00	0.00	1050	SE	15	ST	FL	333162135
0.00	0.00	1050	SE	15	ST	FL	33316
0.00	0.00	1490	SE	15	ST	FL	33305
0.00	0.00	1490	SE	15	ST	FL	33305
0.00	0.00	1490	SE	15	ST	FL	33305
0.00	0.00	1490	SE	15	ST	FL	33305
0.00	0.00	1490	SE	15	ST	FL	33305
0.00	0.00	1490	SE	15	ST	FL	33305
0.00	0.00	1490	SE	15	ST	FL	33305
0.00	0.00	1490	SE	15	ST	FL	33305
0.00	0.00	1440	SE	15	ST	FL	33316
0.00	0.00	1440	SE	15	ST	FL	333162763
0.00	0.00	1440	SE	15	ST	FL	33316
0.00	0.00	1440	SE	15	ST	FL	333162763
0.00	0.00	1440	SE	15	ST	FL	33316
0.00	0.00	1440	SE	15	ST	FL	333162700
0.00	0.00	1440	SE	15	ST	FL	333162788
0.00	0.00	1440	SE	15	ST	FL	333162700
0.00	0.00	1440	SE	15	ST	FL	333162700
0.00	0.00	1440	SE	15	ST	FL	333162700
0.00	0.00	1440	SE	15	ST	FL	33316
0.00	0.00	1440	SE	15	ST	FL	33316
0.00	0.00	1440	SE	15	ST	FL	33316
0.00	0.00	1440	SE	15	ST	FL	33316
0.00	0.00	1440	SE	15	ST	FL	333162764

	SITUS_	LAST_YRS_J	LAST_YRS_1	LAST_YRS_2	LAST_YRS_T	LAST_YRS_A	LAST_YRS_S	TWO_YRS_J	TWO_YRS_1
		877900	5136120	0	6014020	0	6014020	877900	4144670
A		63000	299180	0	306160	0	306160	63000	267170
B		63000	315060	0	304730	0	354730	63000	281400
C		138960	381760	0	449520	0	449520	138960	340970
D		131040	313300	0	387840	0	387840	131040	279840
C		139200	378050	0	447270	0	447270	139200	337720
D		130800	309040	0	215160	0	265160	130800	276040
B		63000	294520	0	325170	0	325170	63000	263090
A		63000	294580	0	103760	0	153760	63000	263160
A		63000	273430	0	42690	0	142690	63000	244210
B		63000	258450	0	87690	0	142690	63000	230830
C		122280	274480	0	125260	0	175260	122280	245150
D		147720	410150	0	480010	0	480010	147720	366090
		270000	627720	0	787960	0	787960	270000	561170
		270000	640600	0	797510	0	797510	270000	572600
		401630	3141210	0	3542840	0	3542840	401630	3141210
		2944300	4434740	0	7379040	0	7379040	2944300	4103620
		468750	882600	0	1351350	0	1351350	468750	882600
		1667160	1399270	0	3066430	0	3066430	1667160	1396360
		960360	1201040	0	2161400	0	2161400	960360	1201040
		184150	631640	0	749670	0	749670	184150	497370
		93750	9330	0	103080	0	103080	93750	9330
		12464250	27359840	0	39425840	0	39425840	12464250	23377430
		751030	719310	0	1470340	0	1470340	751030	719310
		365640	10200	0	233550	0	233550	335170	10200
		3262820	18600900	0	21863720	0	21863720	3262820	18602670
		290450	1112110	0	1402560	0	1402560	290450	1112110
		22820	0	0	0	0	22820	22820	0
		145170	0	0	0	0	145170	145170	0
		13540	0	0	0	0	13540	13540	0
11		12930	116350	0	129280	0	129280	11750	105780
14		19890	179050	0	54500	0	104500	18090	162780
15		19890	179050	0	198940	0	198940	18090	162780
21		20250	182280	0	41060	0	91060	18410	165720
22		20250	182280	0	6400	0	106400	18410	165720
24		20250	182280	0	202530	0	202530	18410	165720
25		20250	182280	0	0	0	91060	18410	165720
31		20610	185510	0	37720	0	92720	18740	168660
32		20610	185510	0	206120	0	206120	18740	168660
34		20610	185510	0	58280	0	108280	18740	168660
35		20610	185510	0	62230	0	112230	18740	168660
41		20970	188740	0	209710	0	209710	19070	171600
42		20970	188740	0	209710	0	209710	19070	171600
44		20970	188740	0	209710	0	209710	19070	171600
45		20970	188740	0	209710	0	209710	19070	171600
51		21330	191970	0	213300	0	213300	19390	174530

52	21330	191970	0	213300	0	213300	19390	174530
54	21330	191970	0	213300	0	213300	19390	174530
55	21330	191970	0	213300	0	213300	19390	174530
101	27180	244580	0	221760	0	271760	22490	202370
105	23060	207530	0	25000	0	70880	19080	171720
106	23060	207530	0	230590	0	230590	19080	171720
107	19700	177330	0	179330	0	179330	16300	146730
108	22370	201350	0	91420	0	141420	18510	166600
109	18370	165350	0	106570	0	156570	15200	136810
110	27180	244580	0	247340	0	247340	22490	202370
111	27180	244580	0	247340	0	247340	22490	202370
112	18370	165350	0	167210	0	167210	15200	136810
113	22370	201350	0	203620	0	203620	18510	166600
114	19700	177330	0	179330	0	179330	16300	146730
115	23060	207530	0	62180	0	117180	19080	171720
116	23060	207530	0	209880	0	209880	19080	171720
120	27180	244580	0	0	0	83560	22490	202370
201	27310	245820	0	92660	0	142660	22600	203390
202	18510	166560	0	168430	0	168430	15310	137810
203	22510	202580	0	28700	0	78700	18620	167620
204	19840	178540	0	180540	0	180540	16410	147720
205	23200	208770	0	211120	0	211120	19190	172740
206	23200	208770	0	67890	0	117890	19190	172740
207	19840	178540	0	117680	0	167680	16410	147720
208	22510	202580	0	141820	0	191820	18620	167620
209	18510	166560	0	168430	0	168430	15310	137810
210	27310	245820	0	248580	0	248580	22600	203390
211	27310	245820	0	182760	0	232760	22600	203390
212	18510	166560	0	168430	0	168430	15310	137810
213	22510	202580	0	204860	0	204860	18620	167620
214	19840	178540	0	180540	0	180540	16410	147720
215	23200	208770	0	86430	0	136430	19190	172740
216	23200	208770	0	80950	0	130950	19190	172740
217	19840	178540	0	180540	0	180540	16410	147720
218	22510	202580	0	204860	0	204860	18620	167620
219	18510	166560	0	168430	0	168430	15310	137810
220	27310	245820	0	223130	0	273130	22600	203390
301	27450	247050	0	0	0	84400	22710	204410
302	18640	167750	0	169640	0	169640	15420	138800
303	22650	203820	0	206110	0	206110	18740	168640
304	19970	179740	0	181760	0	181760	16520	148720
305	23330	210000	0	212360	0	212360	19310	173750
306	23330	210000	0	37650	0	87650	19310	173750
307	19970	179740	0	181760	0	181760	16520	148720
308	22650	203820	0	206110	0	206110	18740	168640
309	18640	167750	0	58450	0	108450	15420	138800
310	27450	247050	0	182010	0	232010	22710	204410

311	27450	247050	0	89500	0	139500	22710	204410
312	18640	167750	0	169640	0	169640	15420	138800
313	22650	203820	0	176470	0	226470	18740	168640
314	19970	179740	0	181760	0	181760	16520	148720
315	23330	210000	0	212360	0	212360	19310	173750
316	23330	210000	0	147210	0	197210	19310	173750
317	19970	179740	0	99810	0	149810	16520	148720
318	22650	203820	0	68270	0	118270	18740	168640
319	18640	167750	0	169640	0	169640	15420	138800
320	27450	247050	0	274500	0	274500	22710	204410
200	22620	203570	0	30320	0	80320	21010	189090
201	22620	203570	0	30320	0	80320	21010	189090
202	22310	200820	0	223130	0	223130	20730	186530
203	22310	200820	0	223130	0	223130	20730	186530
204	18340	165050	0	25000	0	65120	17030	153310
205	18340	165050	0	183390	0	183390	17030	153310
206	22310	200820	0	223130	0	223130	20730	186530
207	22310	200820	0	29250	0	79250	20730	186530
208	22620	203570	0	30320	0	80320	21010	189090
209	22620	203570	0	124120	0	174120	21010	189090
300	22920	206320	0	0	0	81410	21290	191650
301	22920	206320	0	31410	0	81410	21290	191650
302	22620	203570	0	187140	0	187140	21010	189090
303	22620	203570	0	187140	0	187140	21010	189090
304	18640	167800	0	186440	0	186440	17320	155870
305	18640	167800	0	128380	0	178380	17320	155870
306	22620	203570	0	226190	0	226190	21010	189090
307	22620	203570	0	226190	0	226190	21010	189090
308	22920	206320	0	159090	0	209090	21290	191650
309	22920	206320	0	31410	0	81410	21290	191650
400	23230	209070	0	172250	0	222250	21580	194200
401	23230	209070	0	232300	0	232300	21580	194200
402	22920	206320	0	128040	0	178040	21290	191650
403	22920	206320	0	31410	0	81410	21290	191650
404	18950	170560	0	189510	0	189510	17600	158420
405	18950	170560	0	189510	0	189510	17600	158420
406	22920	206320	0	0	0	81410	21290	191650
407	22920	206320	0	216110	0	216110	21290	191650
408	23230	209070	0	32500	0	82500	21580	194200
409	23230	209070	0	192230	0	192230	21580	194200
500	23540	211820	0	194750	0	194750	21860	196760
501	23540	211820	0	235360	0	235360	21860	196760
502	23230	209070	0	32500	0	82500	21580	194200
503	23230	209070	0	108640	0	158640	21580	194200
504	19260	173310	0	159310	0	159310	17890	160980
505	19260	173310	0	45420	0	145420	17890	160980
506	23230	209070	0	232300	0	232300	21580	194200

507	23230	209070	0	0	0	82500	21580	194200
508	23540	211820	0	142300	0	192300	21860	196760
509	23540	211820	0	175170	0	225170	21860	196760
600	24150	217330	0	199810	0	199810	22430	201870
601	24150	217330	0	199810	0	199810	22430	201870
602	23840	214580	0	197270	0	197270	22150	199310
603	23840	214580	0	34690	0	84690	22150	199310
604	19870	178810	0	198680	0	198680	18450	166090
605	19870	178810	0	16930	0	116930	18450	166090
606	23840	214580	0	224740	0	224740	22150	199310
607	23840	214580	0	34690	0	84690	22150	199310
608	24150	217330	0	199810	0	199810	22430	201870
609	24150	217330	0	145400	0	195400	22430	201870
105	10	0	0	0	0	10	10	0
101	47350	426120	0	416520	0	466520	45290	407650
102	46790	421150	0	467940	0	467940	44770	402900
103	46790	421150	0	402610	0	452610	44770	402900
104	47350	426120	0	473470	0	473470	45290	407650
201	47350	426120	0	392460	0	442460	45290	407650
202	46790	421150	0	338680	0	388680	44770	402900
203	46790	421150	0	467940	0	467940	44770	402900
204	47350	426120	0	473470	0	473470	45290	407650
1	17280	155520	0	143140	0	143140	15300	137700
2	14400	129600	0	144000	0	144000	12750	114750
3	14420	129800	0	131280	0	131280	12770	114920
4	18730	168590	0	60310	0	115310	16590	149270
5	18730	168590	0	170510	0	170510	16590	149270
6	14400	129600	0	25000	0	62350	12750	114750
7	14400	129600	0	0	0	57470	12750	114750
21	17280	155520	0	157300	0	157300	15300	137700
22	14400	129600	0	140250	0	140250	12750	114750
23	14400	129600	0	131070	0	131070	12750	114750
24	18730	168590	0	182440	0	182440	16590	149270
25	18730	168590	0	170510	0	170510	16590	149270
26	14400	129600	0	131070	0	131070	12750	114750
27	14400	129600	0	0	0	88630	12750	114750
28	17280	155520	0	168300	0	168300	15300	137700

TWO_YRS_	TWO_YRS_1	TWO_YRS_A	TWO_YRS_2	BLDG_ADJ_S	BLDG_TOT_S	BLDG_UNIT	BLDG	BLD	B	BLDG
0	5022570	10620408	5022570	29333	29333	0	1988	003	2	1
0	278330	605351	278330	1100	1240	1	1979	003	2	1
0	294400	618644	344400	1100	1240	1	1979	003	2	1
0	408660	858712	408660	1402	1572	1	1979	003	2	1
0	352590	746877	352590	1150	1292	1	1979	003	2	1
0	406610	854326	406610	1386	1540	1	1979	003	2	1
0	207440	457555	257440	1134	1260	1	1979	003	2	1
0	295610	624251	295610	1080	1200	1	1979	003	2	1
0	99290	257206	149290	1080	1200	1	1979	003	2	1
0	38540	186933	138540	1004	1116	1	1978	003	2	1
0	88040	236364	138540	949	1054	1	1978	003	2	1
0	120160	295868	170160	1008	1120	1	1978	003	2	1
0	436380	913843	436380	1514	1968	1	1978	003	2	1
0	716330	1455414	716330	2287	2820	1	1995	004	2	1
0	725010	1473180	725010	2337	2820	1	1995	004	2	1
0	3542840	7107520	3542840	10017	10017	6	1972	003	2	2
0	7047920	15796156	7047920	39818	39818	0	1968	001	2	1
0	1351350	2863722	1351350	6275	6275	0	1963	001	2	1
0	2786750	6735751	2786750	22796	22796	0	1975	001	2	1
0	2087080	4693020	2087080	18015	18015	0	1967	001	2	1
0	681520	1412855	681520	2575	2575	0	1989	003	2	1
0	103080	210524	103080	0	0	0	1975	003	2	0
0	35841680	77387559	35841680	157487	157487	0	1974	003	2	5
0	1366020	3286033	1366020	11160	11160	0	1967	001	2	1
0	212320	506790	212320	0	0	0	1998	004	2	0
0	21865490	44379146	21865490	73260	73260	0	2022	005	2	3
0	1283180	2785938	1283180	5307	5307	0	1968	001	2	1
0	0	0	22820	0	0	0	0	0	0	0
0	0	0	145170	0	0	0	0	0	0	0
0	0	0	13540	0	0	0	0	0	0	0
0	117530	254960	117530	740	0	1	1972	003	2	1
0	51460	149675	101460	1140	0	1	1972	003	2	1
0	180870	374061	180870	1140	0	1	1972	003	2	1
0	38410	125500	88410	1140	0	1	1972	003	2	1
0	3310	102745	103310	1140	0	1	1972	003	2	1
0	184130	380099	184130	1140	0	1	1972	003	2	1
0	0	86815	88410	1140	0	1	1972	003	2	1
0	39520	127555	90020	1140	0	1	1972	003	2	1
0	187400	386158	187400	1140	0	1	1972	003	2	1
0	55130	156475	105130	1140	0	1	1972	003	2	1
0	58970	163589	108970	1140	0	1	1972	003	2	1
0	190670	392214	190670	1140	0	1	1972	003	2	1
0	190670	392214	190670	1140	0	1	1972	003	2	1
0	190670	392214	190670	1140	0	1	1972	003	2	1
0	190670	392214	190670	1140	0	1	1972	003	2	1
0	193920	398234	193920	1140	0	1	1972	003	2	1

0	193920	398234	193920	1140	0	1 1972 003 2	1
0	193920	398234	193920	1140	0	1 1972 003 2	1
0	193920	398234	193920	1140	0	1 1972 003 2	1
0	224860	457442	224860	1070	0	1 1976 003 2	1
0	25000	97915	68820	940	0	1 1976 003 2	1
0	190800	393505	190800	940	0	1 1976 003 2	1
0	163030	340252	163030	660	0	1 1976 003 2	1
0	87310	217362	137310	975	0	1 1976 003 2	1
0	102010	242619	152010	670	0	1 1976 003 2	1
0	224860	457442	224860	1070	0	1 1976 003 2	1
0	224860	457442	224860	1070	0	1 1976 003 2	1
0	152010	319897	152010	670	0	1 1976 003 2	1
0	185110	383187	185110	975	0	1 1976 003 2	1
0	163030	340252	163030	660	0	1 1976 003 2	1
0	63270	172602	113770	940	0	1 1976 003 2	1
0	190800	393505	190800	940	0	1 1976 003 2	1
0	0	82550	81130	1070	0	1 1976 003 2	1
0	88510	220197	138510	1070	0	1 1976 003 2	1
0	153120	321955	153120	670	0	1 1976 003 2	1
0	26410	104543	76410	975	0	1 1976 003 2	1
0	164130	342289	164130	660	0	1 1976 003 2	1
0	191930	395596	191930	940	0	1 1976 003 2	1
0	64460	174806	114460	940	0	1 1976 003 2	1
0	112800	262545	162800	660	0	1 1976 003 2	1
0	136240	308005	186240	975	0	1 1976 003 2	1
0	153120	321955	153120	670	0	1 1976 003 2	1
0	225990	459534	225990	1070	0	1 1976 003 2	1
0	175990	382255	225990	1070	0	1 1976 003 2	1
0	153120	321955	153120	670	0	1 1976 003 2	1
0	186240	385283	186240	975	0	1 1976 003 2	1
0	164130	342289	164130	660	0	1 1976 003 2	1
0	82460	208152	132460	940	0	1 1976 003 2	1
0	77140	198294	127140	940	0	1 1976 003 2	1
0	164130	342289	164130	660	0	1 1976 003 2	1
0	186240	385283	186240	975	0	1 1976 003 2	1
0	153120	321955	153120	670	0	1 1976 003 2	1
0	225990	459534	225990	1070	0	1 1976 003 2	1
0	0	82820	81950	1070	0	1 1976 003 2	1
0	154220	323993	154220	670	0	1 1976 003 2	1
0	187380	387393	187380	975	0	1 1976 003 2	1
0	165240	344343	165240	660	0	1 1976 003 2	1
0	193060	397691	193060	940	0	1 1976 003 2	1
0	35100	120417	85100	940	0	1 1976 003 2	1
0	165240	344343	165240	660	0	1 1976 003 2	1
0	187380	387393	187380	975	0	1 1976 003 2	1
0	55300	156089	105300	670	0	1 1976 003 2	1
0	175260	380901	225260	1070	0	1 1976 003 2	1

0	85440	214511	135440	1070	0	1 1976 003 2	1
0	154220	323993	154220	670	0	1 1976 003 2	1
0	187380	387393	187380	975	0	1 1976 003 2	1
0	165240	344343	165240	660	0	1 1976 003 2	1
0	193060	397691	193060	940	0	1 1976 003 2	1
0	141470	317466	191470	940	0	1 1976 003 2	1
0	95450	230405	145450	660	0	1 1976 003 2	1
0	64830	175717	114830	975	0	1 1976 003 2	1
0	154220	323993	154220	670	0	1 1976 003 2	1
0	138560	297626	163650	1070	0	1 1976 003 2	1
0	27990	105359	77990	830	0	1 1984 003 2	1
0	27990	105359	77990	830	0	1 1984 003 2	1
0	207260	422107	207260	830	0	1 1984 003 2	1
0	207260	422107	207260	830	0	1 1984 003 2	1
0	25000	92443	63230	800	0	1 1984 003 2	1
0	170340	353463	170340	780	0	1 1984 003 2	1
0	207260	422107	207260	830	0	1 1984 003 2	1
0	26950	103431	76950	830	0	1 1984 003 2	1
0	27990	105359	77990	830	0	1 1984 003 2	1
0	119050	274045	169050	830	0	1 1984 003 2	1
0	0	78054	79040	830	0	1 1984 003 2	1
0	29040	107302	79040	830	0	1 1984 003 2	1
0	170130	377859	170130	830	0	1 1984 003 2	1
0	170130	377859	170130	830	0	1 1984 003 2	1
0	173190	358842	173190	800	0	1 1984 003 2	1
0	123190	281465	173190	780	0	1 1984 003 2	1
0	210100	427368	210100	830	0	1 1984 003 2	1
0	210100	427368	210100	830	0	1 1984 003 2	1
0	153000	336935	203000	830	0	1 1984 003 2	1
0	29040	107302	79040	830	0	1 1984 003 2	1
0	165780	360611	215780	830	0	1 1984 003 2	1
0	215780	437889	215780	830	0	1 1984 003 2	1
0	122860	281104	172860	830	0	1 1984 003 2	1
0	29040	107302	79040	830	0	1 1984 003 2	1
0	91620	223080	141620	800	0	1 1984 003 2	1
0	176020	363986	176020	780	0	1 1984 003 2	1
0	0	78054	79040	830	0	1 1984 003 2	1
0	196470	412229	196470	830	0	1 1984 003 2	1
0	30100	109266	80100	830	0	1 1984 003 2	1
0	174760	387080	174760	830	0	1 1984 003 2	1
0	177050	391660	177050	830	0	1 1984 003 2	1
0	218620	443154	218620	830	0	1 1984 003 2	1
0	30100	109266	80100	830	0	1 1984 003 2	1
0	104020	246202	154020	830	0	1 1984 003 2	1
0	144830	327199	144830	800	0	1 1984 003 2	1
0	41190	171827	141190	780	0	1 1984 003 2	1
0	215780	437889	215780	830	0	1 1984 003 2	1

0	0	78950	80100	830	0	1 1984 003 2	1
0	177050	391660	177050	830	0	1 1984 003 2	1
0	168620	365874	218620	830	0	1 1984 003 2	1
0	181650	400844	181650	830	0	1 1984 003 2	1
0	181650	400844	181650	830	0	1 1984 003 2	1
0	179340	396240	179340	830	0	1 1984 003 2	1
0	32230	113212	82230	830	0	1 1984 003 2	1
0	184540	379867	184540	800	0	1 1984 003 2	1
0	13530	120585	113530	780	0	1 1984 003 2	1
0	204310	427170	204310	830	0	1 1984 003 2	1
0	32230	113212	82230	830	0	1 1984 003 2	1
0	181650	400844	181650	830	0	1 1984 003 2	1
0	139710	312317	189710	830	0	1 1984 003 2	1
0	0	0	10	154	0	0 1984 003 2	1
0	402940	807561	452940	1459	0	1 2007 005 2	0
0	447670	874943	447670	1442	0	1 2007 005 2	0
0	374560	754853	424560	1442	0	1 2007 005 2	0
0	452940	884842	452940	1459	0	1 2007 005 2	0
0	379580	764288	429580	1459	0	1 2007 005 2	0
0	327360	667416	377360	1442	0	1 2007 005 2	0
0	447670	874943	447670	1442	0	1 2007 005 2	0
0	452940	884842	452940	1459	0	1 2007 005 2	0
0	130130	294616	130130	575	0	1 1965 003 2	1
0	127500	275705	127500	575	0	1 1965 003 2	1
0	119350	265727	119350	575	0	1 1965 003 2	1
0	61460	170496	111960	760	0	1 1965 003 2	1
0	155010	335109	155010	760	0	1 1965 003 2	1
0	25000	92294	60540	575	0	1 1965 003 2	1
0	0	63782	55800	575	0	1 1965 003 2	1
0	143000	312341	143000	760	0	1 1965 003 2	1
0	127500	275705	127500	575	0	1 1965 003 2	1
0	119160	265375	119160	575	0	1 1965 003 2	1
0	165860	348552	165860	760	0	1 1965 003 2	1
0	155010	335109	155010	760	0	1 1965 003 2	1
0	119160	265375	119160	575	0	1 1965 003 2	1
0	0	85331	86050	575	0	1 1965 003 2	1
0	153000	324726	153000	760	0	1 1965 003 2	1

BLD#	H	NCU_LAND	NCU_BLDG	NCULY_1	A_DATE	L_DATE	B_DATE	S/S/S/D	DISAS	SEN_EX_CO	SEN_EX_CIT	
300	N	0	0	1/1	1/1	101009	70522	100531	D	0	0	0
001	N	0	0	1/1	1/1	101009	100302	100326	T Q	0	0	0
001	N	0	0	1/1	1/1	101009	100302	100326	Q T	0	0	0
001	N	0	0	1/1	1/1	101009	100302	100326	T Q C T	0	0	0
001	N	0	0	1/1	1/1	110112	100302	100326	Q Q	0	0	0
001	N	0	0	1/1	1/1	101009	100302	100326	D T	0	0	0
001	N	0	0	1/1	1/1	101009	100302	100326	T S Q	0	0	0
001	N	0	0	1/1	1/1	101009	100302	100326	Q T	0	0	0
001	N	0	0	1/1	1/1	101009	100302	100326		0	0	0
001	N	0	0	1/1	1/1	101009	100302	100326		0 Y	50000	50000
001	N	0	0	1/1	1/1	101009	100302	100326		0	0	0
001	N	0	0	1/1	1/1	101009	100302	100326		0	0	0
001	N	0	0	1/1	1/1	101009	100302	100326	T S	0	0	0
001	N	0	0	1/1	1/1	101009	100302	100326	T Q	0	0	0
001	N	0	0	1/1	1/1	101009	100302	100326		0	0	0
101	N	0	0	1/1	1/1	101009	100513	100531	Q Q T	0	0	0
207	N	0	0	1/1	1/1	101009	80513	100729		0	0	0
299	N	0	0	1/1	1/1	101009	80514	100531	T	0	0	0
407	N	0	0	1/1	1/1	101009	50614	100531	D	0	0	0
407	N	0	0	1/1	1/1	101009	50614	100531	D	0	0	0
200	N	0	0	1/1	1/1	101009	80514	100531	T	0	0	0
405	N	0	0	1/1	1/1	101009	80527	90330	T T	0	0	0
211	N	0	0	1/1	1/1	101009	80630	100806		0	0	0
407	N	0	0	1/1	1/1	101009	50614	100531	D	0	0	0
405	N	0	0	1/1	1/1	101009	100401	100521	T	0	0	0
407	N	0	0	1/1	1/1	101009	70519	100531	D D T Q	0	0	0
200	N	0	0	1/1	1/1	101009	70519	100531	T	0	0	0
	N	0	0	1/1	1/1	0	0	0		0	0	0
	N	0	0	1/1	1/1	0	0	0		0	0	0
	N	0	0	1/1	1/1	0	0	0		0	0	0
	N	0	0	1/1	1/1	101009	100429	100429	Q	0	0	0
	N	0	0	1/1	1/1	101009	100429	100429	T	0	0	0
	N	0	0	1/1	1/1	101215	100429	100429	T	0	0	0
	N	0	0	1/1	1/1	101009	100429	100429		0	0	0
	N	0	0	1/1	1/1	101009	100429	100429		0 Y	50000	50000
	N	0	0	1/1	1/1	101009	100429	100429	D Q T	0	0	0
	N	0	0	1/1	1/1	101215	100429	100429	T	0 L	41060	41060
	N	0	0	1/1	1/1	101009	100429	100429		0	0	0
	N	0	0	1/1	1/1	101009	100429	100429		0	0	0
	N	0	0	1/1	1/1	101009	100429	100429		0	0	0
	N	0	0	1/1	1/1	101009	100429	100429		0	0	0
	N	0	0	1/1	1/1	101009	100429	100429		0	0	0
	N	0	0	1/1	1/1	101009	100429	100429	T T D T	0	0	0
	N	0	0	1/1	1/1	101009	100429	100429		0	0	0
	N	0	0	1/1	1/1	101009	100429	100429		0	0	0
	N	0	0	1/1	1/1	101009	100429	100429	T Q	0	0	0

N	0	0 1/1 1/1	101009	100429	100429	0	0	0
N	0	0 1/1 1/1	101009	100429	100429	0	0	0
N	0	0 1/1 1/1	101009	100429	100429	0	0	0
N	0	0 1/1 1/1	101009	100429	100429 Q T T	0	0	0
N	0	0 1/1 1/1	101009	100429	100429	0	0	0
N	0	0 1/1 1/1	101009	100429	100429 T Q T	0	0	0
N	0	0 1/1 1/1	101021	100429	100429	0	0	0
N	0	0 1/1 1/1	101009	100429	100429 Q T T	0	0	0
N	0	0 1/1 1/1	101009	100429	100429 Q Q	0	0	0
N	0	0 1/1 1/1	101009	100429	100429 T	0	0	0
N	0	0 1/1 1/1	101009	100429	100429 Q T	0	0	0
N	0	0 1/1 1/1	101009	100429	100429	0	0	0
N	0	0 1/1 1/1	101009	100429	100429	0	0	0
N	0	0 1/1 1/1	101009	100429	100429 T	0	0	0
N	0	0 1/1 1/1	101009	100429	100429	0	0	0
N	0	0 1/1 1/1	101009	100612	100612 Q Q T	0	0	0
N	0	0 1/1 1/1	101215	100429	100429	0 L	33560	33560
N	0	0 1/1 1/1	101009	100429	100429 Q	0	0	0
N	0	0 1/1 1/1	101009	100429	100429 Q	0	0	0
N	0	0 1/1 1/1	101009	100429	100429	0	0	0
N	0	0 1/1 1/1	101009	100429	100429 Q	0	0	0
N	0	0 1/1 1/1	101009	100429	100429 Q Q Q T	0	0	0
N	0	0 1/1 1/1	101009	100429	100429	0	0	0
N	0	0 1/1 1/1	101009	100429	100429 Q	0	0	0
N	0	0 1/1 1/1	101009	100429	100429 Q	0	0	0
N	0	0 1/1 1/1	101009	100429	100429	0	0	0
N	0	0 1/1 1/1	101009	100429	100429	0	0	0
N	0	0 1/1 1/1	101009	100429	100429 Q Q	0	0	0
N	0	0 1/1 1/1	101009	100429	100429 Q T T	0	0	0
N	0	0 1/1 1/1	101009	100429	100429	0	0	0
N	0	0 1/1 1/1	101009	100429	100429 T Q T	0	0	0
N	0	0 1/1 1/1	101125	100429	100429	0	0	0
N	0	0 1/1 1/1	101009	100429	100429 T	0	0	0
N	0	0 1/1 1/1	101009	100429	100429	0	0	0
N	0	0 1/1 1/1	101009	100429	100429 Q Q	0	0	0
N	0	0 1/1 1/1	101009	100429	100429	0	0	0
N	0	0 1/1 1/1	101009	100429	100429 Q T T	0	0	0
N	0	0 1/1 1/1	101009	100429	100429 Q T	0	0	0
N	0	0 1/1 1/1	101119	100429	100429 Q T	0	0	0
N	0	0 1/1 1/1	101009	100429	100429 C D	0	0	0
N	0	0 1/1 1/1	101009	100429	100429 T T S	0	0	0
N	0	0 1/1 1/1	101009	100429	100429 T Q	0	0	0
N	0	0 1/1 1/1	101009	100429	100429 Q	0	0	0
N	0	0 1/1 1/1	101009	100429	100429 T T T D	0	0	0
N	0	0 1/1 1/1	101009	100429	100429 T T T	0	0	0
N	0	0 1/1 1/1	101009	100429	100429	0	0	0
N	0	0 1/1 1/1	101215	100429	100429 Q Q	0	0	0

N	0	0 1/1 1/1	101009	100429	100429 Q	0	0	0
N	0	0 1/1 1/1	101009	100429	100429	0	0	0
N	0	0 1/1 1/1	101119	100429	100429 D Q T T	0	0	0
N	0	0 1/1 1/1	101009	100429	100429 Q T T S	0	0	0
N	0	0 1/1 1/1	101009	100429	100429	0	0	0
N	0	0 1/1 1/1	101009	100429	100429 Q Q	0	0	0
N	0	0 1/1 1/1	101009	100429	100429 Q Q	0	0	0
N	0	0 1/1 1/1	101009	100429	100429 Q D	0	0	0
N	0	0 1/1 1/1	101109	100429	100429 Q Q T	0	0	0
N	0	0 1/1 1/1	101009	100429	100429	0	0	0
N	0	0 1/1 1/1	101009	100429	100429	0	0	0
N	0	0 1/1 1/1	101009	100429	100429 S	0	0	0
N	0	0 1/1 1/1	101009	100429	100429 Q T Q D	0	0	0
N	0	0 1/1 1/1	101009	100601	100601 Q Q T	0	0	0
N	0	0 1/1 1/1	110112	100429	100429	0	0	0
N	0	0 1/1 1/1	101009	100429	100429 T T	0	0	0
N	0	0 1/1 1/1	101009	100429	100429	0	0	0
N	0	0 1/1 1/1	101009	100429	100429 T	0	0	0
N	0	0 1/1 1/1	101009	100429	100429	0	0	0
N	0	0 1/1 1/1	101009	100429	100429 Q	0	0	0
N	0	0 1/1 1/1	101215	100429	100429	0 L	31410	31410
N	0	0 1/1 1/1	101009	100429	100429	0	0	0
N	0	0 1/1 1/1	101009	100429	100429 T	0	0	0
N	0	0 1/1 1/1	101009	100429	100429	0	0	0
N	0	0 1/1 1/1	101109	100429	100429 Q T S	0	0	0
N	0	0 1/1 1/1	101009	100429	100429 D	0	0	0
N	0	0 1/1 1/1	101009	100429	100429 Q D D T	0	0	0
N	0	0 1/1 1/1	101009	100429	100429 D Q	0	0	0
N	0	0 1/1 1/1	101009	100429	100429 Q Q T	0	0	0
N	0	0 1/1 1/1	101009	100429	100429	0	0	0
N	0	0 1/1 1/1	101215	100429	100429 Q Q S	0	0	0
N	0	0 1/1 1/1	101215	100429	100429 C T T Q	0	0	0
N	0	0 1/1 1/1	101009	100429	100429 Q T T T	0	0	0
N	0	0 1/1 1/1	101014	100429	100429	0	0	0
N	0	0 1/1 1/1	110111	100429	100429 Q T Q	0	0	0
N	0	0 1/1 1/1	101215	100429	100429 Q	0	0	0
N	0	0 1/1 1/1	101215	100429	100429	0 L	31410	31410
N	0	0 1/1 1/1	101009	100429	100429 Q	0	0	0
N	0	0 1/1 1/1	101009	100429	100429	0	0	0
N	0	0 1/1 1/1	101009	100429	100429 C T T	0	0	0
N	0	0 1/1 1/1	101109	100429	100429	0	0	0
N	0	0 1/1 1/1	101215	100429	100429 S	0	0	0
N	0	0 1/1 1/1	101009	100429	100429	0	0	0
N	0	0 1/1 1/1	101009	100429	100429 Q	0	0	0
N	0	0 1/1 1/1	101009	100429	100429	0	0	0
N	0	0 1/1 1/1	101009	100429	100429 T Q C D	0 Y	50000	50000
N	0	0 1/1 1/1	101009	100429	100429 Q Q Q	0	0	0

N	0	0 1/1 1/1	101105	100429	100429 T Q Q	0 Y	32500	32500
N	0	0 1/1 1/1	101009	100429	100429 Q	0	0	0
N	0	0 1/1 1/1	101009	100429	100429 Q D	0	0	0
N	0	0 1/1 1/1	101009	100601	100601 Q T T	0	0	0
N	0	0 1/1 1/1	101022	100429	100429 T T C D	0	0	0
N	0	0 1/1 1/1	101009	100429	100429	0	0	0
N	0	0 1/1 1/1	101009	100429	100429 T T Q	0	0	0
N	0	0 1/1 1/1	101009	100429	100429 Q S	0	0	0
N	0	0 1/1 1/1	101009	100429	100429 Q Q	0 Y	50000	50000
N	0	0 1/1 1/1	101103	100429	100429 T C T D	0	0	0
N	0	0 1/1 1/1	101009	100429	100429	0	0	0
N	0	0 1/1 1/1	101009	100429	100429	0	0	0
N	0	0 1/1 1/1	101009	100429	100429 Q	0	0	0
N	0	0 1/1 1/1	0	0	0	0	0	0
N	0	0 1/1 1/1	101116	100524	100525 T Q	0	0	0
N	0	0 1/1 1/1	101116	100524	100525 Q T	0	0	0
N	0	0 1/1 1/1	101116	100524	100525 D Q S	0	0	0
N	0	0 1/1 1/1	101116	100524	100525 E T	0	0	0
N	0	0 1/1 1/1	101116	100524	100525 Q	0	0	0
N	0	0 1/1 1/1	101116	100610	100601 Q Q T E	0	0	0
N	0	0 1/1 1/1	101116	100524	100525 Q S	0	0	0
N	0	0 1/1 1/1	101116	100524	100525 E T	0	0	0
N	0	0 1/1 1/1	101112	100429	100429 Q Q T T	0	0	0
N	0	0 1/1 1/1	101112	100429	100429 Q D T	0	0	0
N	0	0 1/1 1/1	101112	100429	100429 Q T	0	0	0
N	0	0 1/1 1/1	101112	100429	100429 T	0	0	0
N	0	0 1/1 1/1	101112	100429	100429 Q T	0	0	0
N	0	0 1/1 1/1	101112	100429	100429	0	0	0
N	0	0 1/1 1/1	101112	100429	100429	0 L	20000	20000
N	0	0 1/1 1/1	101112	100429	100429 Q	0	0	0
N	0	0 1/1 1/1	101112	100429	100429 Q Q Q D	0	0	0
N	0	0 1/1 1/1	101112	100429	100429 D Q	0	0	0
N	0	0 1/1 1/1	101112	100429	100429 T	0	0	0
N	0	0 1/1 1/1	101112	100429	100429 D Q	0	0	0
N	0	0 1/1 1/1	101112	100429	100429	0	0	0
N	0	0 1/1 1/1	101215	100429	100429 Q	0	0	0
N	0	0 1/1 1/1	101112	100429	100429 Q	0	0	0

SAI	SAI	SAI	SAI	SAI	SAI	PAIF	LAI	MI
0	35116	1987	1122	120110423013	37		56	
0	2250	1978	0521	120110423013	11	01	D55	23
0	2250	1978	0521	FL 120110423013	01	11	D55	23
0	2316	1978	0521	120110423013	11	01 02 11 12	D55	25
0	2184	1978	0521	120110423013	01	01	D55	25
0	2320	1978	0521	120110423013	12	11	D55	25
0	2180	1978	0521	FL 120110423013	30	02	D55	25
0	2250	1978	0521	FL 120110423013	01	11	D55	23
0	2250	1978	0521	FL 120110423013			D55	23
0	2250	1977	0521	FL 120110423013			D55	23
0	2250	1977	0521	FL 120110423013			D55	23
0	2038	1977	0521	FL 120110423013			D55	25
0	2462	1977	0521	FL 120110423013	11	02	D55	25
0	4500	1995	0521	120110423013	11	01	D55	25
0	4500	1995	0521	120110423013			D55	25
0	16065	1963	0121	120110423013	01	01 11	56	
0	117772	1962	1220	120110423013			56	
0	18750	1962	0821	120110423013	11		57	
0	30312	1962	1222	120110423013	05		86	
0	17461	1966	1220	120110423013	05		86	
0	7366	1988	1220	120110423013	11		56	
0	3750	1964	1220	120110423013	11	11	59	
0	415475	1968	1022	120110423013			55	
0	13655	1965	1021	120110423013	05		86	
0	6094	1997	1220	120110423013	11		59	
0	59324	2021	1221	120110423013	37	18 11	86	
0	11618	1965	1220	120110423013	11		57	
0	228242		1221	120110423013			75	
0	284651		1221	120110423013			75	
0	26544		1221	120110423013			75	
0	0	1971	0620	120110423013	01		4QA	
0	0	1971	0620	FL 120110423013	11		4QA	
0	0	1971	0620	FL 120110423013	11		4QA	
0	0	1971	0620	FL 120110423013			4QA	
0	0	1971	0620	FL 120110423013			4QA	
0	0	1971	0620	FL 120110423013	19	01 11	4QA	
0	0	1971	0620	FL 120110423013	11		4QA	
0	0	1971	0620	FL 120110423013			4QA	
0	0	1971	0620	120110423013			4QA	
0	0	1971	0620	FL 120110423013			4QA	
0	0	1971	0620	120110423013			4QA	
0	0	1971	0620	120110423013			4QA	
0	0	1971	0620	120110423013	11	11 19 11	4QA	
0	0	1971	0620	FL 120110423013			4QA	
0	0	1971	0620	120110423013			4QA	
0	0	1971	0620	120110423013	11	01	4QA	

0	0 1971 0620	120110423013		4QA
0	0 1971 0620	120110423013		4QA
0	0 1971 0620 FL	120110423013		4QA
0	0 1964 0620	120110423013	01 11 11	4QA
0	0 1964 0620 FL	120110423013		4QA
0	0 1964 0620 FL	120110423013	11 01 11	4QA
0	0 1964 0620 FL	120110423013		4QA
0	0 1964 0620	120110423013	01 11 11	4QA
0	0 1964 0620	120110423013	01 01	4QA
0	0 1964 0620 FL	120110423013	30	4QA
0	0 1964 0620	120110423013	01 11	4QA
0	0 1964 0620	120110423013		4QA
0	0 1964 0620	120110423013		4QA
0	0 1964 0620	120110423013	11	4QA
0	0 1964 0620 FL	120110423013		4QA
0	0 1964 0620	120110423013	01 02 11	4QA
0	0 1964 0620 FL	120110423013		4QA
0	0 1964 0620 FL	120110423013	01	4QA
0	0 1964 0620 FL	120110423013	01	4QA
0	0 1964 0620 FL	120110423013		4QA
0	0 1964 0620	120110423013	01	4QA
0	0 1964 0620	120110423013	01 01 01 11	4QA
0	0 1964 0620 FL	120110423013		4QA
0	0 1964 0620	120110423013	01	4QA
0	0 1964 0620	120110423013	01	4QA
0	0 1964 0620	120110423013		4QA
0	0 1964 0620	120110423013		4QA
0	0 1964 0620	120110423013	01 01	4QA
0	0 1964 0620	120110423013	01 11 11	4QA
0	0 1964 0620	120110423013		4QA
0	0 1964 0620	120110423013	11 01 11	4QA
0	0 1964 0620 FL	120110423013		4QA
0	0 1964 0620	120110423013	11	4QA
0	0 1964 0620	120110423013		4QA
0	0 1964 0620	120110423013	01 01	4QA
0	0 1964 0620	120110423013		4QA
0	0 1964 0620 FL	120110423013	01 11 11	4QA
0	0 1964 0620 FL	120110423013	01 11	4QA
0	0 1964 0620	120110423013	01 11	4QA
0	0 1964 0620	120110423013	02 12	4QA
0	0 1964 0620	120110423013	11 11 02	4QA
0	0 1964 0620	120110423013	11 01	4QA
0	0 1964 0620 FL	120110423013	01	4QA
0	0 1964 0620	120110423013	11 11 11 12 11	4QA
0	0 1964 0620	120110423013	30 11 11	4QA
0	0 1964 0620	120110423013		4QA
0	0 1964 0620 FL	120110423013	01 01	4QA

I

0	0 1964 0620 FL	120110423013		4QA
0	0 1964 0620	120110423013		4QA
0	0 1964 0620	120110423013	11 01 11 11 11	4QA
0	0 1964 0620 FL	120110423013	01 11 11 02	4QA
0	0 1964 0620 FL	120110423013		4QA
0	0 1964 0620	120110423013	01 01	4QA
0	0 1964 0620 FL	120110423013	01 01	4QA
0	0 1964 0620 FL	120110423013	01	4QA
0	0 1964 0620	120110423013	01 11	4QA
0	0 1964 0620 FL	120110423013		4QA
0	0 1972 0520 FL	120110423013		4UA
0	0 1972 0520 FL	120110423013	02	4UA
0	0 1972 0520	120110423013	01 11 01 11 11	4UA
0	0 1972 0520	120110423013	01 01 11	4UA
0	0 1972 0520	120110423013		4UA
0	0 1972 0520 FL	120110423013	11 11	4UA
0	0 1972 0520 FL	120110423013		4UA
0	0 1972 0520 FL	120110423013	11	4UA
0	0 1972 0520 FL	120110423013		4UA
0	0 1972 0520 FL	120110423013	01	4UA
0	0 1972 0520 FL	120110423013		4UA
0	0 1972 0520 FL	120110423013		4UA
0	0 1972 0520	120110423013	11	4UA
0	0 1972 0520	120110423013		4UA
0	0 1972 0520 FL	120110423013	01 11 02	4UA
0	0 1972 0520 FL	120110423013	30	4UA
0	0 1972 0520	120110423013	01 12 12 11	4UA
0	0 1972 0520 FL	120110423013	30 01	4UA
0	0 1972 0520	120110423013	01 02 11	4UA
0	0 1972 0520 FL	120110423013		4UA
0	0 1972 0520 FL	120110423013	01 01 02	4UA
0	0 1972 0520	120110423013	02 11 11	4UA
0	0 1972 0520 FL	120110423013	01 11 11 11	4UA
0	0 1972 0520 FL	120110423013		4UA
0	0 1972 0520 FL	120110423013	01 11 01	4UA
0	0 1972 0520	120110423013	01	4UA
0	0 1972 0520 FL	120110423013		4UA
0	0 1972 0520 FL	120110423013		4UA
0	0 1972 0520 FL	120110423013		4UA
0	0 1972 0520 FL	120110423013	02 11 11	4UA
0	0 1972 0520 FL	120110423013		4UA
0	0 1972 0520 FL	120110423013	02	4UA
0	0 1972 0520 FL	120110423013		4UA
0	0 1972 0520	120110423013	01	4UA
0	0 1972 0520	120110423013		4UA
0	0 1972 0520	120110423013	11 01 02 12	4UA
0	0 1972 0520	120110423013	01 01 01	4UA

0	0	1972	0520	120110423013	11 01 02	4UA
0	0	1972	0520	120110423013	01	4UA
0	0	1972	0520	120110423013	01 30	4UA
0	0	1972	0520	FL 120110423013	02 11 11	4UA
0	0	1972	0520	120110423013	11 11 02 12	4UA
0	0	1972	0520	120110423013		4UA
0	0	1972	0520	FL 120110423013	11 11	4UA
0	0	1972	0520	FL 120110423013	01 02	4UA
0	0	1972	0520	FL 120110423013	01 01	4UA
0	0	1972	0520	120110423013	11 02 11 12 11	4UA
0	0	1972	0520	FL 120110423013		4UA
0	0	1972	0520	120110423013		4UA
0	0	1972	0520	120110423013	01	4UA
0	0	1972	0520	120110423013		4UA 29
0	1003	2006	0520	120110423013	11 01	4RB
0	1021	2006	0520	120110423013	01 11	4RB
0	1017	2006	0520	120110423013	30 01 02	4RB
0	1005	2006	0520	120110423013	03 11	4RB
0	0	2006	0520	120110423013	01	4RB
0	0	2006	0520	120110423013	01 01 11 03	4RB
0	0	2006	0520	120110423013	01 02	4RB
0	0	2006	0520	120110423013	03 11	4RB
0	0	1964	0620	120110423013	01 01 11 11 30	5R1
0	0	1964	0620	FL 120110423013	01 30 11	5R1
0	0	1964	0620	120110423013	01 11	5R1
0	0	1964	0620	FL 120110423013	11	5R1
0	0	1964	0620	120110423013	01 11	5R1
0	0	1964	0620	FL 120110423013		5R1
0	0	1964	0620	120110423013	01	5R1
0	0	1964	0620	120110423013	01 01 01	5R1
0	0	1964	0620	120110423013	37 01	5R1
0	0	1964	0620	120110423013	11	5R1
0	0	1964	0620	120110423013	37 01	5R1
0	0	1964	0620	120110423013		5R1
0	0	1964	0620	FL 120110423013	01	5R1
0	0	1964	0620	FL 120110423013	01	5R1

MISC_DIST	NCU_LAND	NCU_BLDG	BEDS	BATH	LY_NCU_LA	LY_NCU_BL	LY_SB_SOH	CBROW	LYCBROW
0	0	0	0.0	6.0	0	0	6014020	0	0
0	0	0	2.0	2.0	0	0	362180	0	0
0	0	0	2.0	1.5	0	0	354730	0	0
0	0	0	2.0	2.0	0	0	520720	0	0
0	0	0	2.0	2.0	0	0	444340	0	0
0	0	0	2.0	2.0	0	0	517250	0	0
0	0	0	2.0	2.0	0	0	265160	0	0
0	0	0	2.0	2.5	0	0	357520	0	0
0	0	0	2.0	2.0	0	0	153760	0	0
0	0	0	0.0	0.0	0	0	142690	0	0
0	0	0	0.0	0.0	0	0	142690	0	0
0	0	0	0.0	0.0	0	0	175260	0	0
0	0	0	2.0	2.0	0	0	557870	0	0
0	0	0	0.0	0.0	0	0	897720	0	0
0	0	0	0.0	0.0	0	0	910600	0	0
0	0	0	0.0	4.0	0	0	3542840	0	0
0	0	0	0.0	0.0	0	0	7379040	0	0
0	0	0	0.0	0.0	0	0	1351350	0	0
0	0	0	0.0	0.0	0	0	3066430	0	0
0	0	0	0.0	0.0	0	0	2161400	0	0
0	0	0	0.0	3.0	0	0	815790	0	0
0	0	0	0.0	0.0	0	0	103080	0	0
0	0	0	0.0	0.0	0	0	39824090	0	0
0	0	0	0.0	0.0	0	0	1470340	0	0
0	0	0	0.0	0.0	0	0	375840	0	0
0	0	0	0.0	3.0	0	0	21863720	0	0
0	0	0	0.0	0.0	0	0	1402560	0	0
0	0	0	0.0	0.0	0	0	22820	0	0
0	0	0	0.0	0.0	0	0	145170	0	0
0	0	0	0.0	0.0	0	0	13540	0	0
0	0	0	1.0	1.0	0	0	129280	0	0
0	0	0	2.0	2.0	0	0	104500	0	0
0	0	0	2.0	2.0	0	0	198940	0	0
0	0	0	2.0	2.0	0	0	91060	0	0
0	0	0	2.0	2.0	0	0	106400	0	0
0	0	0	2.0	2.0	0	0	202530	0	0
0	0	0	2.0	2.0	0	0	91060	0	0
0	0	0	2.0	2.0	0	0	92720	0	0
0	0	0	2.0	2.0	0	0	206120	0	0
0	0	0	2.0	2.0	0	0	108280	0	0
0	0	0	2.0	2.0	0	0	112230	0	0
0	0	0	2.0	2.0	0	0	209710	0	0
0	0	0	2.0	2.0	0	0	209710	0	0
0	0	0	2.0	2.0	0	0	209710	0	0
0	0	0	2.0	2.0	0	0	209710	0	0
0	0	0	2.0	2.0	0	0	213300	0	0

0	0	0	2.0	2.0	0	0	213300	0	0
0	0	0	2.0	2.0	0	0	213300	0	0
0	0	0	2.0	2.0	0	0	213300	0	0
0	0	0	2.0	2.0	0	0	271760	0	0
0	0	0	2.0	2.0	0	0	70880	0	0
0	0	0	2.0	2.0	0	0	230590	0	0
0	0	0	1.0	1.0	0	0	197030	0	0
0	0	0	2.0	1.5	0	0	141420	0	0
0	0	0	1.0	1.0	0	0	156570	0	0
0	0	0	2.0	2.0	0	0	271760	0	0
0	0	0	2.0	2.0	0	0	271760	0	0
0	0	0	1.0	1.0	0	0	183720	0	0
0	0	0	2.0	1.5	0	0	223720	0	0
0	0	0	1.0	1.0	0	0	197030	0	0
0	0	0	2.0	2.0	0	0	117180	0	0
0	0	0	2.0	2.0	0	0	230590	0	0
0	0	0	2.0	2.0	0	0	83560	0	0
0	0	0	2.0	2.0	0	0	142660	0	0
0	0	0	1.0	1.0	0	0	185070	0	0
0	0	0	2.0	1.5	0	0	78700	0	0
0	0	0	1.0	1.0	0	0	198380	0	0
0	0	0	2.0	2.0	0	0	231970	0	0
0	0	0	2.0	2.0	0	0	117890	0	0
0	0	0	1.0	1.0	0	0	167680	0	0
0	0	0	2.0	1.5	0	0	191820	0	0
0	0	0	1.0	1.0	0	0	185070	0	0
0	0	0	2.0	2.0	0	0	273130	0	0
0	0	0	2.0	2.0	0	0	232760	0	0
0	0	0	1.0	1.0	0	0	185070	0	0
0	0	0	2.0	1.5	0	0	225090	0	0
0	0	0	1.0	1.0	0	0	198380	0	0
0	0	0	2.0	2.0	0	0	136430	0	0
0	0	0	2.0	2.0	0	0	130950	0	0
0	0	0	1.0	1.0	0	0	198380	0	0
0	0	0	2.0	1.5	0	0	225090	0	0
0	0	0	1.0	1.0	0	0	185070	0	0
0	0	0	2.0	2.0	0	0	273130	0	0
0	0	0	2.0	2.0	0	0	84400	0	0
0	0	0	1.0	1.0	0	0	186390	0	0
0	0	0	2.0	1.5	0	0	226470	0	0
0	0	0	1.0	1.0	0	0	199710	0	0
0	0	0	2.0	2.0	0	0	233330	0	0
0	0	0	2.0	2.0	0	0	87650	0	0
0	0	0	1.0	1.0	0	0	199710	0	0
0	0	0	2.0	1.5	0	0	226470	0	0
0	0	0	1.0	1.0	0	0	108450	0	0
0	0	0	2.0	2.0	0	0	232010	0	0

0	0	0	2.0	2.0	0	0	139500	0	0
0	0	0	1.0	1.0	0	0	186390	0	0
0	0	0	2.0	1.5	0	0	226470	0	0
0	0	0	1.0	1.0	0	0	199710	0	0
0	0	0	2.0	2.0	0	0	233330	0	0
0	0	0	2.0	2.0	0	0	197210	0	0
0	0	0	1.0	1.0	0	0	149810	0	0
0	0	0	2.0	1.5	0	0	118270	0	0
0	0	0	1.0	1.0	0	0	186390	0	0
0	0	0	2.0	2.0	0	0	274500	0	0
0	0	0	2.0	2.0	0	0	80320	0	0
0	0	0	2.0	2.0	0	0	80320	0	0
0	0	0	2.0	2.0	0	0	223130	0	0
0	0	0	2.0	2.0	0	0	223130	0	0
0	0	0	1.0	1.0	0	0	65120	0	0
0	0	0	1.0	1.0	0	0	183390	0	0
0	0	0	2.0	2.0	0	0	223130	0	0
0	0	0	2.0	2.0	0	0	79250	0	0
0	0	0	2.0	2.0	0	0	80320	0	0
0	0	0	2.0	2.0	0	0	174120	0	0
0	0	0	2.0	2.0	0	0	81410	0	0
0	0	0	2.0	2.0	0	0	81410	0	0
0	0	0	2.0	2.0	0	0	226190	0	0
0	0	0	2.0	2.0	0	0	226190	0	0
0	0	0	1.0	1.0	0	0	186440	0	0
0	0	0	1.0	1.0	0	0	178380	0	0
0	0	0	2.0	2.0	0	0	226190	0	0
0	0	0	2.0	2.0	0	0	226190	0	0
0	0	0	2.0	2.0	0	0	209090	0	0
0	0	0	2.0	2.0	0	0	81410	0	0
0	0	0	2.0	2.0	0	0	222250	0	0
0	0	0	2.0	2.0	0	0	232300	0	0
0	0	0	2.0	2.0	0	0	178040	0	0
0	0	0	2.0	2.0	0	0	81410	0	0
0	0	0	1.0	1.0	0	0	189510	0	0
0	0	0	1.0	1.0	0	0	189510	0	0
0	0	0	2.0	2.0	0	0	81410	0	0
0	0	0	2.0	2.0	0	0	229240	0	0
0	0	0	2.0	2.0	0	0	82500	0	0
0	0	0	2.0	2.0	0	0	232300	0	0
0	0	0	2.0	2.0	0	0	235360	0	0
0	0	0	2.0	2.0	0	0	235360	0	0
0	0	0	2.0	2.0	0	0	82500	0	0
0	0	0	2.0	2.0	0	0	158640	0	0
0	0	0	1.0	1.0	0	0	192570	0	0
0	0	0	1.0	1.0	0	0	145420	0	0
0	0	0	2.0	2.0	0	0	232300	0	0

0	0	0	2.0	2.0	0	0	82500	0	0
0	0	0	2.0	2.0	0	0	192300	0	0
0	0	0	2.0	2.0	0	0	225170	0	0
0	0	0	2.0	2.0	0	0	241480	0	0
0	0	0	2.0	2.0	0	0	241480	0	0
0	0	0	2.0	2.0	0	0	238420	0	0
0	0	0	2.0	2.0	0	0	84690	0	0
0	0	0	1.0	1.0	0	0	198680	0	0
0	0	0	1.0	1.0	0	0	116930	0	0
0	0	0	2.0	2.0	0	0	238420	0	0
0	0	0	2.0	2.0	0	0	84690	0	0
0	0	0	2.0	2.0	0	0	241480	0	0
0	0	0	2.0	2.0	0	0	195400	0	0
0	0	0	0.0	0.0	0	0	10	0	0
0	0	0	1.0	2.0	0	0	466520	0	0
0	0	0	1.0	2.0	0	0	467940	0	0
0	218640	233970	1.0	2.0	218640	233970	452610	0	0
0	0	0	1.0	2.0	0	0	473470	0	0
0	0	0	1.0	2.0	0	0	442460	0	0
0	0	0	1.0	2.0	0	0	388680	0	0
0	0	0	1.0	2.0	0	0	467940	0	0
0	0	0	1.0	2.0	0	0	473470	0	0
0	0	0	1.0	1.0	0	0	172800	0	0
0	0	0	1.0	1.0	0	0	144000	0	0
0	0	0	1.0	1.0	0	0	144220	0	0
0	0	0	2.0	2.0	0	0	115310	0	0
0	0	0	2.0	2.0	0	0	187320	0	0
0	0	0	1.0	1.0	0	0	62350	0	0
0	0	0	1.0	1.0	0	0	57470	0	0
0	0	0	2.0	2.0	0	0	172800	0	0
0	0	0	1.0	1.0	0	0	144000	0	0
0	0	0	1.0	1.0	0	0	144000	0	0
0	0	0	2.0	2.0	0	0	187320	0	0
0	0	0	2.0	2.0	0	0	187320	0	0
0	0	0	1.0	1.0	0	0	144000	0	0
0	0	0	1.0	1.0	0	0	88630	0	0
0	0	0	2.0	2.0	0	0	172800	0	0

0	F2	965.00	0.00	0 0 0
0	F2	965.00	0.00	0 0 0
0	F2	965.00	0.00	0 0 0
0	F2	1327.00	0.00	0 0 0
0	F2	1166.00	0.00	0 0 0
0	F2	1166.00	0.00	0 0 0
0	F2	819.00	0.00	0 0 0
0	F2	1209.00	0.00	0 0 0
0	F2	831.00	0.00	0 0 0
0	F2	1327.00	0.00	0 0 0
0	F2	1327.00	0.00	0 0 0
0	F2	831.00	0.00	0 0 0
0	F2	1209.00	0.00	0 0 0
0	F2	819.00	0.00	0 0 0
0	F2	1166.00	0.00	0 2 0
0	F2	1166.00	0.00	0 0 0
0	F2	1327.00	0.00	0 0 0
0	F2	1327.00	0.00	0 0 0
0	F2	831.00	0.00	0 0 0
0	F2	1209.00	0.00	0 0 0
0	F2	819.00	0.00	0 0 0
0	F2	1166.00	0.00	0 0 0
0	F2	1166.00	0.00	0 0 0
0	F2	819.00	0.00	0 0 0
0	F2	1209.00	0.00	0 0 0
0	F2	831.00	0.00	0 0 0
0	F2	1327.00	0.00	0 0 0
0	F2	1327.00	0.00	0 0 0
0	F2	831.00	0.00	0 0 0
0	F2	1209.00	0.00	0 0 0
0	F2	819.00	0.00	0 0 0
0	F2	1166.00	0.00	0 0 0
0	F2	1166.00	0.00	0 0 0
0	F2	819.00	0.00	0 0 0
0	F2	1209.00	0.00	0 0 0
0	F2	831.00	0.00	0 0 0
0	F2	1327.00	0.00	0 0 0
0	F2	1327.00	0.00	0 0 0
0	F2	831.00	0.00	0 0 0
0	F2	1209.00	0.00	0 0 0
0	F2	819.00	0.00	0 0 0
0	F2	1166.00	0.00	0 0 0
0	F2	1166.00	0.00	0 0 0
0	F2	819.00	0.00	0 0 0
0	F2	1209.00	0.00	0 0 0
0	F2	831.00	0.00	0 0 0
0	F2	1327.00	0.00	0 0 0

0	F2	807.00	0.00	0 0 0
0	F2	807.00	0.00	0 0 0
0	F2	807.00	0.00	0 0 0
0	F2	807.00	0.00	0 0 0
0	F2	807.00	0.00	0 0 0
0	F2	807.00	0.00	0 0 0
0	F2	807.00	0.00	0 0 0
0	F2	778.00	0.00	0 0 0
0	F2	758.00	0.00	0 0 0
0	F2	807.00	0.00	0 0 0
0	F2	807.00	0.00	0 0 0
0	F2	807.00	0.00	0 0 0
0	F2	807.00	0.00	0 0 0
0		0.00	0.00	0 0 0
0	F2	2263.00	0.00	0 0 0
0	F2	2237.00	0.00	0 0 0
0	F2	2237.00	0.00	0 0 0
0	F2	2263.00	0.00	0 0 0
0	F2	2263.00	0.00	0 0 0
0	F2	2237.00	0.00	0 0 0
0	F2	2237.00	0.00	0 0 0
0	F2	2263.00	0.00	0 0 0
0	F2	1063.00	0.00	0 0 0
0	F2	1063.00	0.00	0 0 0
0	F2	1063.00	0.00	0 0 0
0	F2	1405.00	0.00	0 1 0
0	F2	1405.00	0.00	0 0 0
0	F2	1063.00	0.00	0 0 0
0	F2	1063.00	0.00	0 1 0
0	F2	1405.00	0.00	0 0 0
0	F2	1063.00	0.00	0 0 0
0	F2	1063.00	0.00	0 0 0
0	F2	1405.00	0.00	0 0 0
0	F2	1405.00	0.00	0 0 0
0	F2	1063.00	0.00	0 0 0
0	F2	1063.00	0.00	0 0 0
0	F2	1405.00	0.00	0 0 0

HE3_AMOU SCHOOL_EX ESRI_OID

0	0	148
0	0	149
0	0	150
0	0	151
0	0	152
0	0	153
0	0	154
0	0	155
0	0	156
0	0	157
0	0	158
0	0	159
0	0	160
0	0	161
0	0	162
0	0	163
0	0	164
0	0	165
0	0	166
0	0	167
0	0	168
0	0	169
0	0	170
0	0	171
0	0	172
0	0	1
0	0	173
0	0	174
0	0	175
0	0	176
0	0	177
0	0	178
0	0	179
0	0	180
0	0	181
0	0	182
0	0	183
0	0	184
0	0	185
0	0	186
0	0	187
0	0	188
0	0	189
0	0	190
0	0	191
0	0	192

0	0	193
0	0	194
0	0	195
0	0	196
0	0	197
0	0	198
0	0	199
0	0	200
0	0	201
0	0	202
0	0	203
0	0	204
0	0	205
0	0	206
0	0	207
0	0	208
0	0	209
0	0	210
0	0	211
0	0	212
0	0	213
0	0	214
0	0	215
0	0	216
0	0	217
0	0	218
0	0	219
0	0	220
0	0	221
0	0	222
0	0	223
0	0	224
0	0	225
0	0	226
0	0	227
0	0	228
0	0	229
0	0	230
0	0	231
0	0	232
0	0	233
0	0	234
0	0	235
0	0	236
0	0	237
0	0	238
0	0	239

0	0	240
0	0	241
0	0	242
0	0	243
0	0	244
0	0	245
0	0	246
0	0	247
0	0	248
0	0	249
0	0	292
0	0	293
0	0	294
0	0	250
0	0	251
0	0	252
0	0	253
0	0	254
0	0	291
0	0	295
0	0	296
0	0	297
0	0	298
0	0	299
0	0	300
0	0	301
0	0	302
0	0	303
0	0	304
0	0	255
0	0	256
0	0	257
0	0	258
0	0	259
0	0	260
0	0	261
0	0	262
0	0	263
0	0	264
0	0	265
0	0	266
0	0	267
0	0	268
0	0	269
0	0	270
0	0	271
0	0	272

0	0	273
0	0	274
0	0	275
0	0	276
0	0	277
0	0	278
0	0	279
0	0	280
0	0	281
0	0	282
0	0	283
0	0	284
0	0	285
0	0	286
0	0	287
0	0	288
0	0	289
0	0	290
0	0	305
0	0	306
0	0	307
0	0	308
0	0	309
0	0	310
0	0	311
0	0	312
0	0	313
0	0	314
0	0	315
0	0	316
0	0	317
0	0	318
0	0	319
0	0	320
0	0	321
0	0	322
0	0	323

FOLIO_NUMB	NAME_LINE_
504214160320	1500 CORDOVA ROAD LLC
504214160390	VILLEMAIRE,PHILIPPE
504214160391	SHEA,ERIC MICHAEL
504214160392	PETER & ROBIN STRAUSS REV LIV TR
504214160393	PETER G STRAUSS REV LIV TR
504214160400	MRG REALTY LLC
504214160401	SOSKA,FRANK & MARIA
504214160402	SOSKA,FRANK & MARIA
504214160403	KERWIN,KEVIN MILES EST
504214160411	SCHIMELFENYG,AMY
504214160412	FLASHBAUGH,CRAIG
504214160413	CHMIELOWIEC,KEN
504214160414	DETRICK,JUSTIN
504214160440	MURPHY,GARY & DIANE S
504214160441	WONG,DANNY & CHRISTINA LAU
504214160641	OAKLAND 300 LLC
504214160660	W D CORDOVA LLC
504214160691	BUDRICK LLC
504214160692	FERRETTI GROUP OF AMERICA LLC
504214160695	FERRETTI GROUP OF AMERICA LLC
504214160720	PROSPER ONE LLC
504214160730	PROSPER ONE LLC
504214160740	SOUTHPORT RETAIL LLC
504214160760	FERRETTI GROUP OF AMERICA LLC
504214160770	BUDRICK LLC
504214160780	16TH STREET DRYSTACK LLC
504214160790	D P F LLC
504214160830	PUBLIC LAND
504214160840	PUBLIC LAND
504214170070	PUBLIC LAND
504214AD0010	GHATTAS,JOSEPH
504214AD0020	MCKENNA,DANIEL T
504214AD0030	MEIERS,ERWIN F III
504214AD0040	HINSON,JAMES E
504214AD0050	LEWICKI,BARBARA
504214AD0060	BOWMAN,MICHAEL J
504214AD0070	HAYDON,DUFFY
504214AD0080	BERGEY,LINDA FAY
504214AD0090	MCKENNA,DANIEL
504214AD0100	REISS,KONRAD
504214AD0110	BOWMAN,MICHAEL & KAREN
504214AD0120	EICKHORN,CAROL &
504214AD0130	MOODY,THOMAS W
504214AD0140	BARTER,WILLIAM
504214AD0150	HAWTHORNE,JEFFREY C
504214AD0160	EYRES,EMILY ROSS

504214AD0170 HERCKERS,PHILEMON D
504214AD0180 THOMAS W MOODY REV LIV TR
504214AD0190 D'HERCKERS,PHILEMON M EST
504214BB0010 ENNIS,FRANK L JR
504214BB0020 MCGEE,PATRICK
504214BB0030 MOORE,SEAN & LUCIANA PANHAN
504214BB0040 CARROLL,NORMA L
504214BB0050 BEDOS,REGINA B
504214BB0060 GRABER,ALLISON T
504214BB0070 S R COHEN FAM REV LIV TR
504214BB0080 WOODING,IAN
504214BB0090 DEMMELMAIER,ALLAN W
504214BB0100 ZMURCHAK,ALEXANDER & RACHEL
504214BB0110 BIG ORANGE CAT LLC
504214BB0120 CARNEY,FARLEY JR
504214BB0130 LEARNED,ARTHUR J
504214BB0140 ZMURCHAK,ALEXANDER E & RACHEL F
504214BB0150 TAMMA,CARLA
504214BB0160 202 MARINA DEL MAR LLC
504214BB0170 CROUCH,ANDREA E
504214BB0180 YANG,SUI XING
504214BB0190 DORESTE,SAMANTHA C
504214BB0200 MUELLER,JASON A
504214BB0210 MERO,EDWARD O
504214BB0220 KRINGS,EMILY P
504214BB0230 STARNES,WILLIAM
504214BB0240 CURIMAN CORP N V
504214BB0250 WHITE,APRIL MICHELE
504214BB0260 TILLMAN,AMBER MARIE
504214BB0270 STEVENS,JOANNE G
504214BB0280 KRINGS,SEAN COLIN & JILL JOELENE
504214BB0290 USENDORF,TERRENCE F
504214BB0300 HEISE,MICHAEL J
504214BB0310 TICKER,ROBERT L
504214BB0320 GOULAS,JOSEPH ANASTASSIOS
504214BB0330 BENEDICT,GEORGE
504214BB0340 HAYES,ASHLEY S
504214BB0350 SISTI,ROBERT M
504214BB0360 VANOORT,MARCUS K
504214BB0370 MORFI LLC
504214BB0380 MDM 115 LLC
504214BB0390 TIMOTHY & LINDA VARDY REV LIV TR
504214BB0400 GILMORE,WILLIAM L
504214BB0410 TIOR LLC
504214BB0420 HARDY,TRULY
504214BB0430 STEER,TIMOTHY A
504214BB0440 MOBERLY,CAROLYN H/E

504214BB0450 CHEE,MARY & BRUCE
504214BB0460 FRAZIER,COLLEEN
504214BB0470 GAVERGUN,GUY DAVID
504214BB0480 BUONOCORE,DANIELLE VALENTINA
504214BB0490 MONTEIRO,PEDRO
504214BB0500 SCOTT,CHRISTIAN ROBERT
504214BB0510 FOSTER,SHIRLEY J
504214BB0520 FASANI,MICHAEL
504214BB0530 YANG,YANG
504214BB0540 HALLIGAN,MICHAEL G EST
504214CA0010 RICHARDSON,CHERYLE
504214CA0020 SORRENTINO,LORRAINE
504214CA0030 REYES,CARMEN
504214CA0040 PHILLIPART,MARIANNE
504214CA0050 GAUTIER,LYN JANE
504214CA0060 BICASO LLC
504214CA0070 VAN PUTTEN,JOSETTE A
504214CA0080 TESSIER,ROBERT P
504214CA0090 SEGARRA,JOHNNY
504214CA0100 CAMARGO,MONICA
504214CA0110 GARDNER,FREDERICK A & MAVIS P
504214CA0120 VAN EPPS,LAURA
504214CA0130 CLARK,TODD H
504214CA0140 BOLITHO,LINDA
504214CA0150 SIMPSON,YONG
504214CA0160 MENAPACE,JACQUELINE LEE
504214CA0170 AMATUCCI,FRANK
504214CA0180 AGUILERA,RAFAEL ARTURO ROZO
504214CA0190 BUTTLER,BRITTANY
504214CA0200 CURRAN,DERRANCE W & JUNE M
504214CA0210 BARROS,ANGELO H/E
504214CA0220 STRINGHAM,MARK A
504214CA0230 CAMEL,GABRIEL J
504214CA0240 FERNANDEZ,RICARDO
504214CA0250 GOLDMAN,VLADIMIR & TATYANA
504214CA0260 ESQUIVADA,MARIA G
504214CA0270 MASCALI,NINA M
504214CA0280 LOURIDO,MARIA ANDREA
504214CA0290 REESE,DAVID B
504214CA0300 VAN GROENENDAAL,SARA E
504214CA0310 MEDICI,LORRAINE A
504214CA0320 MCHUGH,KATHLEEN
504214CA0330 ANDERSON,KAREN
504214CA0340 FISHER,PETER
504214CA0350 PURA VIDA INVERSIONS SA
504214CA0360 GARREANS,RUTH
504214CA0370 STRUM,AMANDA J

504214CA0380 SPOKAS,KURT
504214CA0390 DOW,ODETTE
504214CA0400 DERLIS,SAMUEL
504214CA0410 BAKER,BRADLEY M
504214CA0420 MANNING,MARGARET E
504214CA0430 MELLINGER,MELVYN W & JANE M
504214CA0440 DOWNING,DEIRDRE
504214CA0450 STEELE,SHEROLYN
504214CA0460 CUTLER,PHILIPPA SUE
504214CA0470 KWITNEY,IRENE
504214CA0480 ESKEW,JEFFREY G
504214CA0490 FAHERTY,LISA M
504214CA0500 KANE,PATRICK
504214CA0510 MARK 1 CONDO HOMEOWNERS ASSOC
504214DF0010 COOK,COLETTE
504214DF0020 ASG ENTERPRISES GROUP LLC
504214DF0030 SZPARSKI,OLIVIA
504214DF0040 JASPERS,PETRUS CAROLUS
504214DF0050 RYAN,MARK
504214DF0060 BONELL,ANDRES F
504214DF0070 RAFILOVICH,JILL
504214DF0080 JASPERS,PETRUS CAROLUS
504214NR0010 BEZMALINOVIC,AUGUSTO
504214NR0020 INVERSIONES BEZMASISTERS LLC
504214NR0030 JESSUP,RYAN
504214NR0040 MILLER-WALKER,DAWN
504214NR0050 PEREZ,CRISTIAN S
504214NR0060 LARSEN,IVAN N H/E
504214NR0070 FRIES,MAUREEN
504214NR0080 KOLAJA,ROBERT
504214NR0090 INVERSIONES BEZGRATITUDE LLC
504214NR0100 INVERSIONES BEZGRATITUDE LLC
504214NR0110 MAYER,WILLIAM
504214NR0120 INVERSIONES BEZMOR LLC
504214NR0130 GREGOIRE,GEORGE
504214NR0140 INVERSIONES CAROBEZ LLC
504214NR0150 INVERSIONES LA CONZO LLC

NAME_LINE1

DECHENE,MARIE MIVILLE

STRAUSS,PETER G & ROBIN TRS
ROBIN L STRAUSS REV LIV TR ETAL

MURPHY,MICHAEL V

% ROBERT ALLEN LAW
% ROBERT ALLEN LAW

% PRINCIPAL REAL ESTATE INVESTOR
% ROBERT ALLEN LAW

% CITY OF FORT LAUDERDALE
% CITY OF FORT LAUDERDALE
% CITY OF FORT LAUDERDALE

SUAREZ,RAYMOND M
DUFFY HAYDON REV LIV TR

EICKHORN,ERIC & EICKHORN,G

SURELOCK COMMUNICATIONS INC

SPEROS,JOHN THOMAS TRS

LEARNED,JANET F

% FREDERIC BARTHE ESQ

STOLZ,DONNA A

VARDY,LINDA S & TIMOTHY TRSTEEES

BERNARDINI,PRISCILLA

MOBERLY,MYLES

GAVERGUN,BORIS

MCDONALD,ROSE MARY LOPES EST

ROBERT P TESSIER REV TR

SCHUINDT,DARA
FERNANDEZ,RICARDO R

STRINGHAM,MARK

WALTHO,PAUL K

MCHUGH,ELIZABETH ANN

%FRANK MCGWIER, PRESIDENT

KURT B SPOKAS REV LIV TR

SCHWARTZREICH,MILA

SHAGAWAT,PAUL MICHAEL

RAFILOVICH,ZVI

LARSEN,MARY J

KOLAJA,ARLENE

MAYER,ALLISON C

ADDRESS_LI	CITY	ST/ZIP
15481 SW 12 ST SUITE 309	SUNRISE	FL 33326
352 RUE STE-THERESE	*ST JEAN SUR RICHELIEU QC	CA J2W 2
1448 SE 15 ST #B	FORT LAUDERDALE	FL 33316
2021 SE 26 TER	FORT LAUDERDALE	FL 33316
2021 SE 26 TER	FORT LAUDERDALE	FL 33316
1207 MIDDLE RIVER DR	FORT LAUDERDALE	FL 33304
1460 SE 15 ST #D	FORT LAUDERDALE	FL 33316
1460 SE 15 ST #D	FORT LAUDERDALE	FL 33316
1460 SE 15 ST APT A	FORT LAUDERDALE	FL 33316
1472 SE 15 ST APT A	FORT LAUDERDALE	FL 33316
1472 SE 15 ST APT B	FORT LAUDERDALE	FL 33316
1472 SE 15 ST APT C	FORT LAUDERDALE	FL 33316
1472 SE 15 ST #D	FORT LAUDERDALE	FL 33316
5671 HARBORAGE DR	FORT MYERS	FL 33908
31 HENRY ST	NEW YORK	NY 10002
7715 NW 46 ST #8A	DORAL	FL 33166
1815 CORDOVA RD #202	FORT LAUDERDALE	FL 33316
1536 CORDOVA RD	FORT LAUDERDALE	FL 33316
1441 BRICKELL AVE STE 1400	MIAMI	FL 33131
1441 BRICKELL AVE STE 1400	MIAMI	FL 33131
2211 SE 21 ST	FORT LAUDERDALE	FL 33316
2211 SE 21 ST	FORT LAUDERDALE	FL 33316
801 GRAND AVE	DES MOINES	IA 50309
1441 BRICKELL AVE STE 1400	MIAMI	FL 33131
1536 CORDOVA RD	FORT LAUDERDALE	FL 33316
252 E HIGHLAND AVE	MILWAUKEE	WI 53202
2211 SE 21 ST	FORT LAUDERDALE	FL 33316
100 N ANDREWS AVE	FORT LAUDERDALE	FL 33301
100 N ANDREWS AVE	FORT LAUDERDALE	FL 33301
100 N ANDREWS AVE	FORT LAUDERDALE	FL 33301
1424 SE 15 ST #11	FORT LAUDERDALE	FL 33316
1424 SE 15 ST # 14	FORT LAUDERDALE	FL 33316
5170 OLDE SAYBROOKE RD	BLANC	MI 48439
1424 SE 15 ST APT 21	FORT LAUDERDALE	FL 33316
1424 SE 15 ST #22	FORT LAUDERDALE	FL 33316
1424 SE 15 ST APT 35	FORT LAUDERDALE	FL 33316
1424 SE 15 ST #25	FORT LAUDERDALE	FL 33316
1424 SE 15 ST APT 31	FORT LAUDERDALE	FL 33316
757 SE 17 ST PMB 293	FORT LAUDERDALE	FL 33316
1424 SE 15 ST APT 34	FORT LAUDERDALE	FL 33316
1424 SE 15 ST #35	FORT LAUDERDALE	FL 33316
6427 BAY CLUB DR APT 1	FORT LAUDERDALE	FL 33308
725 PROGRESSO DR	FORT LAUDERDALE	FL 33304
7180 SW 18 ST	PLANTATION	FL 33317
1424 SE 15 ST APT 45	FORT LAUDERDALE	FL 33316
7212 BLACKLOCK ROAD	BETHESDA	MD 20817

PO BOX 22362	FORT LAUDERDALE	FL 33335
725 PROGRESSO DR	FORT LAUDERDALE	FL 33304
PO BOX 22362	FORT LAUDERDALE	FL 33335
1510 SE 15 ST APT 101	FORT LAUDERDALE	FL 33316
1510 SE 15 ST APT 105	FORT LAUDERDALE	FL 33316
1241 WHISPERING TREE LN	CORONA	CA 92882
1510 SE 15 ST # 107	FORT LAUDERDALE	FL 33316
1510 SE 15 ST #108	FORT LAUDERDALE	FL 33316
1510 SE 15 ST #109	FORT LAUDERDALE	FL 33316
3700 CLEVELAND ST	HOLLYWOOD	FL 33021
1500 SE 15 ST APT 111	FORT LAUDERDALE	FL 33316
2600 TARAWA CT STE 303	VIRGINIA BCH	VA 23459
1500 SE 15 ST APT 120	FORT LAUDERDALE	FL 33316
1715 SE 14 ST	FORT LAUDERDALE	FL 33316
1500 SE 15 ST #115	FORT LAUDERDALE	FL 33316
91 STARK HIGHWAY S	DUNBARTON	NH 03046
1500 SE 15 ST APT 120	FORT LAUDERDALE	FL 33316
1510 SE 15 ST APT 201	FORT LAUDERDALE	FL 33316
17 SE 24 AVE 2 FLR	POMPANO BEACH	FL 33062
1510 SE 15 ST UNIT 203	FORT LAUDERDALE	FL 33316
1510 SE 15 ST #204	FORT LAUDERDALE	FL 33316
1510 SE 15 ST #205	FORT LAUDERDALE	FL 33316
1510 SE 15 ST UNIT 206	FORT LAUDERDALE	FL 33316
1510 SE 15 ST #207	FORT LAUDERDALE	FL 33316
1510 SE 15 ST #208	FORT LAUDERDALE	FL 33316
12182 E BECKER DR	VAIL	AZ 85641
1510 SE 15 ST APT 210	FORT LAUDERDALE	FL 33316
1500 SE 15 ST #211	FORT LAUDERDALE	FL 33316
1500 SE 15 ST #212	FORT LAUDERDALE	FL 33316
2732 NE 4 ST	POMPANO BEACH	FL 33062
11551 NW 20 CT	PLANTATION	FL 33323
1500 SE 15 ST APT 215	FORT LAUDERDALE	FL 33316
1500 SE 15 ST #216	FORT LAUDERDALE	FL 33316
1500 SE 15 ST APT 217	FORT LAUDERDALE	FL 33316
601 NE 23 ST APT 603	MIAMI	FL 33137
1418 PAUL BLVD	MANAHAWKIN	NJ 08050
1500 SE 15 ST #220	FORT LAUDERDALE	FL 33316
1510 SE 15 ST #301	FORT LAUDERDALE	FL 33316
1510 SE 15 ST #302	FORT LAUDERDALE	FL 33004
1624 SEABREEZE BLVD	FORT LAUDERDALE	FL 33316
2100 S OCEAN DR #10CD	FORT LAUDERDALE	FL 33316
PO BOX 129	N LAKEWOOD	WV 98259
1510 SE 15 ST APT 306	FORT LAUDERDALE	FL 33316
1931 CORDOVA RD #2073	FORT LAUDERDALE	FL 33316
20 S BEACH RD	SOUTHAMPTON	NY 11968
411 WALNUT ST PMB 20880	GREEN COVE SPRINGS	FL 32034
1510 SE 15 ST #310	FORT LAUDERDALE	FL 33316

1500 SE 15 ST #311	FORT LAUDERDALE	FL 33316
106 ARROW WOOD RD	BEECH MOUNTAIN	NC 28604
1500 SE 15 ST #313	FORT LAUDERDALE	FL 33316
415 CENTRE ST	BEACH HAVEN	NJ 08008
7574 SIERRA DR E	BOCA RATON	FL 33433
1500 SE 15 ST #316	FORT LAUDERDALE	FL 33316
1500 SE 15 ST #317	FORT LAUDERDALE	FL 33316
46 TEAK RD	WAYNE	NJ 07470
827 SW 13 ST	FORT LAUDERDALE	FL 33315
6278 N FEDERAL HWY	FORT LAUDERDALE	FL 33308
1050 SE 15 ST UNIT 200	FORT LAUDERDALE	FL 33316
1050 SE 15 ST APT 201	FORT LAUDERDALE	FL 33316
1050 SE 15 ST UNIT 202	FORT LAUDERDALE	FL 33316
1208 E KENNEDY BLVD #411	TAMPA	FL 33602
1050 SE 15 ST #204	FORT LAUDERDALE	FL 33316
103 CHALKWELL CT	CARY	NC 27519
1050 SE 15 ST APT 206	FORT LAUDERDALE	FL 33316
1050 SE 15 ST #207	FORT LAUDERDALE	FL 33316
1050 SE 15 ST APT 208	FORT LAUDERDALE	FL 33316
1050 SE 15 ST #209	FORT LAUDERDALE	FL 33316
1050 SE 15 ST APT 300	FORT LAUDERDALE	FL 33316
1050 SE 15 ST APT 301	FORT LAUDERDALE	FL 33316
1000 SE 7 ST	FORT LAUDERDALE	FL 33301
1323 SE 17 ST #129	FORT LAUDERDALE	FL 33316
1108 BENT OAK TRL	WEST CHESTER	PA 19380
1050 SE 15 ST #305	FORT LAUDERDALE	FL 33316
1050 SE 15 ST #306	FORT LAUDERDALE	FL 33316
1050 SE 15 ST #307	FORT LAUDERDALE	FL 33316
1050 SE 15 ST #308	FORT LAUDERDALE	FL 33316
1050 SE 15 ST #309	FORT LAUDERDALE	FL 33316
1050 SE 15 ST #400	FORT LAUDERDALE	FL 33316
1050 SE 15 ST #403	FORT LAUDERDALE	FL 33316
1050 SE 15 ST #402	FORT LAUDERDALE	FL 33316
1050 SE 15 ST 403	FORT LAUDERDALE	FL 33316
1869 83 ST #3N	BROOKLYN	NY 11214
2350 NE 135 ST APT 503	NORTH MIAMI	FL 33181
1050 SE 15 ST APT 406	FORT LAUDERDALE	FL 33316
4811 NE 26 AVE	FORT LAUDERDALE	FL 33308
1050 SE 15 ST #408	FORT LAUDERDALE	FL 33316
1323 SE 17 ST #432	FORT LAUDERDALE	FL 33316
312 SE 4 ST	DANIA BEACH	FL 33004
201 SE 6 ST	FORT LAUDERDALE	FL 33301
1050 SE 15 ST #502	FORT LAUDERDALE	FL 33316
1050 SE 15 ST # 503	FORT LAUDERDALE	FL 33316
PO BOX EE 15627	*NASSAU	BS
1050 SE 15 ST #505	FORT LAUDERDALE	FL 33316
1050 SE 15 ST UNIT 506	FORT LAUDERDALE	FL 33316

1050 SE 15 ST #507	FORT LAUDERDALE	FL 33316
1050 SE 15 ST #508	FORT LAUDERDALE	FL 33316
1050 SE 15 ST 509	FORT LAUDERDALE	FL 33316
130 SE 7 ST	POMPANO BEACH	FL 33060
3003 TERRAMAR ST #601	FORT LAUDERDALE	FL 33304
PO BOX 2814	CLEVELAND	GA 30528
1050 SE 15 ST #603	FORT LAUDERDALE	FL 33316
1050 SE 15 ST #604	FORT LAUDERDALE	FL 33316
1050 SE 15 ST #605	FORT LAUDERDALE	FL 33316
20191 E COUNTY CLUB DR, #2303	AVENTURA	FL 33180
1050 SE 15 ST APT 607	FORT LAUDERDALE	FL 33316
31 BANGERT AVE	PERRY HALL	MD 21128
1050 SE 15 ST #609	FORT LAUDERDALE	FL 33316
1050 SE 15 ST #105	FORT LAUDERDALE	FL 33316
1490 SE 15 ST #101	FORT LAUDERDALE	FL 33305
1490 SE 15 ST #102	FORT LAUDERDALE	FL 33316
1490 SE 15 ST #103	FORT LAUDERDALE	FL 33305
1490 SE 15 ST #104	FORT LAUDERDALE	FL 33316
1490 SE 15 ST #201	FORT LAUDERDALE	FL 33305
1490 SE 15 ST #202	FORT LAUDERDALE	FL 33305
1490 SE 15 ST #203	FORT LAUDERDALE	FL 33305
1490 SE 15 ST #204	FORT LAUDERDALE	FL 33316
1440 SE 15 ST #1	FORT LAUDERDALE	FL 33316
1440 SE 15 ST #2	FORT LAUDERDALE	FL 33316
1440 SE 15 ST #3	FORT LAUDERDALE	FL 33316
1440 SE 15 ST #4	FORT LAUDERDALE	FL 33316
1440 SE 15 ST #5	FORT LAUDERDALE	FL 33316
1440 SE 15 ST APT 6	FORT LAUDERDALE	FL 33316
1440 SE 15 ST #7	FORT LAUDERDALE	FL 33316
69 34 ST	FAIR LAWN	NJ 07410
1440 SE 15 ST #22	FORT LAUDERDALE	FL 33316
1440 SE 15 ST #23	FORT LAUDERDALE	FL 33316
7 LAKE RD	WEBSTER	NY 14580
1440 SE 15 ST #1	FORT LAUDERDALE	FL 33316
2312 114TH ST	TOLEDO	OH 43611
1440 SE 15 ST # 27	FORT LAUDERDALE	FL 33316
1440 SE 15 ST #28	FORT LAUDERDALE	FL 33316

ADDRESS__1		LEGAL_LINE
SUNRISE	FL33326	HERZFELDS ADD TO LAUDERDALE
*ST JEAN SUR RICHELIEU	QCCA2W 2	HERZFELDS ADD TO LAUDERDALE
FORT LAUDERDALE	FL33316	HERZFELDS ADD TO LAUDERDALE
FORT LAUDERDALE	FL33316	HERZFELDS ADD TO LAUDERDALE
FORT LAUDERDALE	FL33316	HERZFELDS ADD TO LAUDERDALE
FORT LAUDERDALE	FL33304	HERZFELDS ADD TO LAUDERDALE
FORT LAUDERDALE	FL33316	HERZFELDS ADD TO LAUDERDALE
FORT LAUDERDALE	FL33316	HERZFELDS ADD TO LAUDERDALE
FORT LAUDERDALE	FL33316	HERZFELDS ADD TO LAUDERDALE
FORT LAUDERDALE	FL33316	HERZFELDS ADD TO LAUDERDALE
FORT LAUDERDALE	FL33316	HERZFELDS ADD TO LAUDERDALE
FORT LAUDERDALE	FL33316	HERZFELDS ADD TO LAUDERDALE
FORT MYERS	FL33908	HERZFELDS ADD TO LAUDERDALE
NEW YORK	NY10002	HERZFELDS ADD TO LAUDERDALE
DORAL	FL33166	HERZFELDS ADD TO LAUDERDALE
FORT LAUDERDALE	FL33316	HERZFELDS ADD TO LAUDERDALE
FORT LAUDERDALE	FL33316	HERZFELDS ADD TO LAUDERDALE
MIAMI	FL33131	HERZFELDS ADD TO LAUDERDALE
MIAMI	FL33131	HERZFELDS ADD TO LAUDERDALE
FORT LAUDERDALE	FL33316	HERZFELDS ADD TO LAUDERDALE
FORT LAUDERDALE	FL33316	HERZFELDS ADD TO LAUDERDALE
DES MOINES	IA50309	HERZFELDS ADD TO LAUDERDALE
MIAMI	FL33131	HERZFELDS ADD TO LAUDERDALE
FORT LAUDERDALE	FL33316	HERZFELDS ADD TO LAUDERDALE
MILWAUKEE	WI53202	HERZFELDS ADD TO LAUDERDALE
FORT LAUDERDALE	FL33316	HERZFELDS ADD TO LAUDERDALE
FORT LAUDERDALE	FL33301	HERZFELD ADD TO LAUDERDALE
FORT LAUDERDALE	FL33301	HERZFELDS ADD TO LAUDERDALE
FORT LAUDERDALE	FL33301	HERZFELDS ADD TO LAUDERDALE
FORT LAUDERDALE	FL33316	NORWICH APARTMENTS CONDO
FORT LAUDERDALE	FL33316	NORWICH APARTMENTS CONDO
BLANC	MI48439	NORWICH APARTMENTS CONDO
FORT LAUDERDALE	FL33316	NORWICH APARTMENTS CONDO
FORT LAUDERDALE	FL33316	NORWICH APARTMENTS CONDO
FORT LAUDERDALE	FL33316	NORWICH APARTMENTS CONDO
FORT LAUDERDALE	FL33316	NORWICH APARTMENTS CONDO
FORT LAUDERDALE	FL33316	NORWICH APARTMENTS CONDO
FORT LAUDERDALE	FL33316	NORWICH APARTMENTS CONDO
FORT LAUDERDALE	FL33316	NORWICH APARTMENTS CONDO
FORT LAUDERDALE	FL33316	NORWICH APARTMENTS CONDO
FORT LAUDERDALE	FL33308	NORWICH APARTMENTS CONDO
FORT LAUDERDALE	FL33304	NORWICH APARTMENTS CONDO
PLANTATION	FL33317	NORWICH APARTMENTS CONDO
FORT LAUDERDALE	FL33316	NORWICH APARTMENTS CONDO
BETHESDA	MD20817	NORWICH APARTMENTS CONDO

FORT LAUDERDALE	FL33335	NORWICH APARTMENTS CONDO
FORT LAUDERDALE	FL33304	NORWICH APARTMENTS CONDO
FORT LAUDERDALE	FL33335	NORWICH APARTMENTS CONDO
FORT LAUDERDALE	FL33316	MARINA DEL MAR CONDO
FORT LAUDERDALE	FL33316	MARINA DEL MAR CONDO
CORONA	CA92882	MARINA DEL MAR CONDO
FORT LAUDERDALE	FL33316	MARINA DEL MAR CONDO
FORT LAUDERDALE	FL33316	MARINA DEL MAR CONDO
FORT LAUDERDALE	FL33316	MARINA DEL MAR CONDO
HOLLYWOOD	FL33021	MARINA DEL MAR CONDO
FORT LAUDERDALE	FL33316	MARINA DEL MAR CONDO
VIRGINIA BCH	VA23459	MARINA DEL MAR CONDO
FORT LAUDERDALE	FL33316	MARINA DEL MAR CONDO
FORT LAUDERDALE	FL33316	MARINA DEL MAR CONDO
FORT LAUDERDALE	FL33316	MARINA DEL MAR CONDO
DUNBARTON	NH03046	MARINA DEL MAR CONDO
FORT LAUDERDALE	FL33316	MARINA DEL MAR CONDO
FORT LAUDERDALE	FL33316	MARINA DEL MAR CONDO
POMPANO BEACH	FL33062	MARINA DEL MAR CONDO
FORT LAUDERDALE	FL33316	MARINA DEL MAR CONDO
FORT LAUDERDALE	FL33316	MARINA DEL MAR CONDO
FORT LAUDERDALE	FL33316	MARINA DEL MAR CONDO
FORT LAUDERDALE	FL33316	MARINA DEL MAR CONDO
FORT LAUDERDALE	FL33316	MARINA DEL MAR CONDO
FORT LAUDERDALE	FL33316	MARINA DEL MAR CONDO
VAIL	AZ85641	MARINA DEL MAR CONDO
FORT LAUDERDALE	FL33316	MARINA DEL MAR CONDO
FORT LAUDERDALE	FL33316	MARINA DEL MAR CONDO
FORT LAUDERDALE	FL33316	MARINA DEL MAR CONDO
POMPANO BEACH	FL33062	MARINA DEL MAR CONDO
PLANTATION	FL33323	MARINA DEL MAR CONDO
FORT LAUDERDALE	FL33316	MARINA DEL MAR CONDO
FORT LAUDERDALE	FL33316	MARINA DEL MAR CONDO
FORT LAUDERDALE	FL33316	MARINA DEL MAR CONDO
MIAMI	FL33137	MARINA DEL MAR CONDO
MANAHAWKIN	NJ08050	MARINA DEL MAR CONDO
FORT LAUDERDALE	FL33316	MARINA DEL MAR CONDO
FORT LAUDERDALE	FL33316	MARINA DEL MAR CONDO
FORT LAUDERDALE	FL33004	MARINA DEL MAR CONDO
FORT LAUDERDALE	FL33316	MARINA DEL MAR CONDO
FORT LAUDERDALE	FL33316	MARINA DEL MAR CONDO
N LAKEWOOD	WA98259	MARINA DEL MAR CONDO
FORT LAUDERDALE	FL33316	MARINA DEL MAR CONDO
FORT LAUDERDALE	FL33316	MARINA DEL MAR CONDO
SOUTHAMPTON	NY11968	MARINA DEL MAR CONDO
GREEN COVE SPRINGS	FL32034	MARINA DEL MAR CONDO
FORT LAUDERDALE	FL33316	MARINA DEL MAR CONDO

FORT LAUDERDALE	FL33316	MARINA DEL MAR CONDO
BEECH MOUNTAIN	NC28604	MARINA DEL MAR CONDO
FORT LAUDERDALE	FL33316	MARINA DEL MAR CONDO
BEACH HAVEN	NJ08008	MARINA DEL MAR CONDO
BOCA RATON	FL33433	MARINA DEL MAR CONDO
FORT LAUDERDALE	FL33316	MARINA DEL MAR CONDO
FORT LAUDERDALE	FL33316	MARINA DEL MAR CONDO
WAYNE	NJ07470	MARINA DEL MAR CONDO
FORT LAUDERDALE	FL33315	MARINA DEL MAR CONDO
FORT LAUDERDALE	FL33308	MARINA DEL MAR CONDO
FORT LAUDERDALE	FL33316	MARK I CONDO
FORT LAUDERDALE	FL33316	MARK I CONDO
FORT LAUDERDALE	FL33316	MARK I CONDO
TAMPA	FL33602	MARK I CONDO
FORT LAUDERDALE	FL33316	MARK I CONDO
CARY	NC27519	MARK I CONDO
FORT LAUDERDALE	FL33316	MARK I CONDO
FORT LAUDERDALE	FL33316	MARK I CONDO
FORT LAUDERDALE	FL33316	MARK I CONDO
FORT LAUDERDALE	FL33316	MARK I CONDO
FORT LAUDERDALE	FL33316	MARK I CONDO
FORT LAUDERDALE	FL33316	MARK I CONDO
FORT LAUDERDALE	FL33301	MARK I CONDO
FORT LAUDERDALE	FL33316	MARK I CONDO
WEST CHESTER	PA19380	MARK I CONDO
FORT LAUDERDALE	FL33316	MARK I CONDO
FORT LAUDERDALE	FL33316	MARK I CONDO
FORT LAUDERDALE	FL33316	MARK I CONDO
FORT LAUDERDALE	FL33316	MARK I CONDO
FORT LAUDERDALE	FL33316	MARK I CONDO
FORT LAUDERDALE	FL33316	MARK I CONDO
FORT LAUDERDALE	FL33316	MARK I CONDO
FORT LAUDERDALE	FL33316	MARK I CONDO
FORT LAUDERDALE	FL33316	MARK I CONDO
BROOKLYN	NY11214	MARK I CONDO
NORTH MIAMI	FL33181	MARK I CONDO
FORT LAUDERDALE	FL33316	MARK I CONDO
FORT LAUDERDALE	FL33308	MARK I CONDO
FORT LAUDERDALE	FL33316	MARK I CONDO
FORT LAUDERDALE	FL33316	MARK I CONDO
DANIA BEACH	FL33004	MARK I CONDO
FORT LAUDERDALE	FL33301	MARK I CONDO
FORT LAUDERDALE	FL33316	MARK I CONDO
FORT LAUDERDALE	FL33316	MARK I CONDO
*NASSAU	BS	MARK I CONDO
FORT LAUDERDALE	FL33316	MARK I CONDO
FORT LAUDERDALE	FL33316	MARK I CONDO

FORT LAUDERDALE	FL33316	MARK I CONDO
FORT LAUDERDALE	FL33316	MARK I CONDO
FORT LAUDERDALE	FL33316	MARK I CONDO
POMPANO BEACH	FL33060	MARK I CONDO
FORT LAUDERDALE	FL33304	MARK I CONDO
CLEVELAND	GA30528	MARK I CONDO
FORT LAUDERDALE	FL33316	MARK I CONDO
FORT LAUDERDALE	FL33316	MARK I CONDO
FORT LAUDERDALE	FL33316	MARK I CONDO
AVENTURA	FL33180	MARK I CONDO
FORT LAUDERDALE	FL33316	MARK I CONDO
PERRY HALL	MD21128	MARK I CONDO
FORT LAUDERDALE	FL33316	MARK I CONDO
FORT LAUDERDALE	FL33316	MARK I CONDO
FORT LAUDERDALE	FL33305	DOCKSIDE LOFTS CONDO
FORT LAUDERDALE	FL33316	DOCKSIDE LOFTS CONDO
FORT LAUDERDALE	FL33305	DOCKSIDE LOFTS CONDO
FORT LAUDERDALE	FL33316	DOCKSIDE LOFTS CONDO
FORT LAUDERDALE	FL33305	DOCKSIDE LOFTS CONDO
FORT LAUDERDALE	FL33305	DOCKSIDE LOFTS CONDO
FORT LAUDERDALE	FL33305	DOCKSIDE LOFTS CONDO
FORT LAUDERDALE	FL33316	DOCKSIDE LOFTS CONDO
FORT LAUDERDALE	FL33316	LANDFALL APTS CO-OP
FORT LAUDERDALE	FL33316	LANDFALL APTS CO-OP
FORT LAUDERDALE	FL33316	LANDFALL APTS CO-OP
FORT LAUDERDALE	FL33316	LANDFALL APTS CO-OP
FORT LAUDERDALE	FL33316	LANDFALL APTS CO-OP
FORT LAUDERDALE	FL33316	LANDFALL APTS CO-OP
FORT LAUDERDALE	FL33316	LANDFALL APTS CO-OP
FORT LAUDERDALE	FL33316	LANDFALL APTS CO-OP
FORT LAUDERDALE	FL33316	LANDFALL APTS CO-OP
FAIR LAWN	NJ07410	LANDFALL APTS CO-OP
FORT LAUDERDALE	FL33316	LANDFALL APTS CO-OP
FORT LAUDERDALE	FL33316	LANDFALL APTS CO-OP
WEBSTER	NY14580	LANDFALL APTS CO-OP
FORT LAUDERDALE	FL33316	LANDFALL APTS CO-OP
TOLEDO	OH43611	LANDFALL APTS CO-OP
FORT LAUDERDALE	FL33316	LANDFALL APTS CO-OP
FORT LAUDERDALE	FL33316	LANDFALL APTS CO-OP

UNIT 52	PER CDO BK/PG: 4525/157
UNIT 54	PER CDO BK/PG: 4525/157
UNIT 55	PER CDO BK/PG: 4525/157
UNIT 101	PER CDO BK/PG: 6149/197
UNIT 105	PER CDO BK/PG: 6149/197
UNIT 106	PER CDO BK/PG: 6149/197
UNIT 107	PER CDO BK/PG: 6149/197
UNIT 108	PER CDO BK/PG: 6149/197
UNIT 109	PER CDO BK/PG: 6149/197
UNIT 110	PER CDO BK/PG: 6149/197
UNIT 111	PER CDO BK/PG: 6149/197
UNIT 112	PER CDO BK/PG: 6149/197
UNIT 113	PER CDO BK/PG: 6149/197
UNIT 114	PER CDO BK/PG: 6149/197
UNIT 115	PER CDO BK/PG: 6149/197
UNIT 116	PER CDO BK/PG: 6149/197
UNIT 120	PER CDO BK/PG: 6149/197
UNIT 201	PER CDO BK/PG: 6149/197
UNIT 202	PER CDO BK/PG: 6149/197
UNIT 203	PER CDO BK/PG: 6149/197
UNIT 204	PER CDO BK/PG: 6149/197
UNIT 205	PER CDO BK/PG: 6149/197
UNIT 206	PER CDO BK/PG: 6149/197
UNIT 207	PER CDO BK/PG: 6149/197
UNIT 208	PER CDO BK/PG: 6149/197
UNIT 209	PER CDO BK/PG: 6149/197
UNIT 210	PER CDO BK/PG: 6149/197
UNIT 211	PER CDO BK/PG: 6149/197
UNIT 212	PER CDO BK/PG: 6149/197
UNIT 213	PER CDO BK/PG: 6149/197
UNIT 214	PER CDO BK/PG: 6149/197
UNIT 215	PER CDO BK/PG: 6149/197
UNIT 216	PER CDO BK/PG: 6149/197
UNIT 217	PER CDO BK/PG: 6149/197
UNIT 218	PER CDO BK/PG: 6149/197
UNIT 219	PER CDO BK/PG: 6149/197
UNIT 220	PER CDO BK/PG: 6149/197
UNIT 301	PER CDO BK/PG: 6149/197
UNIT 302	PER CDO BK/PG: 6149/197
UNIT 303	PER CDO BK/PG: 6149/197
UNIT 304	PER CDO BK/PG: 6149/197
UNIT 305	PER CDO BK/PG: 6149/197
UNIT 306	PER CDO BK/PG: 6149/197
UNIT 307	PER CDO BK/PG: 6149/197
UNIT 308	PER CDO BK/PG: 6149/197
UNIT 309	PER CDO BK/PG: 6149/197
UNIT 310	PER CDO BK/PG: 6149/197

UNIT 311	PER CDO BK/PG: 6149/197
UNIT 312	PER CDO BK/PG: 6149/197
UNIT 313	PER CDO BK/PG: 6149/197
UNIT 314	PER CDO BK/PG: 6149/197
UNIT 315	PER CDO BK/PG: 6149/197
UNIT 316	PER CDO BK/PG: 6149/197
UNIT 317	PER CDO BK/PG: 6149/197
UNIT 318	PER CDO BK/PG: 6149/197
UNIT 319	PER CDO BK/PG: 6149/197
UNIT 320	PER CDO BK/PG: 6149/197
UNIT 200	PER CDO BK/PG: 11327/634
UNIT 201	PER CDO BK/PG: 11327/634
UNIT 202	PER CDO BK/PG: 11327/634
UNIT 203	PER CDO BK/PG: 11327/634
UNIT 204	PER CDO BK/PG: 11327/634
UNIT 205	PER CDO BK/PG: 11327/634
UNIT 206	PER CDO BK/PG: 11327/634
UNIT 207	PER CDO BK/PG: 11327/634
UNIT 208	PER CDO BK/PG: 11327/634
UNIT 209	PER CDO BK/PG: 11327/634
UNIT 300	PER CDO BK/PG: 11327/634
UNIT 301	PER CDO BK/PG: 11327/634
UNIT 302	PER CDO BK/PG: 11327/634
UNIT 303	PER CDO BK/PG: 11327/634
UNIT 304	PER CDO BK/PG: 11327/634
UNIT 305	PER CDO BK/PG: 11327/634
UNIT 306	PER CDO BK/PG: 11327/634
UNIT 307	PER CDO BK/PG: 11327/634
UNIT 308	PER CDO BK/PG: 11327/634
UNIT 309	PER CDO BK/PG: 11327/634
UNIT 400	PER CDO BK/PG: 11327/634
UNIT 401	PER CDO BK/PG: 11327/634
UNIT 402	PER CDO BK/PG: 11327/634
UNIT 403	PER CDO BK/PG: 11327/634
UNIT 404	PER CDO BK/PG: 11327/634
UNIT 405	PER CDO BK/PG: 11327/634
UNIT 406	PER CDO BK/PG: 11327/634
UNIT 407	PER CDO BK/PG: 11327/634
UNIT 408	PER CDO BK/PG: 11327/634
UNIT 409	PER CDO BK/PG: 11327/634
UNIT 500	PER CDO BK/PG: 11327/634
UNIT 501	PER CDO BK/PG: 11327/634
UNIT 502	PER CDO BK/PG: 11327/634
UNIT 503	PER CDO BK/PG: 11327/634
UNIT 504	PER CDO BK/PG: 11327/634
UNIT 505	PER CDO BK/PG: 11327/634
UNIT 506	PER CDO BK/PG: 11327/634

UNIT 507	PER CDO BK/PG: 11327/634
UNIT 508	PER CDO BK/PG: 11327/634
UNIT 509	PER CDO BK/PG: 11327/634
UNIT 600	PER CDO BK/PG: 11327/634
UNIT 601	PER CDO BK/PG: 11327/634
UNIT 602	PER CDO BK/PG: 11327/634
UNIT 603	PER CDO BK/PG: 11327/634
UNIT 604	PER CDO BK/PG: 11327/634
UNIT 605	PER CDO BK/PG: 11327/634
UNIT 606	PER CDO BK/PG: 11327/634
UNIT 607	PER CDO BK/PG: 11327/634
UNIT 608	PER CDO BK/PG: 11327/634
UNIT 609	PER CDO BK/PG: 11327/634
UNIT 105 (L.C.E)	PER CDO BK/PG: 11327/634
UNIT 101	PER CDO BK/PG: 42946/670
UNIT 102	PER CDO BK/PG: 42946/670
UNIT 103	PER CDO BK/PG: 42946/670
UNIT 104	PER CDO BK/PG: 42946/670
UNIT 201	PER CDO BK/PG: 42946/670
UNIT 202	PER CDO BK/PG: 42946/670
UNIT 203	PER CDO BK/PG: 42946/670
UNIT 204	PER CDO BK/PG: 42946/670
UNIT 1	
UNIT 2	
UNIT 3	
UNIT 4	
UNIT 5	
UNIT 6	
UNIT 7	
UNIT 21	
UNIT 22	
UNIT 23	
UNIT 24	
UNIT 25	
UNIT 26	
UNIT 27	
UNIT 28	

LEGAL_LI_3

NE COR OF SAID LOT, SLY ALG E/L
NW COR OF SAID LOT 8, SLY ALG W/L
NW COR OF SAID LOT 9, SLY ALG W/L
NW COR OF SAID LOT 9, SLY ALG W/L

E 30 OF N 75 BLK 3
W 30 OF N 75 BLK 3
E 30 OF N 75 BLK 3
COMM AT NE COR SAID LOT 10; SLY
COMM AT NE COR SAID LOT 10; SLY

SW COR BLK 6 FOR POB, N 49.97,
BLK 6
S 150 AND LESS W 150 OF S 150

BLK 6
ARE DEDICATED PER PLAT 35-22 B
PORTIONS THEREOF ARE DEDICATED
THEREOF DEDICATED BY PLAT 44-26B

LEGAL_LI_4

75 TO POB, WLY 30, SLY 15, WLY 1.9
75 TO POB, ELY 30, SLY 15, WLY 1.9
75 TO POB, ELY 30, SLY 15, WLY 2.0
75 TO POB, ELY 30, SLY 15, WLY 2.0

AKA:
AKA:
75, WLY 30 TO POB, SLY 13, WLY 3.91
75 TO POB, WLY 30, SLY 13, WLY 3.91

E 100, S 75, W 74.97, NW AN ARC DIS
BLK 6

PER PLAT 35-22 B & POR OF

LEGAL_LI_5

LEGAL_LI_6

TO PT OF C/L OF A PARTYWALL,SLY
TO PT OF C/L OF A PARTYWALL,SLY
TO PT ON C/L OF A PARTYWALL,SLY
TO PT ON C/L OF A PARTYWALL,SLY

35,ELY 1.9,SLY 25 TO S/L OF LOT
35,ELY 1.9,SLY 25,WLY 30,NLY 75
35,ELY 2.0,SLY 25,WLY 30 TO SW
35,ELY 2.0,SLY 25,WLY 30 TO SW

UNIT A LOT 10,BLK 3
UNIT B,LOT 10,BLK 3
SLY 54.1,ELY 3.91,SLY 7.9,
SLY 54.1,ELY 3.91,SLY 7.9,ELY 30

WLY 30,NLY 75,ELY 30 TO POB
NLY 75 TO POB

OF 39.30 TO POB

SE 16 STREET & POR OF SE 15 AVE

LEGAL_LI_7

LEGAL_LI_8

8,ELY 30,NLY 75 TO POB BLK 3
TO POB BLK 3
COR OF SAID LOT,NLY 75 TO POB
COR OF SAID LOT,NLY 75 TO POB

BLK 3
BLK 3

AKA:
AKA:

UNIT C LOT 10;BLK 3
UNIT D LOT 10;BLK 3

LEGAL_LI_9

LEGAL_L_10

LEGAL_L_11

LEGAL_L_12

LEGAL_L_13

ZIP4	MILL/US	US MA	C	JUST_LAND	JUST_BUILD	JUST_OTHE
	0312 18 02 2			877900	5136120	0
C9	0312 01 04 2			63000	299180	0
2762	0312 01 04 2			63000	315060	0
	0312 01 04 2			138960	381760	0
3229	0312 01 04 2			131040	313300	0
	0312 01 04 2			139200	378050	0
	0312 01 04 2			130800	309040	0
	0312 01 04 2			63000	294520	0
	0312 01 04 2			63000	294580	0
2758	0312 01 04 2			63000	273430	0
	0312 01 04 2			63000	258450	0
2758	0312 01 04 2			122280	274480	0
	0312 01 04 2			147720	410150	0
	0312 01 04 2			270000	627720	0
	0312 01 04 2			270000	640600	0
	0312 12 01 2			401630	3141210	0
	0312 14 01 2			2944300	4434740	0
	0312 12 04 2			468750	882600	0
	0312 20 13 2			1667160	1399270	0
	0312 20 13 2			960360	1201040	0
	0312 11 02 2			184150	631640	0
	0312 28 01 2			93750	9330	0
8000	0312 16 01 2			12464250	27359840	0
	0312 20 13 2			751030	719310	0
	0312 28 01 2			365640	10200	0
	0312 20 06 2			3262820	18600900	0
3617	0312 11 03 2			290450	1112110	0
	0312 95 2			22820	0	0
	0312 94 2			145170	0	0
	0312 94 2			13540	0	0
	0312 04 2			12930	116350	0
	0312 04 2			19890	179050	0
	0312 04 2			19890	179050	0
2765	0312 04 2			20250	182280	0
	0312 04 2			20250	182280	0
	0312 04 2			20250	182280	0
2765	0312 04 2			20250	182280	0
4710	0312 04 2			20610	185510	0
	0312 04 2			20610	185510	0
4710	0312 04 2			20610	185510	0
	0312 04 2			20610	185510	0
1743	0312 04 2			20970	188740	0
	0312 04 2			20970	188740	0
	0312 04 2			20970	188740	0
2766	0312 04 2			20970	188740	0
	0312 04 2			21330	191970	0

2362	0312	04	2	21330	191970	0
	0312	04	2	21330	191970	0
2362	0312	04	2	21330	191970	0
2741	0312	04	2	27180	244580	0
2741	0312	04	2	23060	207530	0
	0312	04	2	23060	207530	0
2776	0312	04	2	19700	177330	0
	0312	04	2	22370	201350	0
	0312	04	2	18370	165350	0
	0312	04	2	27180	244580	0
2742	0312	04	2	27180	244580	0
9235	0312	04	2	18370	165350	0
2710	0312	04	2	22370	201350	0
	0312	04	2	19700	177330	0
	0312	04	2	23060	207530	0
	0312	04	2	23060	207530	0
2710	0312	04	2	27180	244580	0
2745	0312	04	2	27310	245820	0
	0312	04	2	18510	166560	0
2777	0312	04	2	22510	202580	0
	0312	04	2	19840	178540	0
2777	0312	04	2	23200	208770	0
2777	0312	04	2	23200	208770	0
	0312	04	2	19840	178540	0
2775	0312	04	2	22510	202580	0
6880	0312	04	2	18510	166560	0
2775	0312	04	2	27310	245820	0
	0312	04	2	27310	245820	0
	0312	04	2	18510	166560	0
	0312	04	2	22510	202580	0
	0312	04	2	19840	178540	0
2743	0312	04	2	23200	208770	0
	0312	04	2	23200	208770	0
2743	0312	04	2	19840	178540	0
4965	0312	04	2	22510	202580	0
	0312	04	2	18510	166560	0
	0312	04	2	27310	245820	0
	0312	04	2	27450	247050	0
3718	0312	04	2	18640	167750	0
	0312	04	2	22650	203820	0
	0312	04	2	19970	179740	0
	0312	04	2	23330	210000	0
2744	0312	04	2	23330	210000	0
	0312	04	2	19970	179740	0
	0312	04	2	22650	203820	0
	0312	04	2	18640	167750	0
2778	0312	04	2	27450	247050	0

	0312 04	2	27450	247050	0
8002	0312 04	2	18640	167750	0
2748	0312 04	2	22650	203820	0
	0312 04	2	19970	179740	0
	0312 04	2	23330	210000	0
	0312 04	2	23330	210000	0
	0312 04	2	19970	179740	0
	0312 04	2	22650	203820	0
	0312 04	2	18640	167750	0
1916	0312 04	2	27450	247050	0
	0312 04	2	22620	203570	0
2134	0312 04	2	22620	203570	0
	0312 04	2	22310	200820	0
	0312 04	2	22310	200820	0
	0312 04	2	18340	165050	0
	0312 04	2	18340	165050	0
2134	0312 04	2	22310	200820	0
	0312 04	2	22310	200820	0
2134	0312 04	2	22620	203570	0
2134	0312 04	2	22620	203570	0
2134	0312 04	2	22920	206320	0
2134	0312 04	2	22920	206320	0
	0312 04	2	22620	203570	0
	0312 04	2	22620	203570	0
	0312 04	2	18640	167800	0
2134	0312 04	2	18640	167800	0
2134	0312 04	2	22620	203570	0
	0312 04	2	22620	203570	0
	0312 04	2	22920	206320	0
	0312 04	2	22920	206320	0
	0312 04	2	23230	209070	0
	0312 04	2	23230	209070	0
	0312 04	2	22920	206320	0
	0312 04	2	22920	206320	0
	0312 04	2	18950	170560	0
3531	0312 04	2	18950	170560	0
2134	0312 04	2	22920	206320	0
	0312 04	2	22920	206320	0
	0312 04	2	23230	209070	0
	0312 04	2	23230	209070	0
4710	0312 04	2	23540	211820	0
	0312 04	2	23540	211820	0
2135	0312 04	2	23230	209070	0
	0312 04	2	23230	209070	0
	0312 04	2	19260	173310	0
	0312 04	2	19260	173310	0
	0312 04	2	23230	209070	0

	0312 04	2	23230	209070	0
	0312 04	2	23540	211820	0
	0312 04	2	23540	211820	0
8434	0312 04	2	24150	217330	0
4039	0312 04	2	24150	217330	0
0050	0312 04	2	23840	214580	0
	0312 04	2	23840	214580	0
2135	0312 04	2	19870	178810	0
	0312 04	2	19870	178810	0
	0312 04	2	23840	214580	0
2135	0312 04	2	23840	214580	0
	0312 04	2	24150	217330	0
2135	0312 04	2	24150	217330	0
	0312 09	2	10	0	0
	0312 04	2	47350	426120	0
	0312 04	2	46790	421150	0
	0312 04	2	46790	421150	0
	0312 04	2	47350	426120	0
	0312 04	2	47350	426120	0
	0312 04	2	46790	421150	0
	0312 04	2	46790	421150	0
	0312 04	2	47350	426120	0
	0312 05	2	17280	155520	0
2763	0312 05	2	14400	129600	0
	0312 05	2	14420	129800	0
2763	0312 05	2	18730	168590	0
	0312 05	2	18730	168590	0
2700	0312 05	2	14400	129600	0
2700	0312 05	2	14400	129600	0
4602	0312 05	2	17280	155520	0
	0312 05	2	14400	129600	0
	0312 05	2	14400	129600	0
	0312 05	2	18730	168590	0
2763	0312 05	2	18730	168590	0
1944	0312 05	2	14400	129600	0
	0312 05	2	14400	129600	0
2764	0312 05	2	17280	155520	0

LY_JUSTVAL	LY_SOHL	LY_SOHB	PREV_SOH	NEW_SOH	NEW_SB_SC	HE1_AMOU	HE2_AMOU	WVD_AMOU
6014020	0	0	6014020	6014020	6014020	0	0	0
362180	0	0	306160	336770	362180	0	0	0
378060	0	0	354730	354730	354730	25000	25000	0
520720	0	0	449520	494470	520720	0	0	0
444340	0	0	387840	426620	444340	0	0	0
517250	0	0	447270	491990	517250	0	0	0
439840	0	0	265160	265160	265160	25000	25000	0
357520	0	0	325170	357520	357520	0	0	0
357580	0	0	357580	357580	357580	0	0	0
336430	0	0	142690	142690	142690	25000	25000	0
321450	0	0	142690	142690	142690	25000	25000	5000
396760	0	0	175260	175260	175260	25000	25000	0
557870	0	0	480010	528010	557870	0	0	0
897720	0	0	787960	866750	897720	0	0	0
910600	0	0	797510	877260	910600	0	0	0
3542840	0	0	3542840	3542840	3542840	0	0	0
7379040	0	0	7379040	7379040	7379040	0	0	0
1351350	0	0	1351350	1351350	1351350	0	0	0
3066430	0	0	3066430	3066430	3066430	0	0	0
2161400	0	0	2161400	2161400	2161400	0	0	0
815790	0	0	749670	815790	815790	0	0	0
103080	0	0	103080	103080	103080	0	0	0
39824090	0	0	39425840	39824090	39824090	0	0	0
1470340	0	0	1470340	1470340	1470340	0	0	0
375840	0	0	233550	256900	375840	0	0	0
21863720	0	0	21863720	21863720	21863720	0	0	0
1402560	0	0	1402560	1402560	1402560	0	0	0
22820	0	0	22820	22820	22820	0	0	0
145170	0	0	145170	145170	145170	0	0	0
13540	0	0	13540	13540	13540	0	0	0
129280	0	0	129280	129280	129280	0	0	0
198940	0	0	104500	104500	104500	25000	25000	0
198940	0	0	198940	198940	198940	0	0	0
202530	0	0	91060	91060	91060	25000	25000	0
202530	0	0	106400	106400	106400	25000	25000	0
202530	0	0	202530	202530	202530	0	0	0
202530	0	0	91060	91060	91060	25000	25000	0
206120	0	0	92720	92720	92720	25000	25000	5000
206120	0	0	206120	206120	206120	0	0	0
206120	0	0	108280	108280	108280	25000	25000	0
206120	0	0	112230	112230	112230	25000	25000	0
209710	0	0	209710	209710	209710	0	0	0
209710	0	0	209710	209710	209710	0	0	0
209710	0	0	209710	209710	209710	0	0	0
209710	0	0	209710	209710	209710	0	0	0
209710	0	0	209710	209710	209710	0	0	0
213300	0	0	213300	213300	213300	0	0	0

213300	0	0	213300	213300	213300	0	0	0
213300	0	0	213300	213300	213300	0	0	0
213300	0	0	213300	213300	213300	0	0	0
271760	0	0	271760	271760	271760	25000	25000	0
230590	0	0	70880	70880	70880	25000	20880	0
230590	0	0	230590	230590	230590	0	0	0
197030	0	0	179330	197030	197030	0	0	0
223720	0	0	141420	141420	141420	25000	25000	0
183720	0	0	156570	156570	156570	25000	25000	0
271760	0	0	247340	271760	271760	0	0	0
271760	0	0	247340	271760	271760	0	0	0
183720	0	0	167210	183720	183720	0	0	0
223720	0	0	203620	223720	223720	0	0	0
197030	0	0	179330	197030	197030	0	0	0
230590	0	0	117180	117180	117180	25000	25000	5000
230590	0	0	209880	230590	230590	0	0	0
271760	0	0	83560	83560	83560	25000	25000	0
273130	0	0	142660	142660	142660	25000	25000	0
185070	0	0	168430	185070	185070	0	0	0
225090	0	0	78700	78700	78700	25000	25000	0
198380	0	0	180540	198380	198380	0	0	0
231970	0	0	211120	231970	231970	0	0	0
231970	0	0	117890	117890	117890	25000	25000	0
198380	0	0	167680	167680	167680	25000	25000	0
225090	0	0	191820	191820	191820	25000	25000	0
185070	0	0	168430	185070	185070	0	0	0
273130	0	0	248580	273130	273130	0	0	0
273130	0	0	232760	232760	232760	25000	25000	0
185070	0	0	168430	185070	185070	0	0	0
225090	0	0	204860	225090	225090	0	0	0
198380	0	0	180540	198380	198380	0	0	0
231970	0	0	136430	136430	136430	25000	25000	0
231970	0	0	130950	130950	130950	25000	25000	0
198380	0	0	180540	198380	198380	0	0	0
225090	0	0	204860	225090	225090	0	0	0
185070	0	0	168430	185070	185070	0	0	0
273130	0	0	273130	273130	273130	25000	25000	0
274500	0	0	274500	274500	274500	0	0	0
186390	0	0	169640	186390	186390	0	0	0
226470	0	0	206110	226470	226470	0	0	0
199710	0	0	181760	199710	199710	0	0	0
233330	0	0	212360	233330	233330	0	0	0
233330	0	0	233330	233330	233330	0	0	0
199710	0	0	181760	199710	199710	0	0	0
226470	0	0	206110	226470	226470	0	0	0
186390	0	0	186390	186390	186390	0	0	0
274500	0	0	232010	232010	232010	25000	25000	0

274500	0	0	139500	139500	139500	25000	25000	0
186390	0	0	169640	186390	186390	0	0	0
226470	0	0	226470	226470	226470	25000	25000	0
199710	0	0	181760	199710	199710	0	0	0
233330	0	0	212360	233330	233330	0	0	0
233330	0	0	197210	197210	197210	25000	25000	0
199710	0	0	149810	149810	149810	25000	25000	0
226470	0	0	226470	226470	226470	0	0	0
186390	0	0	169640	186390	186390	0	0	0
274500	0	0	274500	274500	274500	0	0	0
226190	0	0	80320	80320	80320	25000	25000	0
226190	0	0	80320	80320	80320	25000	25000	0
223130	0	0	223130	223130	223130	0	0	0
223130	0	0	223130	223130	223130	0	0	0
183390	0	0	65120	65120	65120	25000	15120	0
183390	0	0	183390	183390	183390	0	0	0
223130	0	0	223130	223130	223130	0	0	0
223130	0	0	79250	79250	79250	25000	25000	0
226190	0	0	80320	80320	80320	25000	25000	0
226190	0	0	174120	174120	174120	25000	25000	0
229240	0	0	81410	81410	81410	25000	25000	0
229240	0	0	81410	81410	81410	25000	25000	0
226190	0	0	187140	205850	226190	0	0	0
226190	0	0	187140	205850	226190	0	0	0
186440	0	0	186440	186440	186440	0	0	0
186440	0	0	178380	178380	178380	25000	25000	0
226190	0	0	226190	226190	226190	0	0	0
226190	0	0	226190	226190	226190	0	0	0
229240	0	0	209090	209090	209090	25000	25000	0
229240	0	0	81410	81410	81410	25000	25000	0
232300	0	0	222250	222250	222250	25000	25000	0
232300	0	0	232300	232300	232300	0	0	0
229240	0	0	178040	178040	178040	25000	25000	0
229240	0	0	81410	81410	81410	25000	25000	0
189510	0	0	189510	189510	189510	0	0	0
189510	0	0	189510	189510	189510	0	0	0
229240	0	0	81410	81410	81410	25000	25000	0
229240	0	0	216110	229240	229240	0	0	0
232300	0	0	82500	82500	82500	25000	25000	0
232300	0	0	192230	211450	232300	0	0	0
235360	0	0	194750	214220	235360	0	0	0
235360	0	0	235360	235360	235360	0	0	0
232300	0	0	82500	82500	82500	25000	25000	0
232300	0	0	158640	158640	158640	25000	25000	0
192570	0	0	159310	175240	192570	0	0	0
192570	0	0	145420	145420	145420	25000	25000	0
232300	0	0	232300	232300	232300	0	0	0

232300	0	0	82500	82500	82500	25000	25000	0
235360	0	0	192300	192300	192300	25000	25000	0
235360	0	0	225170	225170	225170	25000	25000	0
241480	0	0	199810	219790	241480	0	0	0
241480	0	0	199810	219790	241480	0	0	0
238420	0	0	197270	216990	238420	0	0	0
238420	0	0	84690	84690	84690	25000	25000	0
198680	0	0	198680	198680	198680	0	0	0
198680	0	0	116930	116930	116930	25000	25000	0
238420	0	0	224740	238420	238420	0	0	0
238420	0	0	84690	84690	84690	25000	25000	0
241480	0	0	199810	219790	241480	0	0	0
241480	0	0	195400	195400	195400	25000	25000	0
10	0	0	10	10	10	0	0	0
473470	0	0	466520	466520	466520	25000	25000	0
467940	0	0	467940	467940	467940	0	0	0
467940	0	0	452610	452610	452610	25000	25000	0
473470	0	0	473470	473470	473470	0	0	0
473470	0	0	442460	442460	442460	25000	25000	0
467940	0	0	388680	388680	388680	25000	25000	0
467940	0	0	467940	467940	467940	0	0	0
473470	0	0	473470	473470	473470	0	0	0
172800	0	0	143140	157450	172800	0	0	0
144000	0	0	144000	144000	144000	0	0	0
144220	0	0	131280	144220	144220	0	0	0
187320	0	0	115310	115310	115310	25000	25000	5000
187320	0	0	170510	187320	187320	0	0	0
144000	0	0	62350	62350	62350	25000	12350	0
144000	0	0	57470	57470	57470	25000	7470	5000
172800	0	0	157300	172800	172800	0	0	0
144000	0	0	140250	144000	144000	0	0	0
144000	0	0	131070	144000	144000	0	0	0
187320	0	0	182440	187320	187320	0	0	0
187320	0	0	170510	187320	187320	0	0	0
144000	0	0	131070	144000	144000	0	0	0
144000	0	0	144000	144000	144000	0	0	0
172800	0	0	168300	172800	172800	0	0	0

EXEMPTION	COUNTY_M	SCHOOL_M	CITY_MEX_	INDEP_MEX	COUNTY_TA	SCHOOL_TA	CITY_TAXAE	INDEP_TAXA
0	0	0	0	0	6014020	6014020	6014020	6014020
0	0	0	0	0	336770	362180	336770	336770
0	0	0	0	0	304730	329730	304730	304730
0	0	0	0	0	494470	520720	494470	494470
0	0	0	0	0	426620	444340	426620	426620
0	0	0	0	0	491990	517250	491990	491990
0	0	0	0	0	215160	240160	215160	215160
0	0	0	0	0	357520	357520	357520	357520
0	0	0	0	0	357580	357580	357580	357580
0	0	0	0	0	42690	117690	42690	92690
0	0	0	0	0	87690	112690	87690	87690
0	0	0	0	0	125260	150260	125260	125260
0	0	0	0	0	528010	557870	528010	528010
0	0	0	0	0	866750	897720	866750	866750
0	0	0	0	0	877260	910600	877260	877260
0	0	0	0	0	3542840	3542840	3542840	3542840
0	0	0	0	0	7379040	7379040	7379040	7379040
0	0	0	0	0	1351350	1351350	1351350	1351350
0	0	0	0	0	3066430	3066430	3066430	3066430
0	0	0	0	0	2161400	2161400	2161400	2161400
0	0	0	0	0	815790	815790	815790	815790
0	0	0	0	0	103080	103080	103080	103080
0	0	0	0	0	39824090	39824090	39824090	39824090
0	0	0	0	0	1470340	1470340	1470340	1470340
0	0	0	0	0	256900	375840	256900	256900
0	0	0	0	0	21863720	21863720	21863720	21863720
0	0	0	0	0	1402560	1402560	1402560	1402560
0	22820	22820	22820	22820	0	0	0	0
0	145170	145170	145170	145170	0	0	0	0
0	13540	13540	13540	13540	0	0	0	0
0	0	0	0	0	129280	129280	129280	129280
0	0	0	0	0	54500	79500	54500	54500
0	0	0	0	0	198940	198940	198940	198940
0	0	0	0	0	41060	66060	41060	41060
0	0	0	0	0	6400	81400	6400	56400
0	0	0	0	0	202530	202530	202530	202530
0	0	0	0	0	0	66060	0	41060
0	0	0	0	0	37720	62720	37720	37720
0	0	0	0	0	206120	206120	206120	206120
0	0	0	0	0	58280	83280	58280	58280
0	0	0	0	0	62230	87230	62230	62230
0	0	0	0	0	209710	209710	209710	209710
0	0	0	0	0	209710	209710	209710	209710
0	0	0	0	0	209710	209710	209710	209710
0	0	0	0	0	209710	209710	209710	209710
0	0	0	0	0	213300	213300	213300	213300

0	0	0	0	0	213300	213300	213300	213300
0	0	0	0	0	213300	213300	213300	213300
0	0	0	0	0	213300	213300	213300	213300
0	0	0	0	0	221760	246760	221760	221760
0	0	0	0	0	25000	45880	25000	25000
0	0	0	0	0	230590	230590	230590	230590
0	0	0	0	0	197030	197030	197030	197030
0	0	0	0	0	91420	116420	91420	91420
0	0	0	0	0	106570	131570	106570	106570
0	0	0	0	0	271760	271760	271760	271760
0	0	0	0	0	271760	271760	271760	271760
0	0	0	0	0	183720	183720	183720	183720
0	0	0	0	0	223720	223720	223720	223720
0	0	0	0	0	197030	197030	197030	197030
0	0	0	0	0	62180	87180	62180	62180
0	0	0	0	0	230590	230590	230590	230590
0	0	0	0	0	0	58560	0	33560
0	0	0	0	0	92660	117660	92660	92660
0	0	0	0	0	185070	185070	185070	185070
0	0	0	0	0	28700	53700	28700	28700
0	0	0	0	0	198380	198380	198380	198380
0	0	0	0	0	231970	231970	231970	231970
0	0	0	0	0	67890	92890	67890	67890
0	0	0	0	0	117680	142680	117680	117680
0	0	0	0	0	141820	166820	141820	141820
0	0	0	0	0	185070	185070	185070	185070
0	0	0	0	0	273130	273130	273130	273130
0	0	0	0	0	182760	207760	182760	182760
0	0	0	0	0	185070	185070	185070	185070
0	0	0	0	0	225090	225090	225090	225090
0	0	0	0	0	198380	198380	198380	198380
0	0	0	0	0	86430	111430	86430	86430
0	0	0	0	0	80950	105950	80950	80950
0	0	0	0	0	198380	198380	198380	198380
0	0	0	0	0	225090	225090	225090	225090
0	0	0	0	0	185070	185070	185070	185070
0	0	0	0	0	223130	248130	223130	223130
0	0	0	0	0	274500	274500	274500	274500
0	0	0	0	0	186390	186390	186390	186390
0	0	0	0	0	226470	226470	226470	226470
0	0	0	0	0	199710	199710	199710	199710
0	0	0	0	0	233330	233330	233330	233330
0	0	0	0	0	233330	233330	233330	233330
0	0	0	0	0	199710	199710	199710	199710
0	0	0	0	0	226470	226470	226470	226470
0	0	0	0	0	186390	186390	186390	186390
0	0	0	0	0	182010	207010	182010	182010

0	0	0	0	0	89500	114500	89500	89500
0	0	0	0	0	186390	186390	186390	186390
0	0	0	0	0	176470	201470	176470	176470
0	0	0	0	0	199710	199710	199710	199710
0	0	0	0	0	233330	233330	233330	233330
0	0	0	0	0	147210	172210	147210	147210
0	0	0	0	0	99810	124810	99810	99810
0	0	0	0	0	226470	226470	226470	226470
0	0	0	0	0	186390	186390	186390	186390
0	0	0	0	0	274500	274500	274500	274500
0	0	0	0	0	30320	55320	30320	30320
0	0	0	0	0	30320	55320	30320	30320
0	0	0	0	0	223130	223130	223130	223130
0	0	0	0	0	223130	223130	223130	223130
0	0	0	0	0	25000	40120	25000	25000
0	0	0	0	0	183390	183390	183390	183390
0	0	0	0	0	223130	223130	223130	223130
0	0	0	0	0	29250	54250	29250	29250
0	0	0	0	0	30320	55320	30320	30320
0	0	0	0	0	124120	149120	124120	124120
0	0	0	0	0	0	56410	0	31410
0	0	0	0	0	31410	56410	31410	31410
0	0	0	0	0	205850	226190	205850	205850
0	0	0	0	0	205850	226190	205850	205850
0	0	0	0	0	186440	186440	186440	186440
0	0	0	0	0	128380	153380	128380	128380
0	0	0	0	0	226190	226190	226190	226190
0	0	0	0	0	226190	226190	226190	226190
0	0	0	0	0	159090	184090	159090	159090
0	0	0	0	0	31410	56410	31410	31410
0	0	0	0	0	172250	197250	172250	172250
0	0	0	0	0	232300	232300	232300	232300
0	0	0	0	0	128040	153040	128040	128040
0	0	0	0	0	31410	56410	31410	31410
0	0	0	0	0	189510	189510	189510	189510
0	0	0	0	0	189510	189510	189510	189510
0	0	0	0	0	0	56410	0	31410
0	0	0	0	0	229240	229240	229240	229240
0	0	0	0	0	32500	57500	32500	32500
0	0	0	0	0	211450	232300	211450	211450
0	0	0	0	0	214220	235360	214220	214220
0	0	0	0	0	235360	235360	235360	235360
0	0	0	0	0	32500	57500	32500	32500
0	0	0	0	0	108640	133640	108640	108640
0	0	0	0	0	175240	192570	175240	175240
0	0	0	0	0	45420	120420	45420	95420
0	0	0	0	0	232300	232300	232300	232300

0	0	0	0	0	0	57500	0	32500
0	0	0	0	0	142300	167300	142300	142300
0	0	0	0	0	175170	200170	175170	175170
0	0	0	0	0	219790	241480	219790	219790
0	0	0	0	0	219790	241480	219790	219790
0	0	0	0	0	216990	238420	216990	216990
0	0	0	0	0	34690	59690	34690	34690
0	0	0	0	0	198680	198680	198680	198680
0	0	0	0	0	16930	91930	16930	66930
0	0	0	0	0	238420	238420	238420	238420
0	0	0	0	0	34690	59690	34690	34690
0	0	0	0	0	219790	241480	219790	219790
0	0	0	0	0	145400	170400	145400	145400
0	10	10	10	10	0	0	0	0
0	0	0	0	0	416520	441520	416520	416520
0	0	0	0	0	467940	467940	467940	467940
0	0	0	0	0	402610	427610	402610	402610
0	0	0	0	0	473470	473470	473470	473470
0	0	0	0	0	392460	417460	392460	392460
0	0	0	0	0	338680	363680	338680	338680
0	0	0	0	0	467940	467940	467940	467940
0	0	0	0	0	473470	473470	473470	473470
0	0	0	0	0	157450	172800	157450	157450
0	0	0	0	0	144000	144000	144000	144000
0	0	0	0	0	144220	144220	144220	144220
0	0	0	0	0	60310	85310	60310	60310
0	0	0	0	0	187320	187320	187320	187320
0	0	0	0	0	25000	37350	25000	25000
0	0	0	0	0	0	27470	0	20000
0	0	0	0	0	172800	172800	172800	172800
0	0	0	0	0	144000	144000	144000	144000
0	0	0	0	0	144000	144000	144000	144000
0	0	0	0	0	187320	187320	187320	187320
0	0	0	0	0	187320	187320	187320	187320
0	0	0	0	0	144000	144000	144000	144000
0	0	0	0	0	144000	144000	144000	144000
0	0	0	0	0	172800	172800	172800	172800

HE_LY_F	ME_W	EXISO	CO	FID	DEL_VALUE	ADD_VALUE	LIG	GARBAGE_AS	FIR FI	FIRE_ASSES	SAI	SAFE_NEI_1	DR	
				23	Y	0	0	F	285.70	03	C	29333	0	
				12	Y	0	0	F	9.44	03	R	1	0	
100	100			22	22	Y	0	0	F	9.44	03	R	1	0
				17	Y	0	0	F	9.44	03	R	1	0	
				17	Y	0	0	F	9.44	03	R	1	0	
				15	Y	0	0	F	9.44	03	R	1	0	
100	100			15	15	Y	0	0	F	9.44	03	R	1	0
				21	Y	0	0	F	9.44	03	R	1	0	
	1/1			24	Y	0	0	F	9.44	03	R	1	0	
1/1	1/1			95	08	Y	0	0	F	9.44	03	R	1	0
1/1	1/1	2		03	08	Y	0	0	F	9.44	03	R	1	0
1/1	1/1			99	08	Y	0	0	F	9.44	03	R	1	0
				16	Y	0	0	F	9.44	03	R	1	0	
				20	Y	0	0	F	9.44	03	R	1	0	
				08	Y	0	0	F	9.44	03	R	1	0	
				22	Y	0	0	F	35.12	03	S	10017	0	
				08	Y	0	0	F	1445.60	03	C	39818	0	
				08	Y	0	0	F	22.00	03	C	6275	0	
				09	Y	0	0	F	553.85	03	C	22796	0	
				09	Y	0	0	F	437.69	03	C	18015	0	
				08	Y	0	0	F	25.08	03	C	2575	0	
				08	Y	0	0		0.00	03	L	1	0	
				10	Y	0	0	F	5945.13	03	C	157487	0	
				09	Y	0	0	F	271.14	03	C	11160	0	
				08	Y	0	0		0.00	03	L	1	0	
				22	Y	0	0	F	1779.92	03	S	73260	0	
				08	Y	0	0	F	51.69	03	C	5307	0	
	100	14		12	Y	0	0		0.00	03	X	1	0	
	100	14		12	Y	0	0		0.00	03	X	1	0	
	100	14		12	Y	0	0		0.00	03	X	1	0	
				19	Y	0	0	F	4.45	03	R	1	0	
1/1	1/1			99	08	Y	0	0	F	4.45	03	R	1	0
				15	Y	0	0	F	4.45	03	R	1	0	
1/1	1/1			97	08	Y	0	0	F	4.45	03	R	1	0
1/1	1/1			01	08	Y	0	0	F	4.45	03	R	1	0
				12	Y	0	0	F	4.45	03	R	1	0	
1/1	1/1			94	08	Y	0	0	F	4.45	03	R	1	0
1/1	1/1	1		94	08	Y	0	0	F	4.45	03	R	1	0
				08	Y	0	0	F	4.45	03	R	1	0	
1/1	1/1			99	08	Y	0	0	F	4.45	03	R	1	0
100	100			13	13	Y	0	0	F	4.45	03	R	1	0
				08	Y	0	0	F	4.45	03	R	1	0	
				21	Y	0	0	F	4.45	03	R	1	0	
				10	Y	0	0	F	4.45	03	R	1	0	
				08	Y	0	0	F	4.45	03	R	1	0	
				20	Y	0	0	F	4.45	03	R	1	0	

		08	Y	0	0	F	4.45 03 R	1	0
		08	Y	0	0	F	4.45 03 R	1	0
		23	Y	0	0	F	4.45 03 R	1	0
100 100		23 23	Y	0	0	F	4.45 03 R	1	0
1/1 1/1		94 08	Y	0	0	F	4.45 03 R	1	0
		23	Y	0	0	F	4.45 03 R	1	0
		11	Y	0	0	F	4.45 03 R	1	0
100 100		20 20	Y	0	0	F	4.45 03 R	1	0
100 100		22 22	Y	0	0	F	4.45 03 R	1	0
		10	Y	0	0	F	4.45 03 R	1	0
		18	Y	0	0	F	4.45 03 R	1	0
		08	Y	0	0	F	4.45 03 R	1	0
		08	Y	0	0	F	4.45 03 R	1	0
		17	Y	0	0	F	4.45 03 R	1	0
100 100	1	05 08	Y	0	0	F	4.45 03 R	1	0
		14	Y	0	0	F	4.45 03 R	1	0
1/1 1/1		94 08	Y	0	0	F	4.45 03 R	1	0
100 100		12 12	Y	0	0	F	4.45 03 R	1	0
		20	Y	0	0	F	4.45 03 R	1	0
1/1 1/1		97 08	Y	0	0	F	4.45 03 R	1	0
		18	Y	0	0	F	4.45 03 R	1	0
		21	Y	0	0	F	4.45 03 R	1	0
100 100		07 08	Y	0	0	F	4.45 03 R	1	0
100 100		20 20	Y	0	0	F	4.45 03 R	1	0
100 100		21 21	Y	0	0	F	4.45 03 R	1	0
		08	Y	0	0	F	4.45 03 R	1	0
		08	Y	0	0	F	4.45 03 R	1	0
100 100		22 22	Y	0	0	F	4.45 03 R	1	0
		22	Y	0	0	F	4.45 03 R	1	0
		08	Y	0	0	F	4.45 03 R	1	0
		22	Y	0	0	F	4.45 03 R	1	0
100 100		14 14	Y	0	0	F	4.45 03 R	1	0
100 100		13 13	Y	0	0	F	4.45 03 R	1	0
		19	Y	0	0	F	4.45 03 R	1	0
		19	Y	0	0	F	4.45 03 R	1	0
		08	Y	0	0	F	4.45 03 R	1	0
100 100		23 23	Y	0	0	F	4.45 03 R	1	0
	1/1	24	Y	0	0	F	4.45 03 R	1	0
		14	Y	0	0	F	4.45 03 R	1	0
		16	Y	0	0	F	4.45 03 R	1	0
		20	Y	0	0	F	4.45 03 R	1	0
		12	Y	0	0	F	4.45 03 R	1	0
	1/1	24	Y	0	0	F	4.45 03 R	1	0
		17	Y	0	0	F	4.45 03 R	1	0
		19	Y	0	0	F	4.45 03 R	1	0
	100	24	Y	0	0	F	4.45 03 R	1	0
100 100		20 20	Y	0	0	F	4.45 03 R	1	0

100 100	08 08	Y	0	0	F	4.45 03 R	1	0
	15	Y	0	0	F	4.45 03 R	1	0
100 100	23 23	Y	0	0	F	4.45 03 R	1	0
	22	Y	0	0	F	4.45 03 R	1	0
	18	Y	0	0	F	4.45 03 R	1	0
100 100	19 19	Y	0	0	F	4.45 03 R	1	0
100 100	17 17	Y	0	0	F	4.45 03 R	1	0
100	24	Y	0	0	F	4.45 03 R	1	0
	21	Y	0	0	F	4.45 03 R	1	0
	23	Y	0	0	F	4.45 03 R	1	0
1/1 1/1	02 08	Y	0	0	F	4.45 03 R	1	0
100 100	11 11	Y	0	0	F	4.45 03 R	1	0
	23	Y	0	0	F	4.45 03 R	1	0
	17	Y	0	0	F	4.45 03 R	1	0
100 100	10 10	Y	0	0	F	4.45 03 R	1	0
	22	Y	0	0	F	4.45 03 R	1	0
	21	Y	0	0	F	4.45 03 R	1	0
100 100	05 08	Y	0	0	F	4.45 03 R	1	0
1/1 1/1	95 08	Y	0	0	F	4.45 03 R	1	0
100 100	15 15	Y	0	0	F	4.45 03 R	1	0
1/1 1/1	94 08	Y	0	0	F	4.45 03 R	1	0
1/1 1/1	98 08	Y	0	0	F	4.45 03 R	1	0
	08	Y	0	0	F	4.45 03 R	1	0
	08	Y	0	0	F	4.45 03 R	1	0
	21	Y	0	0	F	4.45 03 R	1	0
100 100	22 22	Y	0	0	F	4.45 03 R	1	0
	22	Y	0	0	F	4.45 03 R	1	0
	23	Y	0	0	F	4.45 03 R	1	0
100 100	21 21	Y	0	0	F	4.45 03 R	1	0
100 100	08 08	Y	0	0	F	4.45 03 R	1	0
100 100	22 22	Y	0	0	F	4.45 03 R	1	0
	15	Y	0	0	F	4.45 03 R	1	0
100 100	18 18	Y	0	0	F	4.45 03 R	1	0
2/2 2/2	01 08	Y	0	0	F	4.45 03 R	1	0
	23	Y	0	0	F	4.45 03 R	1	0
	18	Y	0	0	F	4.45 03 R	1	0
1/1 1/1	94 08	Y	0	0	F	4.45 03 R	1	0
	13	Y	0	0	F	4.45 03 R	1	0
100 100	04 08	Y	0	0	F	4.45 03 R	1	0
	11	Y	0	0	F	4.45 03 R	1	0
	11	Y	0	0	F	4.45 03 R	1	0
	14	Y	0	0	F	4.45 03 R	1	0
1/1 1/1	99 08	Y	0	0	F	4.45 03 R	1	0
100 100	16 16	Y	0	0	F	4.45 03 R	1	0
	08	Y	0	0	F	4.45 03 R	1	0
100 100	15 15	Y	0	0	F	4.45 03 R	1	0
	21	Y	0	0	F	4.45 03 R	1	0

100 100		12 12	Y	0	0	F	4.45 03 R	1	0
100 100		23 23	Y	0	0	F	4.45 03 R	1	0
100 100		22 22	Y	0	0	F	4.45 03 R	1	0
		10	Y	0	0	F	4.45 03 R	1	0
		11	Y	0	0	F	4.45 03 R	1	0
		08	Y	0	0	F	4.45 03 R	1	0
100 100		09 09	Y	0	0	F	4.45 03 R	1	0
		17	Y	0	0	F	4.45 03 R	1	0
100 100		14 14	Y	0	0	F	4.45 03 R	1	0
		13	Y	0	0	F	4.45 03 R	1	0
1/1 1/1		97 08	Y	0	0	F	4.45 03 R	1	0
		08	Y	0	0	F	4.45 03 R	1	0
100 100		21 21	Y	0	0	F	4.45 03 R	1	0
	100 20	14 L	Y	0	0		0.00 03 V	1	0
100 100		22 22	Y	0	0	F	4.45 03 R	1	0
		20	Y	0	0	F	4.45 03 R	1	0
50 50		20 20	Y	0	0	F	4.45 03 R	1	0
		11	Y	0	0	F	4.45 03 R	1	0
100 100		20 20	Y	0	0	F	4.45 03 R	1	0
100 100		21 21	Y	0	0	F	4.45 03 R	1	0
		20	Y	0	0	F	4.45 03 R	1	0
		11	Y	0	0	F	4.45 03 R	1	0
		21	Y	0	0	F	4.45 03 R	1	0
		23	Y	0	0	F	4.45 03 R	1	0
		20	Y	0	0	F	4.45 03 R	1	0
100 100	1	06 08	Y	0	0	F	4.45 03 R	1	0
		13	Y	0	0	F	4.45 03 R	1	0
1/1 1/1		00 08	Y	0	0	F	4.45 03 R	1	0
1/1 1/1	1	94 08	Y	0	0	F	4.45 03 R	1	0
		14	Y	0	0	F	4.45 03 R	1	0
		22	Y	0	0	F	4.45 03 R	1	0
		21	Y	0	0	F	4.45 03 R	1	0
		22	Y	0	0	F	4.45 03 R	1	0
		21	Y	0	0	F	4.45 03 R	1	0
		08	Y	0	0	F	4.45 03 R	1	0
1/1		24	Y	0	0	F	4.45 03 R	1	0
		22	Y	0	0	F	4.45 03 R	1	0

0.00	0.00	4/5/2022	WD	49058.10	0.0000000000	0.0000000000
0.00	0.00	#####	QCD	0.70	50648.0000000000	866.0000000000
0.00	0.00	#####	WD	2786.00	0.0000000000	0.0000000000
0.00	0.00	6/8/2016	DRR	0.70	0.0000000000	0.0000000000
0.00	0.00	8/5/2016	WD	2660.00	0.0000000000	0.0000000000
0.00	0.00	#####	CET	1989.40	51021.0000000000	717.0000000000
0.00	0.00	#####	SWL	1215.20	51356.0000000000	15.0000000000
0.00	0.00	#####	WD	2100.00	0.0000000000	0.0000000000
0.00	0.00	8/4/2000	WD	1120.00	30760.0000000000	1133.0000000000
0.00	0.00	#####	WD	707.00	22187.0000000000	110.0000000000
0.00	0.00	#####	WD	1645.00	34275.0000000000	604.0000000000
0.00	0.00	#####	WD	1050.00	26074.0000000000	973.0000000000
0.00	0.00	#####	DRR	0.00	47811.0000000000	736.0000000000
0.00	0.00	#####	WD	0.70	0.0000000000	0.0000000000
0.00	0.00	8/4/2000	WD	2730.00	30752.0000000000	1589.0000000000
0.00	0.00	#####	WD	29400.00	0.0000000000	0.0000000000
0.00	0.00	3/9/2006	WD	0.70	41628.0000000000	1015.0000000000
0.00	0.00	#####	QC*	0.70	43719.0000000000	732.0000000000
0.00	0.00	9/2/2008	SW*	61600.00	45676.0000000000	1809.0000000000
0.00	0.00	9/2/2008	SW*	61600.00	45676.0000000000	1809.0000000000
0.00	0.00	#####	DR*	0.70	45019.0000000000	638.0000000000
0.00	0.00	#####	DR*	0.70	45019.0000000000	638.0000000000
0.00	0.00	#####	SW*	0.70	43094.0000000000	579.0000000000
0.00	0.00	9/2/2008	SW*	61600.00	45676.0000000000	1809.0000000000
0.00	0.00	#####	QC*	0.70	43719.0000000000	732.0000000000
0.00	0.00	#####	SWL	49000.00	0.0000000000	0.0000000000
0.00	0.00	#####	QCD	0.70	44723.0000000000	848.0000000000
0.00	0.00			0.00	0.0000000000	0.0000000000
0.00	0.00			0.00	0.0000000000	0.0000000000
0.00	0.00			0.00	0.0000000000	0.0000000000
0.00	0.00	#####	TD	1050.00	0.0000000000	0.0000000000
0.00	0.00	#####	QCD	0.70	48854.0000000000	1222.0000000000
0.00	0.00	#####	QCD	0.70	46901.0000000000	445.0000000000
0.00	0.00	9/9/1996	QCD	0.70	25368.0000000000	478.0000000000
0.00	0.00	#####	WD	128.10	31635.0000000000	120.0000000000
0.00	0.00	#####	PRD	315.00	0.0000000000	0.0000000000
0.00	0.00	4/3/2021	WD	0.70	0.0000000000	0.0000000000
0.00	0.00	8/1/1984	WD	292.50	11992.0000000000	295.0000000000
0.00	0.00	#####	PRD	966.00	34284.0000000000	837.0000000000
0.00	0.00	#####	WD	546.00	28769.0000000000	804.0000000000
0.00	0.00	#####	WD	490.00	31433.0000000000	366.0000000000
0.00	0.00	9/8/2004	QCD	0.70	38186.0000000000	1546.0000000000
0.00	0.00	#####	QCD	0.70	0.0000000000	0.0000000000
0.00	0.00	3/1/1994	WD	483.00	21958.0000000000	616.0000000000
0.00	0.00	#####	WD	1981.00	40286.0000000000	1288.0000000000
0.00	0.00	#####	QCD	0.70	0.0000000000	0.0000000000

0.00	0.00	##### WD	1050.00	40046.0000000000	237.0000000000
0.00	0.00	##### QCD	0.70	42042.0000000000	841.0000000000
0.00	0.00	##### WD	637.00	28839.0000000000	646.0000000000
0.00	0.00	4/7/2009 WD	1050.00	46198.0000000000	678.0000000000
0.00	0.00	5/1/1993 WD	385.00	20633.0000000000	573.0000000000
0.00	0.00	9/7/2022 QCD	0.70	0.0000000000	0.0000000000
0.00	0.00	1/1/1985 QCD	0.45	0.0000000000	0.0000000000
0.00	0.00	##### TD	1330.00	0.0000000000	0.0000000000
0.00	0.00	##### WD	1113.00	0.0000000000	0.0000000000
0.00	0.00	##### QCD	364.00	0.0000000000	0.0000000000
0.00	0.00	6/5/2017 WD	1505.00	0.0000000000	0.0000000000
0.00	0.00	##### WD	419.30	30064.0000000000	660.0000000000
0.00	0.00	5/1/1979 WD	135.00	8265.0000000000	32.0000000000
0.00	0.00	8/1/2016 QCD	0.70	0.0000000000	0.0000000000
0.00	0.00	##### WD	1610.00	37576.0000000000	793.0000000000
0.00	0.00	##### WD	980.00	49883.0000000000	1436.0000000000
0.00	0.00	6/1/1985 WD	292.50	12668.0000000000	530.0000000000
0.00	0.00	##### WD	927.50	47743.0000000000	1508.0000000000
0.00	0.00	##### WD	1172.50	0.0000000000	0.0000000000
0.00	0.00	##### WD	385.00	24965.0000000000	606.0000000000
0.00	0.00	##### WD	994.00	0.0000000000	0.0000000000
0.00	0.00	##### WD	1592.50	0.0000000000	0.0000000000
0.00	0.00	##### WD	1820.00	43108.0000000000	277.0000000000
0.00	0.00	##### WD	1218.00	0.0000000000	0.0000000000
0.00	0.00	##### WD	1561.00	0.0000000000	0.0000000000
0.00	0.00	##### WD	420.00	28929.0000000000	220.0000000000
0.00	0.00	5/1/1993 PRD	427.00	20800.0000000000	333.0000000000
0.00	0.00	7/8/2020 WD	1589.00	0.0000000000	0.0000000000
0.00	0.00	##### WD	1128.40	0.0000000000	0.0000000000
0.00	0.00	5/1/1975 WD	98.40	6214.0000000000	969.0000000000
0.00	0.00	##### WD	0.70	0.0000000000	0.0000000000
0.00	0.00	6/4/2003 WD	903.00	35375.0000000000	750.0000000000
0.00	0.00	##### QCD	0.70	45172.0000000000	1457.0000000000
0.00	0.00	##### WD	1309.00	38606.0000000000	1916.0000000000
0.00	0.00	5/7/2018 WD	1505.00	0.0000000000	0.0000000000
0.00	0.00	##### WD	1295.00	43210.0000000000	304.0000000000
0.00	0.00	##### WD	2135.00	0.0000000000	0.0000000000
0.00	0.00	##### WD	2135.00	0.0000000000	0.0000000000
0.00	0.00	##### WD	784.00	50364.0000000000	1415.0000000000
0.00	0.00	##### SWI	1029.00	0.0000000000	0.0000000000
0.00	0.00	##### QCD	0.70	0.0000000000	0.0000000000
0.00	0.00	##### QCD	0.70	0.0000000000	0.0000000000
0.00	0.00	##### WD	2520.00	0.0000000000	0.0000000000
0.00	0.00	1/7/2016 QCD	0.70	0.0000000000	0.0000000000
0.00	0.00	##### WD	1260.00	0.0000000000	0.0000000000
0.00	0.00	##### WD	240.00	14052.0000000000	52.0000000000
0.00	0.00	##### WD	1802.50	0.0000000000	0.0000000000

0.00	0.00	##### WD	1743.00	44901.0000000000	1926.0000000000
0.00	0.00	##### WD	364.00	24917.0000000000	596.0000000000
0.00	0.00	3/2/2023 QCD	761.60	0.0000000000	0.0000000000
0.00	0.00	2/5/2021 WD	1225.00	0.0000000000	0.0000000000
0.00	0.00	##### WD	560.00	30122.0000000000	921.0000000000
0.00	0.00	4/6/2018 WD	1470.00	0.0000000000	0.0000000000
0.00	0.00	##### WD	1050.00	0.0000000000	0.0000000000
0.00	0.00	##### WD	1715.00	0.0000000000	0.0000000000
0.00	0.00	##### WD	1085.00	0.0000000000	0.0000000000
0.00	0.00	##### WD	455.00	27136.0000000000	478.0000000000
0.00	0.00	##### WD	672.00	31627.0000000000	1949.0000000000
0.00	0.00	##### WD	770.00	47167.0000000000	1244.0000000000
0.00	0.00	##### WD	1890.00	0.0000000000	0.0000000000
0.00	0.00	##### WD	1344.00	0.0000000000	0.0000000000
0.00	0.00	##### WD	440.30	31005.0000000000	1188.0000000000
0.00	0.00	##### QCD	0.70	0.0000000000	0.0000000000
0.00	0.00	##### WD	868.00	33215.0000000000	106.0000000000
0.00	0.00	##### WD	0.70	0.0000000000	0.0000000000
0.00	0.00	##### WD	479.50	22778.0000000000	667.0000000000
0.00	0.00	##### WD	1519.00	51314.0000000000	685.0000000000
0.00	0.00	##### WD	374.00	17937.0000000000	45.0000000000
0.00	0.00	7/9/1997 WD	490.00	26704.0000000000	770.0000000000
0.00	0.00	2/6/2013 QCD	0.00	49511.0000000000	1010.0000000000
0.00	0.00	6/1/1992 WD	408.00	19908.0000000000	188.0000000000
0.00	0.00	##### WD	1260.00	0.0000000000	0.0000000000
0.00	0.00	##### QCD	385.00	0.0000000000	0.0000000000
0.00	0.00	##### WD	1540.00	0.0000000000	0.0000000000
0.00	0.00	2/9/2022 WD	1750.00	0.0000000000	0.0000000000
0.00	0.00	1/8/2018 WD	1246.00	0.0000000000	0.0000000000
0.00	0.00	##### WD	931.00	33325.0000000000	815.0000000000
0.00	0.00	##### WD	1645.00	0.0000000000	0.0000000000
0.00	0.00	##### SWI	644.00	47364.0000000000	824.0000000000
0.00	0.00	##### WD	1194.20	0.0000000000	0.0000000000
0.00	0.00	2/7/2000 SWI	504.00	30280.0000000000	59.0000000000
0.00	0.00	##### WD	1540.00	0.0000000000	0.0000000000
0.00	0.00	##### WD	1036.00	0.0000000000	0.0000000000
0.00	0.00	##### QCD	0.70	20164.0000000000	261.0000000000
0.00	0.00	6/6/2008 WD	1309.00	45443.0000000000	1116.0000000000
0.00	0.00	##### WD	1085.00	35894.0000000000	1965.0000000000
0.00	0.00	##### SWI	588.00	47236.0000000000	698.0000000000
0.00	0.00	##### WD	532.00	28470.0000000000	843.0000000000
0.00	0.00	##### WD	770.00	46931.0000000000	1967.0000000000
0.00	0.00	##### QCD	504.00	27794.0000000000	945.0000000000
0.00	0.00	##### WD	1190.00	0.0000000000	0.0000000000
0.00	0.00	##### WD	455.00	31077.0000000000	918.0000000000
0.00	0.00	##### D	0.70	0.0000000000	0.0000000000
0.00	0.00	##### WD	1645.00	0.0000000000	0.0000000000

0.00	0.00	##### QCD	0.70	0.0000000000	0.0000000000
0.00	0.00	##### WD	1610.00	0.0000000000	0.0000000000
0.00	0.00	##### WD	1673.00	0.0000000000	0.0000000000
0.00	0.00	##### SWL	707.00	46838.0000000000	1949.0000000000
0.00	0.00	##### QCD	0.70	0.0000000000	0.0000000000
0.00	0.00	8/1/1984 SWL	365.85	11985.0000000000	326.0000000000
0.00	0.00	##### QCD	0.70	50742.0000000000	519.0000000000
0.00	0.00	##### WD	997.50	0.0000000000	0.0000000000
0.00	0.00	##### WD	833.00	49708.0000000000	199.0000000000
0.00	0.00	3/4/2013 QCD	0.70	49563.0000000000	795.0000000000
0.00	0.00	##### QCD	0.70	35990.0000000000	397.0000000000
0.00	0.00	##### WD	980.00	36469.0000000000	1149.0000000000
0.00	0.00	3/2/2020 WD	1410.50	0.0000000000	0.0000000000
0.00	0.00	##### SWL	0.55	16157.0000000000	717.0000000000
0.00	0.00	##### QCD	0.70	0.0000000000	0.0000000000
0.00	0.00	##### WD	2940.00	0.0000000000	0.0000000000
0.00	0.00	##### QCD	1158.50	0.0000000000	0.0000000000
0.00	0.00	1/7/2010 WD	2170.00	46796.0000000000	1457.0000000000
0.00	0.00	##### WD	3486.00	0.0000000000	0.0000000000
0.00	0.00	##### WD	3206.00	0.0000000000	0.0000000000
0.00	0.00	##### WD	3255.00	0.0000000000	0.0000000000
0.00	0.00	1/7/2010 WD	1715.00	46796.0000000000	1466.0000000000
0.00	0.00	5/7/2020 CPT	910.00	0.0000000000	0.0000000000
0.00	0.00	##### CPT	1120.00	0.0000000000	0.0000000000
0.00	0.00	##### CPT	1120.00	0.0000000000	0.0000000000
0.00	0.00	##### ODI	0.00	0.0000000000	0.0000000000
0.00	0.00	##### CPT	700.00	49204.0000000000	1615.0000000000
0.00	0.00	##### CPT	332.50	26790.0000000000	202.0000000000
0.00	0.00	##### CPT	0.00	28767.0000000000	750.0000000000
0.00	0.00	##### CPT	714.00	49935.0000000000	719.0000000000
0.00	0.00	##### CPT	1001.00	0.0000000000	0.0000000000
0.00	0.00	##### CPT	1855.00	0.0000000000	0.0000000000
0.00	0.00	##### CPT	0.70	0.0000000000	0.0000000000
0.00	0.00	##### CPT	910.00	0.0000000000	0.0000000000
0.00	0.00	1/1/1994 CPT	245.00	22481.0000000000	986.0000000000
0.00	0.00	##### CPT	1015.00	0.0000000000	0.0000000000
0.00	0.00	##### CPT	1190.00	0.0000000000	0.0000000000

SALE_DATE	DEE	STAMP_AM	BOOK_2	PAGE_2	SALE_DATE	DEE	STAMP_AM
8/3/1999	WD	23100.00	29810.0000000000	491.0000000000	8/3/1999	QCD	768.60
#####	WD	1225.00	47668.0000000000	387.0000000000	#####	WD	1225.00
9/6/2012	QCD	0.70	49063.0000000000	149.0000000000	#####	WD	472.00
#####	WD	2769.90	0.0000000000	0.0000000000	#####	SWC	1820.00
#####	WD	2100.00	50378.0000000000	1118.0000000000	#####	WD	0.70
#####	ODF	0.00	50461.0000000000	1533.0000000000	#####	WD	1190.00
#####	WD	1631.00	47001.0000000000	452.0000000000	#####	SWC	1610.00
9/4/2012	QCD	0.70	49073.0000000000	141.0000000000	#####	WD	1302.00
#####	WD	1071.00	29852.0000000000	1689.0000000000	2/8/1995	WD	770.00
#####	D	913.50	22187.0000000000	107.0000000000			0.00
4/6/2000	WD	1036.00	30416.0000000000	949.0000000000	3/1/1993	WD	854.00
#####	QCD	0.70	23048.0000000000	851.0000000000	#####	WD	840.00
#####	WD	1505.00	47800.0000000000	1139.0000000000	#####	WD	1680.00
#####	WD	4550.00	0.0000000000	0.0000000000	2/6/2004	WD	4900.00
#####	WD	2625.00	30499.0000000000	961.0000000000	#####	WD	1925.00
2/4/2020	WD	9450.00	0.0000000000	0.0000000000	#####	WD	0.70
3/9/2006	WD	35000.00	41628.0000000000	1013.0000000000	#####	PRD	0.70
7/7/2005	WD'	5600.00	40032.0000000000	31.0000000000	#####	QC*	840.00
#####	SW*	32256.00	32285.0000000000	1358.0000000000	#####	SW*	35000.00
#####	SW*	32256.00	32285.0000000000	1358.0000000000	#####	SW*	35000.00
#####	QCD	0.70	38394.0000000000	163.0000000000	1/1/1990	QCD	0.55
#####	QCD	0.70	44723.0000000000	850.0000000000	#####	QCD	0.70
#####	D*	164010.00	34469.0000000000	600.0000000000	4/1/1986	WD	0.00
#####	SW*	32256.00	32285.0000000000	1358.0000000000	#####	SW*	35000.00
7/7/2005	WD'	5600.00	40032.0000000000	31.0000000000	#####	QC*	840.00
#####	ACT	700.70	47207.0000000000	1921.0000000000	5/7/2010	ACT	0.00
#####	QCD	0.70	38394.0000000000	161.0000000000	#####	QCD	0.50
		0.00	0.0000000000	0.0000000000			0.00
		0.00	0.0000000000	0.0000000000			0.00
		0.00	0.0000000000	0.0000000000			0.00
#####	QCD	0.70	42042.0000000000	817.0000000000	#####	WD	420.00
5/8/1997	WD	472.50	26420.0000000000	750.0000000000	#####	QCD	0.70
4/7/2006	QCD	0.70	42291.0000000000	1590.0000000000	#####	QCD	525.00
#####	PRD	0.70	25061.0000000000	989.0000000000	8/1/1972	WD	84.60
#####	DRR	0.00	30491.0000000000	1492.0000000000			0.00
#####	WD	655.90	48148.0000000000	1511.0000000000	#####	ODF	0.00
8/1/1977	WD	96.00	7147.0000000000	234.0000000000	#####	SWC	81.60
9/1/1977	WD	112.50	0.0000000000	0.0000000000	#####	SWC	82.50
5/1/1996	QCD	0.70	25146.0000000000	456.0000000000	#####	WD	96.00
1/1/1986	WD	304.50	13166.0000000000	130.0000000000	6/1/1972	SWC	79.50
6/1/1972	SWC	79.50	0.0000000000	0.0000000000			0.00
#####	WD	1169.00	37743.0000000000	1675.0000000000	#####	WD	490.00
#####	QCD	0.70	0.0000000000	0.0000000000	#####	WD	880.60
#####	WD	357.50	0.0000000000	0.0000000000	#####	WD	320.00
#####	WD	980.00	32897.0000000000	679.0000000000	4/1/1983	WD	306.00
#####	WD	1330.00	0.0000000000	0.0000000000	#####	SWC	84.00

##### WD	595.00	32168.0000000000	1468.0000000000	4/1/1985 WD	314.55
##### WD	588.00	30193.0000000000	1319.0000000000	##### WD	378.50
7/1/1971 WD	89.10	0.0000000000	0.0000000000		0.00
2/4/2009 PRD	0.00	45996.0000000000	1658.0000000000	##### PRD	0.70
##### WD	238.50	0.0000000000	0.0000000000	##### WD	127.50
##### WD	1435.00	0.0000000000	0.0000000000	##### QCD	0.70
##### WD	88.80	0.0000000000	0.0000000000	##### WD	88.80
8/2/2016 DRR	0.70	0.0000000000	0.0000000000	8/2/2016 WD	0.70
##### WD	980.00	0.0000000000	0.0000000000	5/7/1996 WD	364.00
##### WD	917.00	31537.0000000000	598.0000000000	5/1/1987 WD	245.00
##### QCD	0.70	43484.0000000000	1509.0000000000	##### WD	1400.00
7/1/1993 QCD	0.70	21153.0000000000	527.0000000000	4/1/1987 WD	230.00
5/1/1975 WD	97.50	0.0000000000	0.0000000000		0.00
2/1/1986 WD	237.50	13240.0000000000	218.0000000000	2/1/1982 WD	202.50
2/1/1982 WD	292.50	10093.0000000000	619.0000000000	##### CET	3.00
##### SWI	923.30	46170.0000000000	1009.0000000000	##### CET	0.70
5/1/1975 WD	110.10	0.0000000000	0.0000000000		0.00
##### WD	476.00	25245.0000000000	85.0000000000	6/1/1992 WD	402.00
##### WD	378.00	26731.0000000000	77.0000000000	6/1/1993 WD	301.00
5/4/1995 QCD	0.70	23410.0000000000	36.0000000000	1/1/1990 WD	264.00
##### WD	903.00	34482.0000000000	1980.0000000000	3/1/1996 WD	315.00
##### WD	1560.30	0.0000000000	0.0000000000	6/9/2014 WD	952.00
7/6/2001 WD	784.00	31872.0000000000	1183.0000000000	##### WD	0.00
##### WD	1155.00	38077.0000000000	1442.0000000000	##### WD	585.20
##### WD	1701.00	38737.0000000000	1579.0000000000	7/1/1991 QCD	0.60
##### WD	371.00	26761.0000000000	535.0000000000	2/1/1991 WD	220.00
5/1/1975 WD	119.10	0.0000000000	0.0000000000		0.00
6/3/2011 WD	1127.00	48000.0000000000	1607.0000000000	##### WD	2065.00
##### QCD	0.70	0.0000000000	0.0000000000	##### PRD	0.70
	0.00	0.0000000000	0.0000000000		0.00
4/5/2021 WD	1155.00	0.0000000000	0.0000000000	##### WD	0.70
6/1/1981 WD	284.00	9638.0000000000	902.0000000000	##### WD	101.40
##### QCD	168.00	33356.0000000000	129.0000000000	##### QCD	0.70
##### WD	420.00	29973.0000000000	1643.0000000000	6/5/1996 WD	339.50
##### WD	1085.00	50032.0000000000	921.0000000000	##### WD	994.00
##### PRD	315.00	32963.0000000000	1823.0000000000	2/1/1984 WD	126.00
##### QCD	0.70	0.0000000000	0.0000000000	##### QCD	0.70
9/6/2007 QCD	0.70	44598.0000000000	1119.0000000000	##### WD	319.50
##### QC*	0.70	47505.0000000000	300.0000000000	4/1/1978 WD	191.10
##### CET	749.00	50465.0000000000	1771.0000000000	##### WD	392.00
##### PRD	0.70	0.0000000000	0.0000000000	6/9/2011 WD	560.00
##### WD	910.00	47951.0000000000	174.0000000000	##### WD	1120.00
##### WD	0.70	26768.0000000000	766.0000000000	##### WD	392.00
##### DRR	0.00	51183.0000000000	1204.0000000000	##### QCD	0.00
9/8/2009 QCD	0.70	46536.0000000000	1090.0000000000	5/1/2009 QCD	0.70
5/1/1975 WD	72.00	0.0000000000	0.0000000000		0.00
##### WD	770.00	49726.0000000000	1536.0000000000	##### QCD	0.70

##### QCD	0.70	40516.0000000000	853.0000000000	##### WD	1750.00
5/1/1992 QCD	0.60	19686.0000000000	332.0000000000	7/1/1987 QCD	0.55
##### WD	1645.00	0.0000000000	0.0000000000	1/7/2016 DRR	0.70
##### QCD	0.70	0.0000000000	0.0000000000	##### QCD	0.70
6/2/1992 ODI	0.00	19540.0000000000	136.0000000000	##### WD	337.50
9/5/2012 WD	1085.00	49058.0000000000	131.0000000000	5/1/1975 WD	90.00
##### WD	959.00	0.0000000000	0.0000000000	##### WD	1477.00
##### WD	1677.20	44109.0000000000	1238.0000000000	##### WD	2380.00
##### SWI	943.60	45043.0000000000	1168.0000000000	##### CET	0.00
6/1/1986 WD	307.50	13527.0000000000	608.0000000000	1/1/1980 WD	252.00
7/9/1999 WD	525.00	29661.0000000000	883.0000000000	##### QCD	0.60
##### WD	1837.50	40472.0000000000	1455.0000000000	##### WD	1144.50
##### QCD	0.70	0.0000000000	0.0000000000	##### WD	1365.00
##### WD	840.00	46888.0000000000	1286.0000000000	##### WD	0.70
6/1/1994 WD	371.00	22432.0000000000	435.0000000000		0.00
##### QCD	0.70	46169.0000000000	350.0000000000	##### SWI	276.75
##### WD	567.00	30179.0000000000	1229.0000000000	##### WD	485.10
##### WD	1297.80	38108.0000000000	1134.0000000000	##### WD	805.00
7/1/1984 SWI	280.80	11898.0000000000	100.0000000000		0.00
1/7/2004 WD	1085.00	36728.0000000000	1233.0000000000	##### WD	511.00
	0.00	0.0000000000	0.0000000000		0.00
5/1/1989 WD	370.70	16448.0000000000	37.0000000000		0.00
##### WD	0.00	42185.0000000000	1222.0000000000	##### WD	924.00
	0.00	0.0000000000	0.0000000000		0.00
##### QCD	0.70	50256.0000000000	327.0000000000	##### WD	567.00
##### QCD	56.00	41120.0000000000	208.0000000000	1/5/2005 QCD	0.70
##### QCD	643.30	50842.0000000000	1920.0000000000	##### CET	847.70
1/2/2019 WD	1435.00	0.0000000000	0.0000000000	##### WD	1281.00
##### WD	773.50	49013.0000000000	701.0000000000	6/8/2012 WD	0.70
##### WD	623.00	31022.0000000000	1549.0000000000	5/1/1992 WD	405.00
8/1/2016 WD	1176.00	0.0000000000	0.0000000000	##### WD	630.00
##### QCD	0.70	47364.0000000000	820.0000000000	##### CET	0.00
3/1/2017 QCD	0.70	0.0000000000	0.0000000000	##### QCD	0.70
##### CET	0.00	30150.0000000000	1278.0000000000	##### WD	581.00
##### AFF	0.00	0.0000000000	0.0000000000	##### WD	665.00
##### WD	364.00	26346.0000000000	478.0000000000	##### WD	385.00
##### SWI	303.75	11898.0000000000	90.0000000000		0.00
##### WD	595.00	30915.0000000000	1723.0000000000	##### WD	448.00
##### WD	542.50	28059.0000000000	372.0000000000	##### WD	479.50
1/7/2010 CET	0.70	46818.0000000000	1124.0000000000	##### QCD	0.70
2/2/1996 WD	497.00	24528.0000000000	538.0000000000	##### WD	390.50
##### WD	1890.00	42448.0000000000	1843.0000000000	##### CET	1204.00
7/1/1992 QCD	0.00	19646.0000000000	687.0000000000	##### WD	330.00
##### PRD	903.00	35391.0000000000	1159.0000000000	##### WD	511.00
6/1/1994 WD	385.00	22421.0000000000	391.0000000000		0.00
9/8/2014 WD	961.10	51077.0000000000	844.0000000000	##### SWI	454.30
##### WD	1540.00	0.0000000000	0.0000000000	6/1/2016 WD	1330.00

##### WD	980.00	47476.0000000000	592.0000000000	##### WD	770.00
##### WD	119.00	29109.0000000000	1550.0000000000	1/1/1984 SWI	301.50
##### WD	490.00	47972.0000000000	1218.0000000000	##### QCD	0.00
##### QCD	0.70	46579.0000000000	769.0000000000	##### CET	0.70
##### D	0.70	0.0000000000	0.0000000000	##### SWI	630.00
	0.00	0.0000000000	0.0000000000		0.00
##### QCD	0.70	48212.0000000000	1859.0000000000	##### WD	1260.00
##### WD	455.00	48198.0000000000	1805.0000000000	6/7/2006 WD	1364.30
1/7/2010 WD	700.00	46796.0000000000	860.0000000000	##### WD	728.00
##### SWI	641.90	49130.0000000000	1762.0000000000	##### SWI	0.70
3/1/1996 WD	521.50	24568.0000000000	774.0000000000	8/1/1994 WD	500.50
8/3/1998 WD	532.00	28700.0000000000	549.0000000000	1/1/1994 WD	490.00
##### WD	1288.00	38015.0000000000	259.0000000000	6/3/2002 WD	945.00
	0.00	0.0000000000	0.0000000000		0.00
##### QCD	2464.00	0.0000000000	0.0000000000	3/6/2017 WD	3360.00
5/6/2014 QCD	0.70	50774.0000000000	1604.0000000000	##### DRR	0.00
##### WD	2870.00	0.0000000000	0.0000000000	##### WD	1750.00
##### SWI	0.70	43683.0000000000	1636.0000000000		0.00
##### SWI	4109.00	0.0000000000	0.0000000000		0.00
6/9/2016 WD	3479.00	0.0000000000	0.0000000000	##### QCD	0.70
##### WD	2030.00	50225.0000000000	1363.0000000000	##### SWI	3665.90
3/9/2007 SWI	0.70	43748.0000000000	477.0000000000		0.00
##### CPT	910.00	0.0000000000	0.0000000000	##### DRR	0.00
##### CPT	84.00	0.0000000000	0.0000000000	5/8/2022 ODI	0.00
##### DRR	0.70	0.0000000000	0.0000000000	##### CPT	1050.00
##### CPT	1120.00	39847.0000000000	333.0000000000	##### CPT	1050.00
##### DRR	0.70	49204.0000000000	1611.0000000000	##### CPT	1085.00
4/1/1984 CPT	148.50	11667.0000000000	979.0000000000	##### CPT	157.50
6/1/1993 CPT	329.00	21250.0000000000	510.0000000000	4/1/1989 CPT	170.50
##### CPT	318.50	25438.0000000000	780.0000000000	2/1/1993 CPT	336.00
9/1/2016 CPT	791.00	0.0000000000	0.0000000000	##### CPT	700.00
##### CPT	560.00	49833.0000000000	1707.0000000000	4/1/1971 CPT	42.00
##### CPT	504.00	27873.0000000000	916.0000000000	6/1/1994 CPT	315.00
##### CPT	1050.00	50969.0000000000	818.0000000000	##### CPT	910.00
5/1/1993 CPT	203.00	0.0000000000	0.0000000000	##### CPT	19.80
##### DRR	0.00	34825.0000000000	1849.0000000000	##### QCD	0.70
##### CPT	525.00	30654.0000000000	880.0000000000	2/1/1993 CPT	413.00

BOOK_3	PAGE_3	SALE_DAT	DEE	STAMP_AM	BOOK_4
29810.0000000000	489.0000000000	#####	WD	450.00	5268.0000000000
31644.0000000000	1034.0000000000	#####	WD	1036.00	29417.0000000000
9304.0000000000	694.0000000000	#####	WD	144.00	7847.0000000000
49716.0000000000	989.0000000000	#####	SWI	0.70	49716.0000000000
20491.0000000000	784.0000000000	#####	WD	840.00	0.0000000000
27870.0000000000	974.0000000000	4/1/1993	WD	0.00	20661.0000000000
44460.0000000000	1560.0000000000	#####	SWI	0.70	43014.0000000000
31147.0000000000	269.0000000000	#####	WD	1029.00	28782.0000000000
23152.0000000000	475.0000000000	8/1/1988	WD	605.00	15736.0000000000
0.0000000000	0.0000000000			0.00	0.0000000000
20481.0000000000	237.0000000000			0.00	0.0000000000
21319.0000000000	932.0000000000	5/1/1993	WD	910.00	0.0000000000
32149.0000000000	1148.0000000000			0.00	0.0000000000
36891.0000000000	318.0000000000	#####	WD	3885.00	34025.0000000000
23559.0000000000	849.0000000000			0.00	0.0000000000
0.0000000000	0.0000000000	9/1/1973	WD	480.00	5459.0000000000
34586.0000000000	812.0000000000	#####	WD	7147.00	25886.0000000000
28692.0000000000	916.0000000000	3/1/1992	QCD	0.60	19376.0000000000
23148.0000000000	238.0000000000	1/1/1961	WD	57.60	7285.0000000000
23148.0000000000	238.0000000000	1/1/1966	WD	136.00	7285.0000000000
17130.0000000000	908.0000000000	5/1/1987	WD	562.50	0.0000000000
38394.0000000000	165.0000000000	3/4/2004	QCD	0.70	37067.0000000000
13326.0000000000	683.0000000000	#####	WD	1097.80	0.0000000000
23148.0000000000	238.0000000000	6/1/1964	WD	55.50	7285.0000000000
28692.0000000000	916.0000000000	5/1/1962	WD	10.00	8896.0000000000
47069.0000000000	518.0000000000	#####	SWI	120638.00	44283.0000000000
14022.0000000000	482.0000000000	5/1/1962	WD	37.00	0.0000000000
0.0000000000	0.0000000000			0.00	0.0000000000
0.0000000000	0.0000000000			0.00	0.0000000000
0.0000000000	0.0000000000			0.00	0.0000000000
30193.0000000000	1308.0000000000	7/1/1971	SWI	61.50	5399.0000000000
24656.0000000000	592.0000000000	#####	WD	275.00	13086.0000000000
38944.0000000000	497.0000000000	#####	QCD	0.00	37108.0000000000
0.0000000000	0.0000000000			0.00	0.0000000000
0.0000000000	0.0000000000	#####	WD	605.50	30314.0000000000
48703.0000000000	16.0000000000	#####	PRO	0.00	17007.0000000000
0.0000000000	0.0000000000			0.00	0.0000000000
0.0000000000	0.0000000000			0.00	0.0000000000
6855.0000000000	565.0000000000	8/1/1972	SWI	81.60	0.0000000000
0.0000000000	0.0000000000			0.00	0.0000000000
0.0000000000	0.0000000000			0.00	0.0000000000
21300.0000000000	177.0000000000	#####	WD	420.00	0.0000000000
0.0000000000	0.0000000000	#####	OSA	0.00	0.0000000000
0.0000000000	0.0000000000	1/1/1972	SWI	87.60	0.0000000000
10869.0000000000	190.0000000000	1/1/1980	WD	256.00	0.0000000000
5140.0000000000	550.0000000000			0.00	0.0000000000

12502.0000000000	193.0000000000	##### WD	126.00	0.0000000000
13882.0000000000	312.0000000000	1/1/1984 WD	328.05	0.0000000000
0.0000000000	0.0000000000		0.00	0.0000000000
43908.0000000000	1934.0000000000	##### WD	130.50	7817.0000000000
0.0000000000	0.0000000000	5/1/1975 WD	100.80	0.0000000000
47235.0000000000	1797.0000000000	6/9/2005 QCC	0.70	39874.0000000000
0.0000000000	0.0000000000		0.00	0.0000000000
0.0000000000	0.0000000000	##### WD	1300.60	35915.0000000000
24876.0000000000	555.0000000000	6/1/1992 WD	258.00	19659.0000000000
14492.0000000000	263.0000000000	2/1/1980 WD	208.00	0.0000000000
35569.0000000000	387.0000000000	##### WD	665.00	27054.0000000000
0.0000000000	0.0000000000	9/1/1985 CET	85.50	0.0000000000
0.0000000000	0.0000000000		0.00	0.0000000000
0.0000000000	0.0000000000	1/1/1981 WD	206.00	0.0000000000
0.0000000000	0.0000000000	5/1/1975 WD	100.80	0.0000000000
45876.0000000000	975.0000000000	##### WD	1568.00	39445.0000000000
0.0000000000	0.0000000000		0.00	0.0000000000
19619.0000000000	327.0000000000	##### WD	102.00	0.0000000000
20853.0000000000	973.0000000000	3/1/1990 WD	253.00	0.0000000000
17130.0000000000	568.0000000000	5/1/1975 WD	91.80	0.0000000000
24570.0000000000	222.0000000000	7/1/1991 QCC	0.60	18567.0000000000
50857.0000000000	376.0000000000	##### WD	0.70	45585.0000000000
12984.0000000000	845.0000000000	8/1/1985 WD	262.00	0.0000000000
32147.0000000000	1029.0000000000	##### WD	199.50	30159.0000000000
18567.0000000000	697.0000000000	5/1/1985 WD	265.50	0.0000000000
18185.0000000000	254.0000000000	2/1/1991 WD	220.00	0.0000000000
0.0000000000	0.0000000000		0.00	0.0000000000
40221.0000000000	1290.0000000000	##### WD	1099.00	33177.0000000000
0.0000000000	0.0000000000	##### WD	903.00	33608.0000000000
0.0000000000	0.0000000000		0.00	0.0000000000
46173.0000000000	808.0000000000	##### PRD	0.70	27695.0000000000
0.0000000000	0.0000000000		0.00	0.0000000000
27896.0000000000	906.0000000000	##### DRR	0.00	27696.0000000000
24977.0000000000	63.0000000000	##### WD	255.00	16097.0000000000
32763.0000000000	809.0000000000	##### WD	525.00	30111.0000000000
11494.0000000000	169.0000000000	1/1/1978 WD	28000.00	0.0000000000
0.0000000000	0.0000000000	##### QCC	0.70	37689.0000000000
11180.0000000000	334.0000000000	5/1/1975 WD	111.60	0.0000000000
7531.0000000000	301.0000000000	5/1/1975 WD	84.00	0.0000000000
23897.0000000000	598.0000000000	7/1/1988 WD	297.00	15641.0000000000
47974.0000000000	115.0000000000	4/5/2005 WD	1323.00	39413.0000000000
34249.0000000000	1562.0000000000	6/1/1986 WD	260.00	13639.0000000000
25885.0000000000	534.0000000000	1/1/1993 WD	374.50	20270.0000000000
51165.0000000000	1598.0000000000	##### D	529.20	49607.0000000000
46255.0000000000	1530.0000000000	##### QCC	0.70	43076.0000000000
0.0000000000	0.0000000000		0.00	0.0000000000
29096.0000000000	1425.0000000000	##### WD	0.55	18000.0000000000

38829.0000000000	313.0000000000	1/1/1979	WD	149.70	7985.0000000000
0.0000000000	0.0000000000	7/1/1983	WD	240.75	0.0000000000
0.0000000000	0.0000000000	1/7/2016	QCD	0.70	0.0000000000
51100.0000000000	1431.0000000000	3/6/2013	WD	644.00	49714.0000000000
11358.0000000000	873.0000000000	5/1/1975	WD	90.00	0.0000000000
6214.0000000000	97.0000000000			0.00	0.0000000000
42963.0000000000	1870.0000000000	#####	WD	1477.00	40124.0000000000
41586.0000000000	268.0000000000	9/1/2005	WD	1722.00	40564.0000000000
44605.0000000000	1286.0000000000	#####	WD	1295.00	38926.0000000000
0.0000000000	0.0000000000	3/1/1979	WD	132.00	0.0000000000
18983.0000000000	608.0000000000	9/1/1988	WD	385.00	0.0000000000
35905.0000000000	1379.0000000000	#####	WD	479.50	29554.0000000000
0.0000000000	0.0000000000	#####	DRR	350.00	0.0000000000
44203.0000000000	359.0000000000	5/1/1988	WD	362.45	15464.0000000000
0.0000000000	0.0000000000			0.00	0.0000000000
11416.0000000000	184.0000000000			0.00	0.0000000000
24226.0000000000	594.0000000000	8/1/1989	WD	335.50	16660.0000000000
34608.0000000000	780.0000000000	#####	WD	596.40	30223.0000000000
0.0000000000	0.0000000000			0.00	0.0000000000
29779.0000000000	1899.0000000000	3/1/1990	WD	374.00	17233.0000000000
0.0000000000	0.0000000000			0.00	0.0000000000
0.0000000000	0.0000000000			0.00	0.0000000000
33055.0000000000	176.0000000000	#####	WD	525.00	30553.0000000000
0.0000000000	0.0000000000			0.00	0.0000000000
48713.0000000000	189.0000000000	#####	WD	1400.00	43391.0000000000
38835.0000000000	546.0000000000	7/1/1992	QCD	0.70	19806.0000000000
50451.0000000000	972.0000000000	#####	CET	0.70	47702.0000000000
37929.0000000000	402.0000000000	#####	WD	493.50	27736.0000000000
48873.0000000000	1066.0000000000	#####	WD	1575.00	40063.0000000000
19585.0000000000	798.0000000000	#####	WD	354.75	0.0000000000
47420.0000000000	984.0000000000	#####	WD	1071.00	34029.0000000000
46915.0000000000	379.0000000000	#####	WD	2205.00	44928.0000000000
0.0000000000	0.0000000000	#####	QCD	0.70	49287.0000000000
25703.0000000000	339.0000000000	7/8/1996	SWI	462.00	25150.0000000000
50099.0000000000	436.0000000000	#####	WD	770.00	33470.0000000000
23485.0000000000	309.0000000000	1/1/1993	WD	385.00	20291.0000000000
0.0000000000	0.0000000000			0.00	0.0000000000
20231.0000000000	572.0000000000	8/1/1989	WD	357.50	0.0000000000
21627.0000000000	89.0000000000	#####	SWI	372.60	0.0000000000
45495.0000000000	829.0000000000	#####	WD	1260.00	37590.0000000000
17845.0000000000	78.0000000000	2/1/1986	SWI	383.50	0.0000000000
38200.0000000000	388.0000000000	#####	WD	623.00	31730.0000000000
0.0000000000	0.0000000000	5/1/1989	CET	305.50	0.0000000000
27797.0000000000	900.0000000000	#####	SWI	337.50	12205.0000000000
0.0000000000	0.0000000000			0.00	0.0000000000
47929.0000000000	1846.0000000000	#####	CET	322.70	47190.0000000000
0.0000000000	0.0000000000	#####	WD	1050.00	36076.0000000000

46503.0000000000	129.0000000000	##### WD	1610.00	39406.0000000000
11440.0000000000	650.0000000000		0.00	0.0000000000
24962.0000000000	416.0000000000	3/1/1996 WD	553.00	24568.0000000000
46515.0000000000	213.0000000000	##### WD	1190.00	36499.0000000000
47680.0000000000	1088.0000000000	##### CET	504.70	47438.0000000000
0.0000000000	0.0000000000		0.00	0.0000000000
45216.0000000000	935.0000000000	9/1/1993 WD	504.00	21114.0000000000
42464.0000000000	877.0000000000	##### WD	430.50	30113.0000000000
31421.0000000000	840.0000000000	##### WD	406.00	28992.0000000000
49130.0000000000	1761.0000000000	##### CET	7.70	48969.0000000000
22548.0000000000	494.0000000000	##### WD	365.75	0.0000000000
21720.0000000000	210.0000000000	3/1/1985 SWI	355.50	0.0000000000
33488.0000000000	1559.0000000000	##### WD	574.00	30493.0000000000
0.0000000000	0.0000000000		0.00	0.0000000000
0.0000000000	0.0000000000	##### SWI	4036.20	43265.0000000000
43296.0000000000	1195.0000000000	##### SWI	3080.00	43223.0000000000
50461.0000000000	234.0000000000	##### SWI	2932.30	43263.0000000000
0.0000000000	0.0000000000		0.00	0.0000000000
0.0000000000	0.0000000000		0.00	0.0000000000
51287.0000000000	1689.0000000000	##### WD	2345.00	46198.0000000000
43244.0000000000	721.0000000000		0.00	0.0000000000
0.0000000000	0.0000000000		0.00	0.0000000000
0.0000000000	0.0000000000	##### CPT	0.70	0.0000000000
0.0000000000	0.0000000000	7/1/1986 CPT	0.00	13553.0000000000
40691.0000000000	1308.0000000000	##### CPT	1050.00	40691.0000000000
37803.0000000000	286.0000000000	##### CPT	0.70	30107.0000000000
42813.0000000000	276.0000000000	##### CPT	245.00	13734.0000000000
0.0000000000	0.0000000000	4/1/1966 CPT	30.00	0.0000000000
0.0000000000	0.0000000000		0.00	0.0000000000
20377.0000000000	80.0000000000	2/1/1993 CPT	0.00	0.0000000000
50747.0000000000	459.0000000000	##### CPT	875.00	43785.0000000000
0.0000000000	0.0000000000		0.00	0.0000000000
22323.0000000000	750.0000000000	6/1/1993 CPT	315.00	0.0000000000
33526.0000000000	1468.0000000000	1/9/1998 CPT	595.00	27601.0000000000
0.0000000000	0.0000000000		0.00	0.0000000000
34039.0000000000	1817.0000000000	##### DRR	0.00	29773.0000000000
20402.0000000000	596.0000000000	3/1/1992 CPT	180.00	0.0000000000

382.0000000000		0.00	0.0000000000	0.0000000000
1251.0000000000	##### WD	808.50	23579.0000000000	761.0000000000
692.0000000000		0.00	0.0000000000	0.0000000000
988.0000000000	##### CET	1.40	49529.0000000000	1268.0000000000
0.0000000000	##### WD	607.50	0.0000000000	0.0000000000
357.0000000000	##### WD	828.00	0.0000000000	0.0000000000
1013.0000000000	##### WD	3185.00	39245.0000000000	1847.0000000000
1868.0000000000	5/1/1996 WD	647.50	24843.0000000000	258.0000000000
370.0000000000	7/1/1984 WD	495.00	0.0000000000	0.0000000000
0.0000000000		0.00	0.0000000000	0.0000000000
0.0000000000		0.00	0.0000000000	0.0000000000
0.0000000000		0.00	0.0000000000	0.0000000000
0.0000000000	7/1/1992 WD	1197.00	19691.0000000000	490.0000000000
825.0000000000	6/5/2001 WD	2975.00	31688.0000000000	1341.0000000000
0.0000000000		0.00	0.0000000000	0.0000000000
586.0000000000		0.00	0.0000000000	0.0000000000
437.0000000000	##### WD	1953.45	10587.0000000000	247.0000000000
802.0000000000	4/1/1962 WD	55.00	0.0000000000	0.0000000000
66.0000000000		0.00	0.0000000000	0.0000000000
66.0000000000		0.00	0.0000000000	0.0000000000
0.0000000000	6/1/1962 WD	36.00	0.0000000000	0.0000000000
1235.0000000000	6/1/1992 QCD	0.60	19651.0000000000	834.0000000000
0.0000000000	1/1/1971 WD	1533.90	0.0000000000	0.0000000000
66.0000000000		0.00	0.0000000000	0.0000000000
740.0000000000		0.00	0.0000000000	0.0000000000
974.0000000000	##### WD	27300.00	36143.0000000000	1635.0000000000
0.0000000000		0.00	0.0000000000	0.0000000000
0.0000000000		0.00	0.0000000000	0.0000000000
0.0000000000		0.00	0.0000000000	0.0000000000
0.0000000000		0.00	0.0000000000	0.0000000000
85.0000000000		0.00	0.0000000000	0.0000000000
154.0000000000	5/1/1977 WD	111.00	0.0000000000	0.0000000000
758.0000000000	##### WD	1085.00	33297.0000000000	1754.0000000000
0.0000000000		0.00	0.0000000000	0.0000000000
1367.0000000000	6/4/1998 WD	595.00	28379.0000000000	566.0000000000
984.0000000000		0.00	0.0000000000	0.0000000000
0.0000000000		0.00	0.0000000000	0.0000000000
0.0000000000		0.00	0.0000000000	0.0000000000
0.0000000000		0.00	0.0000000000	0.0000000000
0.0000000000		0.00	0.0000000000	0.0000000000
0.0000000000		0.00	0.0000000000	0.0000000000
0.0000000000		0.00	0.0000000000	0.0000000000
0.0000000000	5/1/1990 QCD	0.55	0.0000000000	0.0000000000
0.0000000000	##### WD	105.00	5577.0000000000	331.0000000000
0.0000000000		0.00	0.0000000000	0.0000000000
0.0000000000	7/1/1977 WD	112.50	0.0000000000	0.0000000000
0.0000000000		0.00	0.0000000000	0.0000000000

0.0000000000	##### WD	102.00	0.0000000000	0.0000000000
0.0000000000	1/1/1972 SWI	87.60	0.0000000000	0.0000000000
0.0000000000		0.00	0.0000000000	0.0000000000
338.0000000000	##### WD	118.20	0.0000000000	0.0000000000
0.0000000000		0.00	0.0000000000	0.0000000000
1052.0000000000	##### QCD	0.70	28613.0000000000	6.0000000000
0.0000000000		0.00	0.0000000000	0.0000000000
1472.0000000000	##### WD	752.50	31064.0000000000	1571.0000000000
612.0000000000	##### WD	79.50	0.0000000000	0.0000000000
0.0000000000	##### WD	108.00	0.0000000000	0.0000000000
44.0000000000	5/1/1975 WD	112.50	6222.0000000000	534.0000000000
0.0000000000	6/1/1984 QCD	0.45	0.0000000000	0.0000000000
0.0000000000		0.00	0.0000000000	0.0000000000
0.0000000000	3/1/1978 WD	81.00	0.0000000000	0.0000000000
0.0000000000		0.00	0.0000000000	0.0000000000
426.0000000000	5/1/1975 WD	100.80	6214.0000000000	67.0000000000
0.0000000000		0.00	0.0000000000	0.0000000000
0.0000000000	##### WD	107.10	0.0000000000	0.0000000000
0.0000000000	5/1/1975 WD	71.40	0.0000000000	0.0000000000
0.0000000000		0.00	0.0000000000	0.0000000000
696.0000000000	3/1/1987 WD	235.00	0.0000000000	0.0000000000
895.0000000000	##### WD	1071.00	35362.0000000000	410.0000000000
0.0000000000	3/1/1979 WD	129.00	0.0000000000	0.0000000000
679.0000000000	##### WD	395.50	29333.0000000000	1083.0000000000
0.0000000000	9/1/1977 WD	100.50	0.0000000000	0.0000000000
0.0000000000	6/1/1988 WD	198.00	0.0000000000	0.0000000000
0.0000000000		0.00	0.0000000000	0.0000000000
454.0000000000	##### WD	546.00	25215.0000000000	388.0000000000
1769.0000000000	5/1/1975 WD	83.40	6214.0000000000	91.0000000000
0.0000000000		0.00	0.0000000000	0.0000000000
399.0000000000	##### QCD	0.70	22455.0000000000	681.0000000000
0.0000000000		0.00	0.0000000000	0.0000000000
790.0000000000	##### QCD	0.70	27477.0000000000	404.0000000000
97.0000000000	##### WD	85.20	0.0000000000	0.0000000000
485.0000000000	##### WD	420.00	26349.0000000000	458.0000000000
0.0000000000		0.00	0.0000000000	0.0000000000
373.0000000000	##### QCD	0.70	31396.0000000000	1737.0000000000
0.0000000000		0.00	0.0000000000	0.0000000000
0.0000000000		0.00	0.0000000000	0.0000000000
835.0000000000	4/1/1987 QCD	0.55	0.0000000000	0.0000000000
749.0000000000	##### WD	700.00	33505.0000000000	240.0000000000
102.0000000000	8/1/1975 WD	81.00	0.0000000000	0.0000000000
385.0000000000	8/1/1990 WD	280.50	0.0000000000	0.0000000000
1488.0000000000	##### SWI	0.70	49285.0000000000	370.0000000000
1093.0000000000	9/1/1979 WD	156.00	8483.0000000000	592.0000000000
0.0000000000		0.00	0.0000000000	0.0000000000
109.0000000000	1/1/1985 WD	396.00	0.0000000000	0.0000000000

228.0000000000	5/1/1975 WD	108.00	0.0000000000	0.0000000000
0.0000000000	3/1/1978 WD	28500.00	0.0000000000	0.0000000000
0.0000000000	##### DRR	0.00	51183.0000000000	1206.0000000000
1102.0000000000	##### WD	1550.50	42102.0000000000	626.0000000000
0.0000000000		0.00	0.0000000000	0.0000000000
0.0000000000		0.00	0.0000000000	0.0000000000
112.0000000000	##### WD	490.00	31040.0000000000	1299.0000000000
432.0000000000	9/1/1989 PRD	275.00	16792.0000000000	343.0000000000
1913.0000000000		0.00	0.0000000000	0.0000000000
0.0000000000	##### WD	120.00	0.0000000000	0.0000000000
0.0000000000	7/1/1988 SWI	0.55	0.0000000000	0.0000000000
369.0000000000	##### WD	420.00	24322.0000000000	833.0000000000
0.0000000000	##### QCD	0.70	46624.0000000000	288.0000000000
499.0000000000	8/1/1986 WD	0.50	0.0000000000	0.0000000000
0.0000000000		0.00	0.0000000000	0.0000000000
0.0000000000		0.00	0.0000000000	0.0000000000
887.0000000000		0.00	0.0000000000	0.0000000000
1348.0000000000	4/1/1989 WD	352.00	16354.0000000000	546.0000000000
0.0000000000		0.00	0.0000000000	0.0000000000
754.0000000000		0.00	0.0000000000	0.0000000000
0.0000000000		0.00	0.0000000000	0.0000000000
0.0000000000		0.00	0.0000000000	0.0000000000
345.0000000000	4/7/2000 CET	420.00	30418.0000000000	794.0000000000
0.0000000000		0.00	0.0000000000	0.0000000000
1566.0000000000	##### WD	819.00	33446.0000000000	523.0000000000
879.0000000000	##### SWI	245.25	0.0000000000	0.0000000000
1870.0000000000	##### WD	952.00	33971.0000000000	1826.0000000000
559.0000000000	##### WD	455.00	21352.0000000000	842.0000000000
935.0000000000	9/1/1990 WD	330.00	18147.0000000000	438.0000000000
0.0000000000		0.00	0.0000000000	0.0000000000
147.0000000000	7/1/1994 WD	448.00	22387.0000000000	842.0000000000
30.0000000000	##### WD	1715.00	40435.0000000000	616.0000000000
1001.0000000000	##### TD	497.00	29203.0000000000	818.0000000000
111.0000000000	##### CET	0.70	24122.0000000000	416.0000000000
1848.0000000000	7/1/1994 WD	349.30	22448.0000000000	35.0000000000
910.0000000000		0.00	0.0000000000	0.0000000000
0.0000000000		0.00	0.0000000000	0.0000000000
0.0000000000		0.00	0.0000000000	0.0000000000
0.0000000000		0.00	0.0000000000	0.0000000000
1186.0000000000	##### WD	1085.00	35860.0000000000	1806.0000000000
0.0000000000		0.00	0.0000000000	0.0000000000
1638.0000000000	##### WD	335.50	17987.0000000000	960.0000000000
0.0000000000	1/1/1984 SWI	324.00	0.0000000000	0.0000000000
878.0000000000		0.00	0.0000000000	0.0000000000
0.0000000000		0.00	0.0000000000	0.0000000000
1754.0000000000	##### WD	1575.00	40620.0000000000	1764.0000000000
441.0000000000	##### WD	1022.00	33951.0000000000	1311.0000000000

1171.0000000000	##### QCD	0.70	39406.0000000000	1169.0000000000
0.0000000000		0.00	0.0000000000	0.0000000000
527.0000000000	##### SWI	326.25	12096.0000000000	807.0000000000
1571.0000000000	##### WD	875.00	33144.0000000000	530.0000000000
1562.0000000000	##### WD	1729.00	41799.0000000000	446.0000000000
0.0000000000		0.00	0.0000000000	0.0000000000
797.0000000000	##### QCD	0.70	0.0000000000	0.0000000000
1284.0000000000	##### WD	420.00	23644.0000000000	501.0000000000
1013.0000000000	9/1/1993 WD	385.00	21239.0000000000	879.0000000000
203.0000000000	8/2/2011 CET	0.70	48146.0000000000	1137.0000000000
0.0000000000	2/1/1988 SWI	341.00	0.0000000000	0.0000000000
0.0000000000		0.00	0.0000000000	0.0000000000
1876.0000000000		0.00	0.0000000000	0.0000000000
0.0000000000		0.00	0.0000000000	0.0000000000
84.0000000000		0.00	0.0000000000	0.0000000000
1471.0000000000		0.00	0.0000000000	0.0000000000
806.0000000000		0.00	0.0000000000	0.0000000000
0.0000000000		0.00	0.0000000000	0.0000000000
0.0000000000		0.00	0.0000000000	0.0000000000
655.0000000000	##### SWI	3665.90	43265.0000000000	25.0000000000
0.0000000000		0.00	0.0000000000	0.0000000000
0.0000000000		0.00	0.0000000000	0.0000000000
0.0000000000	##### CPT	38.50	48807.0000000000	7.0000000000
632.0000000000	7/1/1980 CPT	118.00	0.0000000000	0.0000000000
1308.0000000000	1/7/2000 CPT	399.00	30179.0000000000	1321.0000000000
1739.0000000000	1/8/1998 CPT	0.70	27561.0000000000	521.0000000000
950.0000000000	5/1/1970 CPT	55.50	0.0000000000	0.0000000000
0.0000000000		0.00	0.0000000000	0.0000000000
0.0000000000		0.00	0.0000000000	0.0000000000
0.0000000000	3/1/1986 CPT	180.00	0.0000000000	0.0000000000
777.0000000000	##### CPT	665.00	43123.0000000000	4.0000000000
0.0000000000		0.00	0.0000000000	0.0000000000
0.0000000000	6/1/1992 QCD	0.00	0.0000000000	0.0000000000
578.0000000000	##### CPT	0.70	23067.0000000000	99.0000000000
0.0000000000		0.00	0.0000000000	0.0000000000
1426.0000000000	##### CPT	280.00	29582.0000000000	1100.0000000000
0.0000000000	4/1/1976 CPT	55.50	0.0000000000	0.0000000000

LAND_CAL_8	LAND_CAL_9	LAI	SITUS_S	SITUS_S	SIT	SITUS_ST_4	SITUS	SIT	SITUS_ZIP_
0.00	0.00	1500				CORDOVA	RD	FL	33316
0.00	0.00	1448			SE	15	ST	FL	33316
0.00	0.00	1448			SE	15	ST	FL	333162762
0.00	0.00	1448			SE	15	ST	FL	33316
0.00	0.00	1448			SE	15	ST	FL	333162702
0.00	0.00	1460			SE	15	ST	FL	33316
0.00	0.00	1460			SE	15	ST	FL	33316
0.00	0.00	1460			SE	15	ST	FL	33316
0.00	0.00	1460			SE	15	ST	FL	33316
0.00	0.00	1472			SE	15	ST	FL	333162758
0.00	0.00	1472			SE	15	ST	FL	33316
0.00	0.00	1472			SE	15	ST	FL	333162758
0.00	0.00	1472			SE	15	ST	FL	33316
0.00	0.00	1496			SE	15	ST	FL	333162702
0.00	0.00	1498			SE	15	ST	FL	333162702
0.00	0.00	1541				CORDOVA	RD	FL	33316
0.00	0.00	1625				CORDOVA	RD	FL	33316
0.00	0.00	1530	1536			CORDOVA	RD	FL	33316
0.00	0.00	1445			SE	16	ST	FL	33316
0.00	0.00	1445			SE	16	ST	FL	33316
0.00	0.00	1596	1602			CORDOVA	RD	FL	33316
0.00	0.00	1600				CORDOVA	RD	FL	33316
0.00	0.00	1303	1497		SE	17	ST	FL	33316
0.00	0.00	1445			SE	16	ST	FL	33316
0.00	0.00	1517			SE	16	ST	FL	33316
0.00	0.00	1335			SE	16	ST	FL	33316
0.00	0.00	1550	1554			CORDOVA	RD	FL	33316
0.00	0.00				SE	15	ST	FL	33316
0.00	0.00				SE	15	ST	FL	33316
0.00	0.00				SE	15	ST	FL	33316
0.00	0.00	1424			SE	15	ST	FL	33316
0.00	0.00	1424			SE	15	ST	FL	333162765
0.00	0.00	1424			SE	15	ST	FL	33316
0.00	0.00	1424			SE	15	ST	FL	33316
0.00	0.00	1424			SE	15	ST	FL	33316
0.00	0.00	1424			SE	15	ST	FL	333162765
0.00	0.00	1424			SE	15	ST	FL	333162765
0.00	0.00	1424			SE	15	ST	FL	333162765
0.00	0.00	1424			SE	15	ST	FL	333162765
0.00	0.00	1424			SE	15	ST	FL	333162766
0.00	0.00	1424			SE	15	ST	FL	33316
0.00	0.00	1424			SE	15	ST	FL	33316
0.00	0.00	1424			SE	15	ST	FL	333162766
0.00	0.00	1424			SE	15	ST	FL	333162766
0.00	0.00	1424			SE	15	ST	FL	33316
0.00	0.00	1424			SE	15	ST	FL	33316

0.00	0.00	1424	SE	15	ST	FL	333162766
0.00	0.00	1424	SE	15	ST	FL	333162766
0.00	0.00	1424	SE	15	ST	FL	333162766
0.00	0.00	1510	SE	15	ST	FL	333162741
0.00	0.00	1510	SE	15	ST	FL	333162741
0.00	0.00	1510	SE	15	ST	FL	333162774
0.00	0.00	1510	SE	15	ST	FL	333162774
0.00	0.00	1510	SE	15	ST	FL	333162746
0.00	0.00	1510	SE	15	ST	FL	33316
0.00	0.00	1510	SE	15	ST	FL	333162745
0.00	0.00	1500	SE	15	ST	FL	333162742
0.00	0.00	1500	SE	15	ST	FL	333162742
0.00	0.00	1500	SE	15	ST	FL	33316
0.00	0.00	1500	SE	15	ST	FL	33316
0.00	0.00	1500	SE	15	ST	FL	33316
0.00	0.00	1500	SE	15	ST	FL	33316
0.00	0.00	1500	SE	15	ST	FL	333162710
0.00	0.00	1510	SE	15	ST	FL	333162745
0.00	0.00	1510	SE	15	ST	FL	33316
0.00	0.00	1510	SE	15	ST	FL	33316
0.00	0.00	1510	SE	15	ST	FL	33316
0.00	0.00	1510	SE	15	ST	FL	333162777
0.00	0.00	1510	SE	15	ST	FL	333162777
0.00	0.00	1510	SE	15	ST	FL	33316
0.00	0.00	1510	SE	15	ST	FL	333162775
0.00	0.00	1510	SE	15	ST	FL	333162775
0.00	0.00	1510	SE	15	ST	FL	33316
0.00	0.00	1500	SE	15	ST	FL	33316
0.00	0.00	1500	SE	15	ST	FL	33316
0.00	0.00	1500	SE	15	ST	FL	33316
0.00	0.00	1500	SE	15	ST	FL	33316
0.00	0.00	1500	SE	15	ST	FL	33316
0.00	0.00	1500	SE	15	ST	FL	333162743
0.00	0.00	1500	SE	15	ST	FL	33316
0.00	0.00	1500	SE	15	ST	FL	33316
0.00	0.00	1500	SE	15	ST	FL	333162711
0.00	0.00	1500	SE	15	ST	FL	33316
0.00	0.00	1510	SE	15	ST	FL	333162776
0.00	0.00	1510	SE	15	ST	FL	33316
0.00	0.00	1510	SE	15	ST	FL	333162774
0.00	0.00	1510	SE	15	ST	FL	333162744
0.00	0.00	1510	SE	15	ST	FL	333162744
0.00	0.00	1510	SE	15	ST	FL	333162744
0.00	0.00	1510	SE	15	ST	FL	33316
0.00	0.00	1510	SE	15	ST	FL	33316
0.00	0.00	1510	SE	15	ST	FL	33316
0.00	0.00	1510	SE	15	ST	FL	333162778

0.00	0.00	1500	SE	15	ST	FL	33316
0.00	0.00	1500	SE	15	ST	FL	333162748
0.00	0.00	1500	SE	15	ST	FL	33316
0.00	0.00	1500	SE	15	ST	FL	33316
0.00	0.00	1500	SE	15	ST	FL	33316
0.00	0.00	1500	SE	15	ST	FL	33316
0.00	0.00	1500	SE	15	ST	FL	33316
0.00	0.00	1500	SE	15	ST	FL	33316
0.00	0.00	1500	SE	15	ST	FL	333162773
0.00	0.00	1500	SE	15	ST	FL	333162773
0.00	0.00	1050	SE	15	ST	FL	33316
0.00	0.00	1050	SE	15	ST	FL	333162134
0.00	0.00	1050	SE	15	ST	FL	33316
0.00	0.00	1050	SE	15	ST	FL	33316
0.00	0.00	1050	SE	15	ST	FL	33316
0.00	0.00	1050	SE	15	ST	FL	333162134
0.00	0.00	1050	SE	15	ST	FL	33316
0.00	0.00	1050	SE	15	ST	FL	33316
0.00	0.00	1050	SE	15	ST	FL	333162134
0.00	0.00	1050	SE	15	ST	FL	333162134
0.00	0.00	1050	SE	15	ST	FL	333162134
0.00	0.00	1050	SE	15	ST	FL	33316
0.00	0.00	1050	SE	15	ST	FL	33316
0.00	0.00	1050	SE	15	ST	FL	333162134
0.00	0.00	1050	SE	15	ST	FL	333162134
0.00	0.00	1050	SE	15	ST	FL	33316
0.00	0.00	1050	SE	15	ST	FL	33316
0.00	0.00	1050	SE	15	ST	FL	333162134
0.00	0.00	1050	SE	15	ST	FL	333162134
0.00	0.00	1050	SE	15	ST	FL	333162134
0.00	0.00	1050	SE	15	ST	FL	33316
0.00	0.00	1050	SE	15	ST	FL	33316
0.00	0.00	1050	SE	15	ST	FL	33316
0.00	0.00	1050	SE	15	ST	FL	333162135
0.00	0.00	1050	SE	15	ST	FL	33316
0.00	0.00	1050	SE	15	ST	FL	333162151
0.00	0.00	1050	SE	15	ST	FL	33316
0.00	0.00	1050	SE	15	ST	FL	333162135
0.00	0.00	1050	SE	15	ST	FL	333162135
0.00	0.00	1050	SE	15	ST	FL	33316

0.00	0.00	1050	SE	15	ST	FL	33316
0.00	0.00	1050	SE	15	ST	FL	333162135
0.00	0.00	1050	SE	15	ST	FL	333162135
0.00	0.00	1050	SE	15	ST	FL	33316
0.00	0.00	1050	SE	15	ST	FL	33316
0.00	0.00	1050	SE	15	ST	FL	33316
0.00	0.00	1050	SE	15	ST	FL	33316
0.00	0.00	1050	SE	15	ST	FL	33316
0.00	0.00	1050	SE	15	ST	FL	33316
0.00	0.00	1050	SE	15	ST	FL	333162135
0.00	0.00	1050	SE	15	ST	FL	333162135
0.00	0.00	1050	SE	15	ST	FL	333162135
0.00	0.00	1050	SE	15	ST	FL	33316
0.00	0.00	1490	SE	15	ST	FL	33305
0.00	0.00	1490	SE	15	ST	FL	33305
0.00	0.00	1490	SE	15	ST	FL	33305
0.00	0.00	1490	SE	15	ST	FL	33305
0.00	0.00	1490	SE	15	ST	FL	33305
0.00	0.00	1490	SE	15	ST	FL	33305
0.00	0.00	1490	SE	15	ST	FL	33305
0.00	0.00	1490	SE	15	ST	FL	33305
0.00	0.00	1440	SE	15	ST	FL	33316
0.00	0.00	1440	SE	15	ST	FL	333162763
0.00	0.00	1440	SE	15	ST	FL	33316
0.00	0.00	1440	SE	15	ST	FL	333162763
0.00	0.00	1440	SE	15	ST	FL	33316
0.00	0.00	1440	SE	15	ST	FL	333162700
0.00	0.00	1440	SE	15	ST	FL	333162788
0.00	0.00	1440	SE	15	ST	FL	333162700
0.00	0.00	1440	SE	15	ST	FL	333162700
0.00	0.00	1440	SE	15	ST	FL	333162700
0.00	0.00	1440	SE	15	ST	FL	33316
0.00	0.00	1440	SE	15	ST	FL	33316
0.00	0.00	1440	SE	15	ST	FL	33316
0.00	0.00	1440	SE	15	ST	FL	33316
0.00	0.00	1440	SE	15	ST	FL	333162764

	SITUS_	LAST_YRS_J	LAST_YRS_1	LAST_YRS_2	LAST_YRS_T	LAST_YRS_A	LAST_YRS_S	TWO_YRS_J	TWO_YRS_1
		877900	5136120	0	6014020	0	6014020	877900	4144670
A		63000	299180	0	306160	0	306160	63000	267170
B		63000	315060	0	304730	0	354730	63000	281400
C		138960	381760	0	449520	0	449520	138960	340970
D		131040	313300	0	387840	0	387840	131040	279840
C		139200	378050	0	447270	0	447270	139200	337720
D		130800	309040	0	215160	0	265160	130800	276040
B		63000	294520	0	325170	0	325170	63000	263090
A		63000	294580	0	103760	0	153760	63000	263160
A		63000	273430	0	42690	0	142690	63000	244210
B		63000	258450	0	87690	0	142690	63000	230830
C		122280	274480	0	125260	0	175260	122280	245150
D		147720	410150	0	480010	0	480010	147720	366090
		270000	627720	0	787960	0	787960	270000	561170
		270000	640600	0	797510	0	797510	270000	572600
		401630	3141210	0	3542840	0	3542840	401630	3141210
		2944300	4434740	0	7379040	0	7379040	2944300	4103620
		468750	882600	0	1351350	0	1351350	468750	882600
		1667160	1399270	0	3066430	0	3066430	1667160	1396360
		960360	1201040	0	2161400	0	2161400	960360	1201040
		184150	631640	0	749670	0	749670	184150	497370
		93750	9330	0	103080	0	103080	93750	9330
		12464250	27359840	0	39425840	0	39425840	12464250	23377430
		751030	719310	0	1470340	0	1470340	751030	719310
		365640	10200	0	233550	0	233550	335170	10200
		3262820	18600900	0	21863720	0	21863720	3262820	18602670
		290450	1112110	0	1402560	0	1402560	290450	1112110
		22820	0	0	0	0	22820	22820	0
		145170	0	0	0	0	145170	145170	0
		13540	0	0	0	0	13540	13540	0
11		12930	116350	0	129280	0	129280	11750	105780
14		19890	179050	0	54500	0	104500	18090	162780
15		19890	179050	0	198940	0	198940	18090	162780
21		20250	182280	0	41060	0	91060	18410	165720
22		20250	182280	0	6400	0	106400	18410	165720
24		20250	182280	0	202530	0	202530	18410	165720
25		20250	182280	0	0	0	91060	18410	165720
31		20610	185510	0	37720	0	92720	18740	168660
32		20610	185510	0	206120	0	206120	18740	168660
34		20610	185510	0	58280	0	108280	18740	168660
35		20610	185510	0	62230	0	112230	18740	168660
41		20970	188740	0	209710	0	209710	19070	171600
42		20970	188740	0	209710	0	209710	19070	171600
44		20970	188740	0	209710	0	209710	19070	171600
45		20970	188740	0	209710	0	209710	19070	171600
51		21330	191970	0	213300	0	213300	19390	174530

52	21330	191970	0	213300	0	213300	19390	174530
54	21330	191970	0	213300	0	213300	19390	174530
55	21330	191970	0	213300	0	213300	19390	174530
101	27180	244580	0	221760	0	271760	22490	202370
105	23060	207530	0	25000	0	70880	19080	171720
106	23060	207530	0	230590	0	230590	19080	171720
107	19700	177330	0	179330	0	179330	16300	146730
108	22370	201350	0	91420	0	141420	18510	166600
109	18370	165350	0	106570	0	156570	15200	136810
110	27180	244580	0	247340	0	247340	22490	202370
111	27180	244580	0	247340	0	247340	22490	202370
112	18370	165350	0	167210	0	167210	15200	136810
113	22370	201350	0	203620	0	203620	18510	166600
114	19700	177330	0	179330	0	179330	16300	146730
115	23060	207530	0	62180	0	117180	19080	171720
116	23060	207530	0	209880	0	209880	19080	171720
120	27180	244580	0	0	0	83560	22490	202370
201	27310	245820	0	92660	0	142660	22600	203390
202	18510	166560	0	168430	0	168430	15310	137810
203	22510	202580	0	28700	0	78700	18620	167620
204	19840	178540	0	180540	0	180540	16410	147720
205	23200	208770	0	211120	0	211120	19190	172740
206	23200	208770	0	67890	0	117890	19190	172740
207	19840	178540	0	117680	0	167680	16410	147720
208	22510	202580	0	141820	0	191820	18620	167620
209	18510	166560	0	168430	0	168430	15310	137810
210	27310	245820	0	248580	0	248580	22600	203390
211	27310	245820	0	182760	0	232760	22600	203390
212	18510	166560	0	168430	0	168430	15310	137810
213	22510	202580	0	204860	0	204860	18620	167620
214	19840	178540	0	180540	0	180540	16410	147720
215	23200	208770	0	86430	0	136430	19190	172740
216	23200	208770	0	80950	0	130950	19190	172740
217	19840	178540	0	180540	0	180540	16410	147720
218	22510	202580	0	204860	0	204860	18620	167620
219	18510	166560	0	168430	0	168430	15310	137810
220	27310	245820	0	223130	0	273130	22600	203390
301	27450	247050	0	0	0	84400	22710	204410
302	18640	167750	0	169640	0	169640	15420	138800
303	22650	203820	0	206110	0	206110	18740	168640
304	19970	179740	0	181760	0	181760	16520	148720
305	23330	210000	0	212360	0	212360	19310	173750
306	23330	210000	0	37650	0	87650	19310	173750
307	19970	179740	0	181760	0	181760	16520	148720
308	22650	203820	0	206110	0	206110	18740	168640
309	18640	167750	0	58450	0	108450	15420	138800
310	27450	247050	0	182010	0	232010	22710	204410

311	27450	247050	0	89500	0	139500	22710	204410
312	18640	167750	0	169640	0	169640	15420	138800
313	22650	203820	0	176470	0	226470	18740	168640
314	19970	179740	0	181760	0	181760	16520	148720
315	23330	210000	0	212360	0	212360	19310	173750
316	23330	210000	0	147210	0	197210	19310	173750
317	19970	179740	0	99810	0	149810	16520	148720
318	22650	203820	0	68270	0	118270	18740	168640
319	18640	167750	0	169640	0	169640	15420	138800
320	27450	247050	0	274500	0	274500	22710	204410
200	22620	203570	0	30320	0	80320	21010	189090
201	22620	203570	0	30320	0	80320	21010	189090
202	22310	200820	0	223130	0	223130	20730	186530
203	22310	200820	0	223130	0	223130	20730	186530
204	18340	165050	0	25000	0	65120	17030	153310
205	18340	165050	0	183390	0	183390	17030	153310
206	22310	200820	0	223130	0	223130	20730	186530
207	22310	200820	0	29250	0	79250	20730	186530
208	22620	203570	0	30320	0	80320	21010	189090
209	22620	203570	0	124120	0	174120	21010	189090
300	22920	206320	0	0	0	81410	21290	191650
301	22920	206320	0	31410	0	81410	21290	191650
302	22620	203570	0	187140	0	187140	21010	189090
303	22620	203570	0	187140	0	187140	21010	189090
304	18640	167800	0	186440	0	186440	17320	155870
305	18640	167800	0	128380	0	178380	17320	155870
306	22620	203570	0	226190	0	226190	21010	189090
307	22620	203570	0	226190	0	226190	21010	189090
308	22920	206320	0	159090	0	209090	21290	191650
309	22920	206320	0	31410	0	81410	21290	191650
400	23230	209070	0	172250	0	222250	21580	194200
401	23230	209070	0	232300	0	232300	21580	194200
402	22920	206320	0	128040	0	178040	21290	191650
403	22920	206320	0	31410	0	81410	21290	191650
404	18950	170560	0	189510	0	189510	17600	158420
405	18950	170560	0	189510	0	189510	17600	158420
406	22920	206320	0	0	0	81410	21290	191650
407	22920	206320	0	216110	0	216110	21290	191650
408	23230	209070	0	32500	0	82500	21580	194200
409	23230	209070	0	192230	0	192230	21580	194200
500	23540	211820	0	194750	0	194750	21860	196760
501	23540	211820	0	235360	0	235360	21860	196760
502	23230	209070	0	32500	0	82500	21580	194200
503	23230	209070	0	108640	0	158640	21580	194200
504	19260	173310	0	159310	0	159310	17890	160980
505	19260	173310	0	45420	0	145420	17890	160980
506	23230	209070	0	232300	0	232300	21580	194200

507	23230	209070	0	0	0	82500	21580	194200
508	23540	211820	0	142300	0	192300	21860	196760
509	23540	211820	0	175170	0	225170	21860	196760
600	24150	217330	0	199810	0	199810	22430	201870
601	24150	217330	0	199810	0	199810	22430	201870
602	23840	214580	0	197270	0	197270	22150	199310
603	23840	214580	0	34690	0	84690	22150	199310
604	19870	178810	0	198680	0	198680	18450	166090
605	19870	178810	0	16930	0	116930	18450	166090
606	23840	214580	0	224740	0	224740	22150	199310
607	23840	214580	0	34690	0	84690	22150	199310
608	24150	217330	0	199810	0	199810	22430	201870
609	24150	217330	0	145400	0	195400	22430	201870
105	10	0	0	0	0	10	10	0
101	47350	426120	0	416520	0	466520	45290	407650
102	46790	421150	0	467940	0	467940	44770	402900
103	46790	421150	0	402610	0	452610	44770	402900
104	47350	426120	0	473470	0	473470	45290	407650
201	47350	426120	0	392460	0	442460	45290	407650
202	46790	421150	0	338680	0	388680	44770	402900
203	46790	421150	0	467940	0	467940	44770	402900
204	47350	426120	0	473470	0	473470	45290	407650
1	17280	155520	0	143140	0	143140	15300	137700
2	14400	129600	0	144000	0	144000	12750	114750
3	14420	129800	0	131280	0	131280	12770	114920
4	18730	168590	0	60310	0	115310	16590	149270
5	18730	168590	0	170510	0	170510	16590	149270
6	14400	129600	0	25000	0	62350	12750	114750
7	14400	129600	0	0	0	57470	12750	114750
21	17280	155520	0	157300	0	157300	15300	137700
22	14400	129600	0	140250	0	140250	12750	114750
23	14400	129600	0	131070	0	131070	12750	114750
24	18730	168590	0	182440	0	182440	16590	149270
25	18730	168590	0	170510	0	170510	16590	149270
26	14400	129600	0	131070	0	131070	12750	114750
27	14400	129600	0	0	0	88630	12750	114750
28	17280	155520	0	168300	0	168300	15300	137700

TWO_YRS_	TWO_YRS_1	TWO_YRS_A	TWO_YRS_2	BLDG_ADJ_S	BLDG_TOT_S	BLDG_UNIT	BLDG	BLD	B	BLDG
0	5022570	10620408	5022570	29333	29333	0	1988	003	2	1
0	278330	605351	278330	1100	1240	1	1979	003	2	1
0	294400	618644	344400	1100	1240	1	1979	003	2	1
0	408660	858712	408660	1402	1572	1	1979	003	2	1
0	352590	746877	352590	1150	1292	1	1979	003	2	1
0	406610	854326	406610	1386	1540	1	1979	003	2	1
0	207440	457555	257440	1134	1260	1	1979	003	2	1
0	295610	624251	295610	1080	1200	1	1979	003	2	1
0	99290	257206	149290	1080	1200	1	1979	003	2	1
0	38540	186933	138540	1004	1116	1	1978	003	2	1
0	88040	236364	138540	949	1054	1	1978	003	2	1
0	120160	295868	170160	1008	1120	1	1978	003	2	1
0	436380	913843	436380	1514	1968	1	1978	003	2	1
0	716330	1455414	716330	2287	2820	1	1995	004	2	1
0	725010	1473180	725010	2337	2820	1	1995	004	2	1
0	3542840	7107520	3542840	10017	10017	6	1972	003	2	2
0	7047920	15796156	7047920	39818	39818	0	1968	001	2	1
0	1351350	2863722	1351350	6275	6275	0	1963	001	2	1
0	2786750	6735751	2786750	22796	22796	0	1975	001	2	1
0	2087080	4693020	2087080	18015	18015	0	1967	001	2	1
0	681520	1412855	681520	2575	2575	0	1989	003	2	1
0	103080	210524	103080	0	0	0	1975	003	2	0
0	35841680	77387559	35841680	157487	157487	0	1974	003	2	5
0	1366020	3286033	1366020	11160	11160	0	1967	001	2	1
0	212320	506790	212320	0	0	0	1998	004	2	0
0	21865490	44379146	21865490	73260	73260	0	2022	005	2	3
0	1283180	2785938	1283180	5307	5307	0	1968	001	2	1
0	0	0	22820	0	0	0	0	0	0	0
0	0	0	145170	0	0	0	0	0	0	0
0	0	0	13540	0	0	0	0	0	0	0
0	117530	254960	117530	740	0	1	1972	003	2	1
0	51460	149675	101460	1140	0	1	1972	003	2	1
0	180870	374061	180870	1140	0	1	1972	003	2	1
0	38410	125500	88410	1140	0	1	1972	003	2	1
0	3310	102745	103310	1140	0	1	1972	003	2	1
0	184130	380099	184130	1140	0	1	1972	003	2	1
0	0	86815	88410	1140	0	1	1972	003	2	1
0	39520	127555	90020	1140	0	1	1972	003	2	1
0	187400	386158	187400	1140	0	1	1972	003	2	1
0	55130	156475	105130	1140	0	1	1972	003	2	1
0	58970	163589	108970	1140	0	1	1972	003	2	1
0	190670	392214	190670	1140	0	1	1972	003	2	1
0	190670	392214	190670	1140	0	1	1972	003	2	1
0	190670	392214	190670	1140	0	1	1972	003	2	1
0	190670	392214	190670	1140	0	1	1972	003	2	1
0	193920	398234	193920	1140	0	1	1972	003	2	1

0	193920	398234	193920	1140	0	1 1972 003 2	1
0	193920	398234	193920	1140	0	1 1972 003 2	1
0	193920	398234	193920	1140	0	1 1972 003 2	1
0	224860	457442	224860	1070	0	1 1976 003 2	1
0	25000	97915	68820	940	0	1 1976 003 2	1
0	190800	393505	190800	940	0	1 1976 003 2	1
0	163030	340252	163030	660	0	1 1976 003 2	1
0	87310	217362	137310	975	0	1 1976 003 2	1
0	102010	242619	152010	670	0	1 1976 003 2	1
0	224860	457442	224860	1070	0	1 1976 003 2	1
0	224860	457442	224860	1070	0	1 1976 003 2	1
0	152010	319897	152010	670	0	1 1976 003 2	1
0	185110	383187	185110	975	0	1 1976 003 2	1
0	163030	340252	163030	660	0	1 1976 003 2	1
0	63270	172602	113770	940	0	1 1976 003 2	1
0	190800	393505	190800	940	0	1 1976 003 2	1
0	0	82550	81130	1070	0	1 1976 003 2	1
0	88510	220197	138510	1070	0	1 1976 003 2	1
0	153120	321955	153120	670	0	1 1976 003 2	1
0	26410	104543	76410	975	0	1 1976 003 2	1
0	164130	342289	164130	660	0	1 1976 003 2	1
0	191930	395596	191930	940	0	1 1976 003 2	1
0	64460	174806	114460	940	0	1 1976 003 2	1
0	112800	262545	162800	660	0	1 1976 003 2	1
0	136240	308005	186240	975	0	1 1976 003 2	1
0	153120	321955	153120	670	0	1 1976 003 2	1
0	225990	459534	225990	1070	0	1 1976 003 2	1
0	175990	382255	225990	1070	0	1 1976 003 2	1
0	153120	321955	153120	670	0	1 1976 003 2	1
0	186240	385283	186240	975	0	1 1976 003 2	1
0	164130	342289	164130	660	0	1 1976 003 2	1
0	82460	208152	132460	940	0	1 1976 003 2	1
0	77140	198294	127140	940	0	1 1976 003 2	1
0	164130	342289	164130	660	0	1 1976 003 2	1
0	186240	385283	186240	975	0	1 1976 003 2	1
0	153120	321955	153120	670	0	1 1976 003 2	1
0	225990	459534	225990	1070	0	1 1976 003 2	1
0	0	82820	81950	1070	0	1 1976 003 2	1
0	154220	323993	154220	670	0	1 1976 003 2	1
0	187380	387393	187380	975	0	1 1976 003 2	1
0	165240	344343	165240	660	0	1 1976 003 2	1
0	193060	397691	193060	940	0	1 1976 003 2	1
0	35100	120417	85100	940	0	1 1976 003 2	1
0	165240	344343	165240	660	0	1 1976 003 2	1
0	187380	387393	187380	975	0	1 1976 003 2	1
0	55300	156089	105300	670	0	1 1976 003 2	1
0	175260	380901	225260	1070	0	1 1976 003 2	1

0	85440	214511	135440	1070	0	1 1976 003 2	1
0	154220	323993	154220	670	0	1 1976 003 2	1
0	187380	387393	187380	975	0	1 1976 003 2	1
0	165240	344343	165240	660	0	1 1976 003 2	1
0	193060	397691	193060	940	0	1 1976 003 2	1
0	141470	317466	191470	940	0	1 1976 003 2	1
0	95450	230405	145450	660	0	1 1976 003 2	1
0	64830	175717	114830	975	0	1 1976 003 2	1
0	154220	323993	154220	670	0	1 1976 003 2	1
0	138560	297626	163650	1070	0	1 1976 003 2	1
0	27990	105359	77990	830	0	1 1984 003 2	1
0	27990	105359	77990	830	0	1 1984 003 2	1
0	207260	422107	207260	830	0	1 1984 003 2	1
0	207260	422107	207260	830	0	1 1984 003 2	1
0	25000	92443	63230	800	0	1 1984 003 2	1
0	170340	353463	170340	780	0	1 1984 003 2	1
0	207260	422107	207260	830	0	1 1984 003 2	1
0	26950	103431	76950	830	0	1 1984 003 2	1
0	27990	105359	77990	830	0	1 1984 003 2	1
0	119050	274045	169050	830	0	1 1984 003 2	1
0	0	78054	79040	830	0	1 1984 003 2	1
0	29040	107302	79040	830	0	1 1984 003 2	1
0	170130	377859	170130	830	0	1 1984 003 2	1
0	170130	377859	170130	830	0	1 1984 003 2	1
0	173190	358842	173190	800	0	1 1984 003 2	1
0	123190	281465	173190	780	0	1 1984 003 2	1
0	210100	427368	210100	830	0	1 1984 003 2	1
0	210100	427368	210100	830	0	1 1984 003 2	1
0	153000	336935	203000	830	0	1 1984 003 2	1
0	29040	107302	79040	830	0	1 1984 003 2	1
0	165780	360611	215780	830	0	1 1984 003 2	1
0	215780	437889	215780	830	0	1 1984 003 2	1
0	122860	281104	172860	830	0	1 1984 003 2	1
0	29040	107302	79040	830	0	1 1984 003 2	1
0	91620	223080	141620	800	0	1 1984 003 2	1
0	176020	363986	176020	780	0	1 1984 003 2	1
0	0	78054	79040	830	0	1 1984 003 2	1
0	196470	412229	196470	830	0	1 1984 003 2	1
0	30100	109266	80100	830	0	1 1984 003 2	1
0	174760	387080	174760	830	0	1 1984 003 2	1
0	177050	391660	177050	830	0	1 1984 003 2	1
0	218620	443154	218620	830	0	1 1984 003 2	1
0	30100	109266	80100	830	0	1 1984 003 2	1
0	104020	246202	154020	830	0	1 1984 003 2	1
0	144830	327199	144830	800	0	1 1984 003 2	1
0	41190	171827	141190	780	0	1 1984 003 2	1
0	215780	437889	215780	830	0	1 1984 003 2	1

0	0	78950	80100	830	0	1 1984 003 2	1
0	177050	391660	177050	830	0	1 1984 003 2	1
0	168620	365874	218620	830	0	1 1984 003 2	1
0	181650	400844	181650	830	0	1 1984 003 2	1
0	181650	400844	181650	830	0	1 1984 003 2	1
0	179340	396240	179340	830	0	1 1984 003 2	1
0	32230	113212	82230	830	0	1 1984 003 2	1
0	184540	379867	184540	800	0	1 1984 003 2	1
0	13530	120585	113530	780	0	1 1984 003 2	1
0	204310	427170	204310	830	0	1 1984 003 2	1
0	32230	113212	82230	830	0	1 1984 003 2	1
0	181650	400844	181650	830	0	1 1984 003 2	1
0	139710	312317	189710	830	0	1 1984 003 2	1
0	0	0	10	154	0	0 1984 003 2	1
0	402940	807561	452940	1459	0	1 2007 005 2	0
0	447670	874943	447670	1442	0	1 2007 005 2	0
0	374560	754853	424560	1442	0	1 2007 005 2	0
0	452940	884842	452940	1459	0	1 2007 005 2	0
0	379580	764288	429580	1459	0	1 2007 005 2	0
0	327360	667416	377360	1442	0	1 2007 005 2	0
0	447670	874943	447670	1442	0	1 2007 005 2	0
0	452940	884842	452940	1459	0	1 2007 005 2	0
0	130130	294616	130130	575	0	1 1965 003 2	1
0	127500	275705	127500	575	0	1 1965 003 2	1
0	119350	265727	119350	575	0	1 1965 003 2	1
0	61460	170496	111960	760	0	1 1965 003 2	1
0	155010	335109	155010	760	0	1 1965 003 2	1
0	25000	92294	60540	575	0	1 1965 003 2	1
0	0	63782	55800	575	0	1 1965 003 2	1
0	143000	312341	143000	760	0	1 1965 003 2	1
0	127500	275705	127500	575	0	1 1965 003 2	1
0	119160	265375	119160	575	0	1 1965 003 2	1
0	165860	348552	165860	760	0	1 1965 003 2	1
0	155010	335109	155010	760	0	1 1965 003 2	1
0	119160	265375	119160	575	0	1 1965 003 2	1
0	0	85331	86050	575	0	1 1965 003 2	1
0	153000	324726	153000	760	0	1 1965 003 2	1

BLD#	H	NCU_LAND	NCU_BLDG	NCULY_1	A_DATE	L_DATE	B_DATE	S/S/S/D	DISAS	SEN_EX_CO	SEN_EX_CIT	
300	N	0	0	1/1	1/1	101009	70522	100531	D	0	0	0
001	N	0	0	1/1	1/1	101009	100302	100326	T Q	0	0	0
001	N	0	0	1/1	1/1	101009	100302	100326	Q T	0	0	0
001	N	0	0	1/1	1/1	101009	100302	100326	T Q C T	0	0	0
001	N	0	0	1/1	1/1	110112	100302	100326	Q Q	0	0	0
001	N	0	0	1/1	1/1	101009	100302	100326	D T	0	0	0
001	N	0	0	1/1	1/1	101009	100302	100326	T S Q	0	0	0
001	N	0	0	1/1	1/1	101009	100302	100326	Q T	0	0	0
001	N	0	0	1/1	1/1	101009	100302	100326		0	0	0
001	N	0	0	1/1	1/1	101009	100302	100326		0 Y	50000	50000
001	N	0	0	1/1	1/1	101009	100302	100326		0	0	0
001	N	0	0	1/1	1/1	101009	100302	100326		0	0	0
001	N	0	0	1/1	1/1	101009	100302	100326	T S	0	0	0
001	N	0	0	1/1	1/1	101009	100302	100326	T Q	0	0	0
001	N	0	0	1/1	1/1	101009	100302	100326		0	0	0
101	N	0	0	1/1	1/1	101009	100513	100531	Q Q T	0	0	0
207	N	0	0	1/1	1/1	101009	80513	100729		0	0	0
299	N	0	0	1/1	1/1	101009	80514	100531	T	0	0	0
407	N	0	0	1/1	1/1	101009	50614	100531	D	0	0	0
407	N	0	0	1/1	1/1	101009	50614	100531	D	0	0	0
200	N	0	0	1/1	1/1	101009	80514	100531	T	0	0	0
405	N	0	0	1/1	1/1	101009	80527	90330	T T	0	0	0
211	N	0	0	1/1	1/1	101009	80630	100806		0	0	0
407	N	0	0	1/1	1/1	101009	50614	100531	D	0	0	0
405	N	0	0	1/1	1/1	101009	100401	100521	T	0	0	0
407	N	0	0	1/1	1/1	101009	70519	100531	D D T Q	0	0	0
200	N	0	0	1/1	1/1	101009	70519	100531	T	0	0	0
	N	0	0	1/1	1/1	0	0	0		0	0	0
	N	0	0	1/1	1/1	0	0	0		0	0	0
	N	0	0	1/1	1/1	0	0	0		0	0	0
	N	0	0	1/1	1/1	101009	100429	100429	Q	0	0	0
	N	0	0	1/1	1/1	101009	100429	100429	T	0	0	0
	N	0	0	1/1	1/1	101215	100429	100429	T	0	0	0
	N	0	0	1/1	1/1	101009	100429	100429		0	0	0
	N	0	0	1/1	1/1	101009	100429	100429		0 Y	50000	50000
	N	0	0	1/1	1/1	101009	100429	100429	D Q T	0	0	0
	N	0	0	1/1	1/1	101215	100429	100429	T	0 L	41060	41060
	N	0	0	1/1	1/1	101009	100429	100429		0	0	0
	N	0	0	1/1	1/1	101009	100429	100429		0	0	0
	N	0	0	1/1	1/1	101009	100429	100429		0	0	0
	N	0	0	1/1	1/1	101009	100429	100429		0	0	0
	N	0	0	1/1	1/1	101009	100429	100429		0	0	0
	N	0	0	1/1	1/1	101009	100429	100429	T T D T	0	0	0
	N	0	0	1/1	1/1	101009	100429	100429		0	0	0
	N	0	0	1/1	1/1	101009	100429	100429		0	0	0
	N	0	0	1/1	1/1	101009	100429	100429	T Q	0	0	0

N	0	0 1/1 1/1	101009	100429	100429	0	0	0
N	0	0 1/1 1/1	101009	100429	100429	0	0	0
N	0	0 1/1 1/1	101009	100429	100429	0	0	0
N	0	0 1/1 1/1	101009	100429	100429 Q T T	0	0	0
N	0	0 1/1 1/1	101009	100429	100429	0	0	0
N	0	0 1/1 1/1	101009	100429	100429 T Q T	0	0	0
N	0	0 1/1 1/1	101021	100429	100429	0	0	0
N	0	0 1/1 1/1	101009	100429	100429 Q T T	0	0	0
N	0	0 1/1 1/1	101009	100429	100429 Q Q	0	0	0
N	0	0 1/1 1/1	101009	100429	100429 T	0	0	0
N	0	0 1/1 1/1	101009	100429	100429 Q T	0	0	0
N	0	0 1/1 1/1	101009	100429	100429	0	0	0
N	0	0 1/1 1/1	101009	100429	100429	0	0	0
N	0	0 1/1 1/1	101009	100429	100429 T	0	0	0
N	0	0 1/1 1/1	101009	100429	100429	0	0	0
N	0	0 1/1 1/1	101009	100612	100612 Q Q T	0	0	0
N	0	0 1/1 1/1	101215	100429	100429	0 L	33560	33560
N	0	0 1/1 1/1	101009	100429	100429 Q	0	0	0
N	0	0 1/1 1/1	101009	100429	100429 Q	0	0	0
N	0	0 1/1 1/1	101009	100429	100429	0	0	0
N	0	0 1/1 1/1	101009	100429	100429 Q	0	0	0
N	0	0 1/1 1/1	101009	100429	100429 Q Q Q T	0	0	0
N	0	0 1/1 1/1	101009	100429	100429	0	0	0
N	0	0 1/1 1/1	101009	100429	100429 Q	0	0	0
N	0	0 1/1 1/1	101009	100429	100429 Q	0	0	0
N	0	0 1/1 1/1	101009	100429	100429	0	0	0
N	0	0 1/1 1/1	101009	100429	100429	0	0	0
N	0	0 1/1 1/1	101009	100429	100429 Q Q	0	0	0
N	0	0 1/1 1/1	101009	100429	100429 Q T T	0	0	0
N	0	0 1/1 1/1	101009	100429	100429	0	0	0
N	0	0 1/1 1/1	101009	100429	100429 T Q T	0	0	0
N	0	0 1/1 1/1	101125	100429	100429	0	0	0
N	0	0 1/1 1/1	101009	100429	100429 T	0	0	0
N	0	0 1/1 1/1	101009	100429	100429	0	0	0
N	0	0 1/1 1/1	101009	100429	100429 Q Q	0	0	0
N	0	0 1/1 1/1	101009	100429	100429	0	0	0
N	0	0 1/1 1/1	101009	100429	100429 Q T T	0	0	0
N	0	0 1/1 1/1	101009	100429	100429 Q T	0	0	0
N	0	0 1/1 1/1	101119	100429	100429 Q T	0	0	0
N	0	0 1/1 1/1	101009	100429	100429 C D	0	0	0
N	0	0 1/1 1/1	101009	100429	100429 T T S	0	0	0
N	0	0 1/1 1/1	101009	100429	100429 T Q	0	0	0
N	0	0 1/1 1/1	101009	100429	100429 Q	0	0	0
N	0	0 1/1 1/1	101009	100429	100429 T T T D	0	0	0
N	0	0 1/1 1/1	101009	100429	100429 T T T	0	0	0
N	0	0 1/1 1/1	101009	100429	100429	0	0	0
N	0	0 1/1 1/1	101215	100429	100429 Q Q	0	0	0

N	0	0 1/1 1/1	101009	100429	100429 Q	0	0	0
N	0	0 1/1 1/1	101009	100429	100429	0	0	0
N	0	0 1/1 1/1	101119	100429	100429 D Q T T	0	0	0
N	0	0 1/1 1/1	101009	100429	100429 Q T T S	0	0	0
N	0	0 1/1 1/1	101009	100429	100429	0	0	0
N	0	0 1/1 1/1	101009	100429	100429 Q Q	0	0	0
N	0	0 1/1 1/1	101009	100429	100429 Q Q	0	0	0
N	0	0 1/1 1/1	101009	100429	100429 Q D	0	0	0
N	0	0 1/1 1/1	101109	100429	100429 Q Q T	0	0	0
N	0	0 1/1 1/1	101009	100429	100429	0	0	0
N	0	0 1/1 1/1	101009	100429	100429	0	0	0
N	0	0 1/1 1/1	101009	100429	100429 S	0	0	0
N	0	0 1/1 1/1	101009	100429	100429 Q T Q D	0	0	0
N	0	0 1/1 1/1	101009	100601	100601 Q Q T	0	0	0
N	0	0 1/1 1/1	110112	100429	100429	0	0	0
N	0	0 1/1 1/1	101009	100429	100429 T T	0	0	0
N	0	0 1/1 1/1	101009	100429	100429	0	0	0
N	0	0 1/1 1/1	101009	100429	100429 T	0	0	0
N	0	0 1/1 1/1	101009	100429	100429	0	0	0
N	0	0 1/1 1/1	101009	100429	100429 Q	0	0	0
N	0	0 1/1 1/1	101215	100429	100429	0 L	31410	31410
N	0	0 1/1 1/1	101009	100429	100429	0	0	0
N	0	0 1/1 1/1	101009	100429	100429 T	0	0	0
N	0	0 1/1 1/1	101009	100429	100429	0	0	0
N	0	0 1/1 1/1	101109	100429	100429 Q T S	0	0	0
N	0	0 1/1 1/1	101009	100429	100429 D	0	0	0
N	0	0 1/1 1/1	101009	100429	100429 Q D D T	0	0	0
N	0	0 1/1 1/1	101009	100429	100429 D Q	0	0	0
N	0	0 1/1 1/1	101009	100429	100429 Q Q T	0	0	0
N	0	0 1/1 1/1	101009	100429	100429	0	0	0
N	0	0 1/1 1/1	101215	100429	100429 Q Q S	0	0	0
N	0	0 1/1 1/1	101215	100429	100429 C T T Q	0	0	0
N	0	0 1/1 1/1	101009	100429	100429 Q T T T	0	0	0
N	0	0 1/1 1/1	101014	100429	100429	0	0	0
N	0	0 1/1 1/1	110111	100429	100429 Q T Q	0	0	0
N	0	0 1/1 1/1	101215	100429	100429 Q	0	0	0
N	0	0 1/1 1/1	101215	100429	100429	0 L	31410	31410
N	0	0 1/1 1/1	101009	100429	100429 Q	0	0	0
N	0	0 1/1 1/1	101009	100429	100429	0	0	0
N	0	0 1/1 1/1	101009	100429	100429 C T T	0	0	0
N	0	0 1/1 1/1	101109	100429	100429	0	0	0
N	0	0 1/1 1/1	101215	100429	100429 S	0	0	0
N	0	0 1/1 1/1	101009	100429	100429	0	0	0
N	0	0 1/1 1/1	101009	100429	100429 Q	0	0	0
N	0	0 1/1 1/1	101009	100429	100429	0	0	0
N	0	0 1/1 1/1	101009	100429	100429 T Q C D	0 Y	50000	50000
N	0	0 1/1 1/1	101009	100429	100429 Q Q Q	0	0	0

N	0	0 1/1 1/1	101105	100429	100429 T Q Q	0 Y	32500	32500
N	0	0 1/1 1/1	101009	100429	100429 Q	0	0	0
N	0	0 1/1 1/1	101009	100429	100429 Q D	0	0	0
N	0	0 1/1 1/1	101009	100601	100601 Q T T	0	0	0
N	0	0 1/1 1/1	101022	100429	100429 T T C D	0	0	0
N	0	0 1/1 1/1	101009	100429	100429	0	0	0
N	0	0 1/1 1/1	101009	100429	100429 T T Q	0	0	0
N	0	0 1/1 1/1	101009	100429	100429 Q S	0	0	0
N	0	0 1/1 1/1	101009	100429	100429 Q Q	0 Y	50000	50000
N	0	0 1/1 1/1	101103	100429	100429 T C T D	0	0	0
N	0	0 1/1 1/1	101009	100429	100429	0	0	0
N	0	0 1/1 1/1	101009	100429	100429	0	0	0
N	0	0 1/1 1/1	101009	100429	100429 Q	0	0	0
N	0	0 1/1 1/1	0	0	0	0	0	0
N	0	0 1/1 1/1	101116	100524	100525 T Q	0	0	0
N	0	0 1/1 1/1	101116	100524	100525 Q T	0	0	0
N	0	0 1/1 1/1	101116	100524	100525 D Q S	0	0	0
N	0	0 1/1 1/1	101116	100524	100525 E T	0	0	0
N	0	0 1/1 1/1	101116	100524	100525 Q	0	0	0
N	0	0 1/1 1/1	101116	100610	100601 Q Q T E	0	0	0
N	0	0 1/1 1/1	101116	100524	100525 Q S	0	0	0
N	0	0 1/1 1/1	101116	100524	100525 E T	0	0	0
N	0	0 1/1 1/1	101112	100429	100429 Q Q T T	0	0	0
N	0	0 1/1 1/1	101112	100429	100429 Q D T	0	0	0
N	0	0 1/1 1/1	101112	100429	100429 Q T	0	0	0
N	0	0 1/1 1/1	101112	100429	100429 T	0	0	0
N	0	0 1/1 1/1	101112	100429	100429 Q T	0	0	0
N	0	0 1/1 1/1	101112	100429	100429	0	0	0
N	0	0 1/1 1/1	101112	100429	100429	0 L	20000	20000
N	0	0 1/1 1/1	101112	100429	100429 Q	0	0	0
N	0	0 1/1 1/1	101112	100429	100429 Q Q Q D	0	0	0
N	0	0 1/1 1/1	101112	100429	100429 D Q	0	0	0
N	0	0 1/1 1/1	101112	100429	100429 T	0	0	0
N	0	0 1/1 1/1	101112	100429	100429 D Q	0	0	0
N	0	0 1/1 1/1	101112	100429	100429	0	0	0
N	0	0 1/1 1/1	101215	100429	100429 Q	0	0	0
N	0	0 1/1 1/1	101112	100429	100429 Q	0	0	0

SAI	SAI	SAI	SAI	SAI	SAI	PAIF	LAI	MI
0	35116	1987	1122	120110423013	37		56	
0	2250	1978	0521	120110423013	11	01	D55	23
0	2250	1978	0521	FL 120110423013	01	11	D55	23
0	2316	1978	0521	120110423013	11	01 02 11 12	D55	25
0	2184	1978	0521	120110423013	01	01	D55	25
0	2320	1978	0521	120110423013	12	11	D55	25
0	2180	1978	0521	FL 120110423013	30	02	D55	25
0	2250	1978	0521	FL 120110423013	01	11	D55	23
0	2250	1978	0521	FL 120110423013			D55	23
0	2250	1977	0521	FL 120110423013			D55	23
0	2250	1977	0521	FL 120110423013			D55	23
0	2038	1977	0521	FL 120110423013			D55	25
0	2462	1977	0521	FL 120110423013	11	02	D55	25
0	4500	1995	0521	120110423013	11	01	D55	25
0	4500	1995	0521	120110423013			D55	25
0	16065	1963	0121	120110423013	01	01 11	56	
0	117772	1962	1220	120110423013			56	
0	18750	1962	0821	120110423013	11		57	
0	30312	1962	1222	120110423013	05		86	
0	17461	1966	1220	120110423013	05		86	
0	7366	1988	1220	120110423013	11		56	
0	3750	1964	1220	120110423013	11	11	59	
0	415475	1968	1022	120110423013			55	
0	13655	1965	1021	120110423013	05		86	
0	6094	1997	1220	120110423013	11		59	
0	59324	2021	1221	120110423013	37	18 11	86	
0	11618	1965	1220	120110423013	11		57	
0	228242		1221	120110423013			75	
0	284651		1221	120110423013			75	
0	26544		1221	120110423013			75	
0	0	1971	0620	120110423013	01		4QA	
0	0	1971	0620	FL 120110423013	11		4QA	
0	0	1971	0620	FL 120110423013	11		4QA	
0	0	1971	0620	FL 120110423013			4QA	
0	0	1971	0620	FL 120110423013			4QA	
0	0	1971	0620	FL 120110423013	19	01 11	4QA	
0	0	1971	0620	FL 120110423013	11		4QA	
0	0	1971	0620	FL 120110423013			4QA	
0	0	1971	0620	120110423013			4QA	
0	0	1971	0620	FL 120110423013			4QA	
0	0	1971	0620	120110423013			4QA	
0	0	1971	0620	120110423013			4QA	
0	0	1971	0620	120110423013	11	11 19 11	4QA	
0	0	1971	0620	FL 120110423013			4QA	
0	0	1971	0620	120110423013			4QA	
0	0	1971	0620	120110423013	11	01	4QA	

0	0	1971	0620	120110423013		4QA
0	0	1971	0620	120110423013		4QA
0	0	1971	0620	FL 120110423013		4QA
0	0	1964	0620	120110423013	01 11 11	4QA
0	0	1964	0620	FL 120110423013		4QA
0	0	1964	0620	FL 120110423013	11 01 11	4QA
0	0	1964	0620	FL 120110423013		4QA
0	0	1964	0620	120110423013	01 11 11	4QA
0	0	1964	0620	120110423013	01 01	4QA
0	0	1964	0620	FL 120110423013	30	4QA
0	0	1964	0620	120110423013	01 11	4QA
0	0	1964	0620	120110423013		4QA
0	0	1964	0620	120110423013		4QA
0	0	1964	0620	120110423013	11	4QA
0	0	1964	0620	FL 120110423013		4QA
0	0	1964	0620	120110423013	01 02 11	4QA
0	0	1964	0620	FL 120110423013		4QA
0	0	1964	0620	FL 120110423013	01	4QA
0	0	1964	0620	FL 120110423013	01	4QA
0	0	1964	0620	FL 120110423013		4QA
0	0	1964	0620	120110423013	01	4QA
0	0	1964	0620	120110423013	01 01 01 11	4QA
0	0	1964	0620	FL 120110423013		4QA
0	0	1964	0620	120110423013	01	4QA
0	0	1964	0620	120110423013	01	4QA
0	0	1964	0620	120110423013		4QA
0	0	1964	0620	120110423013		4QA
0	0	1964	0620	120110423013	01 01	4QA
0	0	1964	0620	120110423013	01 11 11	4QA
0	0	1964	0620	120110423013		4QA
0	0	1964	0620	120110423013	11 01 11	4QA
0	0	1964	0620	FL 120110423013		4QA
0	0	1964	0620	120110423013	11	4QA
0	0	1964	0620	120110423013		4QA
0	0	1964	0620	120110423013	01 01	4QA
0	0	1964	0620	120110423013		4QA
0	0	1964	0620	FL 120110423013	01 11 11	4QA
0	0	1964	0620	FL 120110423013	01 11	4QA
0	0	1964	0620	120110423013	01 11	4QA
0	0	1964	0620	120110423013	02 12	4QA
0	0	1964	0620	120110423013	11 11 02	4QA
0	0	1964	0620	120110423013	11 01	4QA
0	0	1964	0620	FL 120110423013	01	4QA
0	0	1964	0620	120110423013	11 11 11 12 11	4QA
0	0	1964	0620	120110423013	30 11 11	4QA
0	0	1964	0620	120110423013		4QA
0	0	1964	0620	FL 120110423013	01 01	4QA

I

0	0 1964 0620 FL	120110423013		4QA
0	0 1964 0620	120110423013		4QA
0	0 1964 0620	120110423013	11 01 11 11 11	4QA
0	0 1964 0620 FL	120110423013	01 11 11 02	4QA
0	0 1964 0620 FL	120110423013		4QA
0	0 1964 0620	120110423013	01 01	4QA
0	0 1964 0620 FL	120110423013	01 01	4QA
0	0 1964 0620 FL	120110423013	01	4QA
0	0 1964 0620	120110423013	01 11	4QA
0	0 1964 0620 FL	120110423013		4QA
0	0 1972 0520 FL	120110423013		4UA
0	0 1972 0520 FL	120110423013	02	4UA
0	0 1972 0520	120110423013	01 11 01 11 11	4UA
0	0 1972 0520	120110423013	01 01 11	4UA
0	0 1972 0520	120110423013		4UA
0	0 1972 0520 FL	120110423013	11 11	4UA
0	0 1972 0520 FL	120110423013		4UA
0	0 1972 0520 FL	120110423013	11	4UA
0	0 1972 0520 FL	120110423013		4UA
0	0 1972 0520 FL	120110423013	01	4UA
0	0 1972 0520 FL	120110423013		4UA
0	0 1972 0520 FL	120110423013		4UA
0	0 1972 0520	120110423013	11	4UA
0	0 1972 0520	120110423013		4UA
0	0 1972 0520 FL	120110423013	01 11 02	4UA
0	0 1972 0520 FL	120110423013	30	4UA
0	0 1972 0520	120110423013	01 12 12 11	4UA
0	0 1972 0520 FL	120110423013	30 01	4UA
0	0 1972 0520	120110423013	01 02 11	4UA
0	0 1972 0520 FL	120110423013		4UA
0	0 1972 0520 FL	120110423013	01 01 02	4UA
0	0 1972 0520	120110423013	02 11 11	4UA
0	0 1972 0520 FL	120110423013	01 11 11 11	4UA
0	0 1972 0520 FL	120110423013		4UA
0	0 1972 0520 FL	120110423013	01 11 01	4UA
0	0 1972 0520	120110423013	01	4UA
0	0 1972 0520 FL	120110423013		4UA
0	0 1972 0520 FL	120110423013		4UA
0	0 1972 0520 FL	120110423013		4UA
0	0 1972 0520 FL	120110423013	02 11 11	4UA
0	0 1972 0520 FL	120110423013		4UA
0	0 1972 0520 FL	120110423013	02	4UA
0	0 1972 0520 FL	120110423013		4UA
0	0 1972 0520	120110423013	01	4UA
0	0 1972 0520	120110423013		4UA
0	0 1972 0520	120110423013	11 01 02 12	4UA
0	0 1972 0520	120110423013	01 01 01	4UA

0	0	1972	0520	120110423013	11 01 02	4UA
0	0	1972	0520	120110423013	01	4UA
0	0	1972	0520	120110423013	01 30	4UA
0	0	1972	0520	FL 120110423013	02 11 11	4UA
0	0	1972	0520	120110423013	11 11 02 12	4UA
0	0	1972	0520	120110423013		4UA
0	0	1972	0520	FL 120110423013	11 11	4UA
0	0	1972	0520	FL 120110423013	01 02	4UA
0	0	1972	0520	FL 120110423013	01 01	4UA
0	0	1972	0520	120110423013	11 02 11 12 11	4UA
0	0	1972	0520	FL 120110423013		4UA
0	0	1972	0520	120110423013		4UA
0	0	1972	0520	120110423013	01	4UA
0	0	1972	0520	120110423013		4UA 29
0	1003	2006	0520	120110423013	11 01	4RB
0	1021	2006	0520	120110423013	01 11	4RB
0	1017	2006	0520	120110423013	30 01 02	4RB
0	1005	2006	0520	120110423013	03 11	4RB
0	0	2006	0520	120110423013	01	4RB
0	0	2006	0520	120110423013	01 01 11 03	4RB
0	0	2006	0520	120110423013	01 02	4RB
0	0	2006	0520	120110423013	03 11	4RB
0	0	1964	0620	120110423013	01 01 11 11 30	5R1
0	0	1964	0620	FL 120110423013	01 30 11	5R1
0	0	1964	0620	120110423013	01 11	5R1
0	0	1964	0620	FL 120110423013	11	5R1
0	0	1964	0620	120110423013	01 11	5R1
0	0	1964	0620	FL 120110423013		5R1
0	0	1964	0620	120110423013	01	5R1
0	0	1964	0620	120110423013	01 01 01	5R1
0	0	1964	0620	120110423013	37 01	5R1
0	0	1964	0620	120110423013	11	5R1
0	0	1964	0620	120110423013	37 01	5R1
0	0	1964	0620	120110423013		5R1
0	0	1964	0620	FL 120110423013	01	5R1
0	0	1964	0620	FL 120110423013	01	5R1

MISC_DIST	NCU_LAND	NCU_BLDG	BEDS	BATH	LY_NCU_LA	LY_NCU_BL	LY_SB_SOH	CBROW	LYCBROW
0	0	0	0.0	6.0	0	0	6014020	0	0
0	0	0	2.0	2.0	0	0	362180	0	0
0	0	0	2.0	1.5	0	0	354730	0	0
0	0	0	2.0	2.0	0	0	520720	0	0
0	0	0	2.0	2.0	0	0	444340	0	0
0	0	0	2.0	2.0	0	0	517250	0	0
0	0	0	2.0	2.0	0	0	265160	0	0
0	0	0	2.0	2.5	0	0	357520	0	0
0	0	0	2.0	2.0	0	0	153760	0	0
0	0	0	0.0	0.0	0	0	142690	0	0
0	0	0	0.0	0.0	0	0	142690	0	0
0	0	0	0.0	0.0	0	0	175260	0	0
0	0	0	2.0	2.0	0	0	557870	0	0
0	0	0	0.0	0.0	0	0	897720	0	0
0	0	0	0.0	0.0	0	0	910600	0	0
0	0	0	0.0	4.0	0	0	3542840	0	0
0	0	0	0.0	0.0	0	0	7379040	0	0
0	0	0	0.0	0.0	0	0	1351350	0	0
0	0	0	0.0	0.0	0	0	3066430	0	0
0	0	0	0.0	0.0	0	0	2161400	0	0
0	0	0	0.0	3.0	0	0	815790	0	0
0	0	0	0.0	0.0	0	0	103080	0	0
0	0	0	0.0	0.0	0	0	39824090	0	0
0	0	0	0.0	0.0	0	0	1470340	0	0
0	0	0	0.0	0.0	0	0	375840	0	0
0	0	0	0.0	3.0	0	0	21863720	0	0
0	0	0	0.0	0.0	0	0	1402560	0	0
0	0	0	0.0	0.0	0	0	22820	0	0
0	0	0	0.0	0.0	0	0	145170	0	0
0	0	0	0.0	0.0	0	0	13540	0	0
0	0	0	1.0	1.0	0	0	129280	0	0
0	0	0	2.0	2.0	0	0	104500	0	0
0	0	0	2.0	2.0	0	0	198940	0	0
0	0	0	2.0	2.0	0	0	91060	0	0
0	0	0	2.0	2.0	0	0	106400	0	0
0	0	0	2.0	2.0	0	0	202530	0	0
0	0	0	2.0	2.0	0	0	91060	0	0
0	0	0	2.0	2.0	0	0	92720	0	0
0	0	0	2.0	2.0	0	0	206120	0	0
0	0	0	2.0	2.0	0	0	108280	0	0
0	0	0	2.0	2.0	0	0	112230	0	0
0	0	0	2.0	2.0	0	0	209710	0	0
0	0	0	2.0	2.0	0	0	209710	0	0
0	0	0	2.0	2.0	0	0	209710	0	0
0	0	0	2.0	2.0	0	0	209710	0	0
0	0	0	2.0	2.0	0	0	213300	0	0

0	0	0	2.0	2.0	0	0	213300	0	0
0	0	0	2.0	2.0	0	0	213300	0	0
0	0	0	2.0	2.0	0	0	213300	0	0
0	0	0	2.0	2.0	0	0	271760	0	0
0	0	0	2.0	2.0	0	0	70880	0	0
0	0	0	2.0	2.0	0	0	230590	0	0
0	0	0	1.0	1.0	0	0	197030	0	0
0	0	0	2.0	1.5	0	0	141420	0	0
0	0	0	1.0	1.0	0	0	156570	0	0
0	0	0	2.0	2.0	0	0	271760	0	0
0	0	0	2.0	2.0	0	0	271760	0	0
0	0	0	1.0	1.0	0	0	183720	0	0
0	0	0	2.0	1.5	0	0	223720	0	0
0	0	0	1.0	1.0	0	0	197030	0	0
0	0	0	2.0	2.0	0	0	117180	0	0
0	0	0	2.0	2.0	0	0	230590	0	0
0	0	0	2.0	2.0	0	0	83560	0	0
0	0	0	2.0	2.0	0	0	142660	0	0
0	0	0	1.0	1.0	0	0	185070	0	0
0	0	0	2.0	1.5	0	0	78700	0	0
0	0	0	1.0	1.0	0	0	198380	0	0
0	0	0	2.0	2.0	0	0	231970	0	0
0	0	0	2.0	2.0	0	0	117890	0	0
0	0	0	1.0	1.0	0	0	167680	0	0
0	0	0	2.0	1.5	0	0	191820	0	0
0	0	0	1.0	1.0	0	0	185070	0	0
0	0	0	2.0	2.0	0	0	273130	0	0
0	0	0	2.0	2.0	0	0	232760	0	0
0	0	0	1.0	1.0	0	0	185070	0	0
0	0	0	2.0	1.5	0	0	225090	0	0
0	0	0	1.0	1.0	0	0	198380	0	0
0	0	0	2.0	2.0	0	0	136430	0	0
0	0	0	2.0	2.0	0	0	130950	0	0
0	0	0	1.0	1.0	0	0	198380	0	0
0	0	0	2.0	1.5	0	0	225090	0	0
0	0	0	1.0	1.0	0	0	185070	0	0
0	0	0	2.0	2.0	0	0	273130	0	0
0	0	0	2.0	2.0	0	0	84400	0	0
0	0	0	1.0	1.0	0	0	186390	0	0
0	0	0	2.0	1.5	0	0	226470	0	0
0	0	0	1.0	1.0	0	0	199710	0	0
0	0	0	2.0	2.0	0	0	233330	0	0
0	0	0	2.0	2.0	0	0	87650	0	0
0	0	0	1.0	1.0	0	0	199710	0	0
0	0	0	2.0	1.5	0	0	226470	0	0
0	0	0	1.0	1.0	0	0	108450	0	0
0	0	0	2.0	2.0	0	0	232010	0	0

0	0	0	2.0	2.0	0	0	139500	0	0
0	0	0	1.0	1.0	0	0	186390	0	0
0	0	0	2.0	1.5	0	0	226470	0	0
0	0	0	1.0	1.0	0	0	199710	0	0
0	0	0	2.0	2.0	0	0	233330	0	0
0	0	0	2.0	2.0	0	0	197210	0	0
0	0	0	1.0	1.0	0	0	149810	0	0
0	0	0	2.0	1.5	0	0	118270	0	0
0	0	0	1.0	1.0	0	0	186390	0	0
0	0	0	2.0	2.0	0	0	274500	0	0
0	0	0	2.0	2.0	0	0	80320	0	0
0	0	0	2.0	2.0	0	0	80320	0	0
0	0	0	2.0	2.0	0	0	223130	0	0
0	0	0	2.0	2.0	0	0	223130	0	0
0	0	0	1.0	1.0	0	0	65120	0	0
0	0	0	1.0	1.0	0	0	183390	0	0
0	0	0	2.0	2.0	0	0	223130	0	0
0	0	0	2.0	2.0	0	0	79250	0	0
0	0	0	2.0	2.0	0	0	80320	0	0
0	0	0	2.0	2.0	0	0	174120	0	0
0	0	0	2.0	2.0	0	0	81410	0	0
0	0	0	2.0	2.0	0	0	81410	0	0
0	0	0	2.0	2.0	0	0	226190	0	0
0	0	0	2.0	2.0	0	0	226190	0	0
0	0	0	1.0	1.0	0	0	186440	0	0
0	0	0	1.0	1.0	0	0	178380	0	0
0	0	0	2.0	2.0	0	0	226190	0	0
0	0	0	2.0	2.0	0	0	226190	0	0
0	0	0	2.0	2.0	0	0	209090	0	0
0	0	0	2.0	2.0	0	0	81410	0	0
0	0	0	2.0	2.0	0	0	222250	0	0
0	0	0	2.0	2.0	0	0	232300	0	0
0	0	0	2.0	2.0	0	0	178040	0	0
0	0	0	2.0	2.0	0	0	81410	0	0
0	0	0	1.0	1.0	0	0	189510	0	0
0	0	0	1.0	1.0	0	0	189510	0	0
0	0	0	2.0	2.0	0	0	81410	0	0
0	0	0	2.0	2.0	0	0	229240	0	0
0	0	0	2.0	2.0	0	0	82500	0	0
0	0	0	2.0	2.0	0	0	232300	0	0
0	0	0	2.0	2.0	0	0	235360	0	0
0	0	0	2.0	2.0	0	0	235360	0	0
0	0	0	2.0	2.0	0	0	82500	0	0
0	0	0	2.0	2.0	0	0	158640	0	0
0	0	0	1.0	1.0	0	0	192570	0	0
0	0	0	1.0	1.0	0	0	145420	0	0
0	0	0	2.0	2.0	0	0	232300	0	0

0	0	0	2.0	2.0	0	0	82500	0	0
0	0	0	2.0	2.0	0	0	192300	0	0
0	0	0	2.0	2.0	0	0	225170	0	0
0	0	0	2.0	2.0	0	0	241480	0	0
0	0	0	2.0	2.0	0	0	241480	0	0
0	0	0	2.0	2.0	0	0	238420	0	0
0	0	0	2.0	2.0	0	0	84690	0	0
0	0	0	1.0	1.0	0	0	198680	0	0
0	0	0	1.0	1.0	0	0	116930	0	0
0	0	0	2.0	2.0	0	0	238420	0	0
0	0	0	2.0	2.0	0	0	84690	0	0
0	0	0	2.0	2.0	0	0	241480	0	0
0	0	0	2.0	2.0	0	0	195400	0	0
0	0	0	0.0	0.0	0	0	10	0	0
0	0	0	1.0	2.0	0	0	466520	0	0
0	0	0	1.0	2.0	0	0	467940	0	0
0	218640	233970	1.0	2.0	218640	233970	452610	0	0
0	0	0	1.0	2.0	0	0	473470	0	0
0	0	0	1.0	2.0	0	0	442460	0	0
0	0	0	1.0	2.0	0	0	388680	0	0
0	0	0	1.0	2.0	0	0	467940	0	0
0	0	0	1.0	2.0	0	0	473470	0	0
0	0	0	1.0	1.0	0	0	172800	0	0
0	0	0	1.0	1.0	0	0	144000	0	0
0	0	0	1.0	1.0	0	0	144220	0	0
0	0	0	2.0	2.0	0	0	115310	0	0
0	0	0	2.0	2.0	0	0	187320	0	0
0	0	0	1.0	1.0	0	0	62350	0	0
0	0	0	1.0	1.0	0	0	57470	0	0
0	0	0	2.0	2.0	0	0	172800	0	0
0	0	0	1.0	1.0	0	0	144000	0	0
0	0	0	1.0	1.0	0	0	144000	0	0
0	0	0	2.0	2.0	0	0	187320	0	0
0	0	0	2.0	2.0	0	0	187320	0	0
0	0	0	1.0	1.0	0	0	144000	0	0
0	0	0	1.0	1.0	0	0	88630	0	0
0	0	0	2.0	2.0	0	0	172800	0	0

0	F2	965.00	0.00	0 0 0
0	F2	965.00	0.00	0 0 0
0	F2	965.00	0.00	0 0 0
0	F2	1327.00	0.00	0 0 0
0	F2	1166.00	0.00	0 0 0
0	F2	1166.00	0.00	0 0 0
0	F2	819.00	0.00	0 0 0
0	F2	1209.00	0.00	0 0 0
0	F2	831.00	0.00	0 0 0
0	F2	1327.00	0.00	0 0 0
0	F2	1327.00	0.00	0 0 0
0	F2	831.00	0.00	0 0 0
0	F2	1209.00	0.00	0 0 0
0	F2	819.00	0.00	0 0 0
0	F2	1166.00	0.00	0 2 0
0	F2	1166.00	0.00	0 0 0
0	F2	1327.00	0.00	0 0 0
0	F2	1327.00	0.00	0 0 0
0	F2	831.00	0.00	0 0 0
0	F2	1209.00	0.00	0 0 0
0	F2	819.00	0.00	0 0 0
0	F2	1166.00	0.00	0 0 0
0	F2	1166.00	0.00	0 0 0
0	F2	819.00	0.00	0 0 0
0	F2	1209.00	0.00	0 0 0
0	F2	831.00	0.00	0 0 0
0	F2	1327.00	0.00	0 0 0
0	F2	1327.00	0.00	0 0 0
0	F2	831.00	0.00	0 0 0
0	F2	1209.00	0.00	0 0 0
0	F2	819.00	0.00	0 0 0
0	F2	1166.00	0.00	0 0 0
0	F2	1166.00	0.00	0 0 0
0	F2	819.00	0.00	0 0 0
0	F2	1209.00	0.00	0 0 0
0	F2	831.00	0.00	0 0 0
0	F2	1327.00	0.00	0 0 0
0	F2	1327.00	0.00	0 0 0
0	F2	831.00	0.00	0 0 0
0	F2	1209.00	0.00	0 0 0
0	F2	819.00	0.00	0 0 0
0	F2	1166.00	0.00	0 0 0
0	F2	1166.00	0.00	0 0 0
0	F2	819.00	0.00	0 0 0
0	F2	1209.00	0.00	0 0 0
0	F2	831.00	0.00	0 0 0
0	F2	1327.00	0.00	0 0 0

0	F2	807.00	0.00	0 0 0
0	F2	807.00	0.00	0 0 0
0	F2	807.00	0.00	0 0 0
0	F2	807.00	0.00	0 0 0
0	F2	807.00	0.00	0 0 0
0	F2	807.00	0.00	0 0 0
0	F2	807.00	0.00	0 0 0
0	F2	778.00	0.00	0 0 0
0	F2	758.00	0.00	0 0 0
0	F2	807.00	0.00	0 0 0
0	F2	807.00	0.00	0 0 0
0	F2	807.00	0.00	0 0 0
0	F2	807.00	0.00	0 0 0
0		0.00	0.00	0 0 0
0	F2	2263.00	0.00	0 0 0
0	F2	2237.00	0.00	0 0 0
0	F2	2237.00	0.00	0 0 0
0	F2	2263.00	0.00	0 0 0
0	F2	2263.00	0.00	0 0 0
0	F2	2237.00	0.00	0 0 0
0	F2	2237.00	0.00	0 0 0
0	F2	2263.00	0.00	0 0 0
0	F2	1063.00	0.00	0 0 0
0	F2	1063.00	0.00	0 0 0
0	F2	1063.00	0.00	0 0 0
0	F2	1405.00	0.00	0 1 0
0	F2	1405.00	0.00	0 0 0
0	F2	1063.00	0.00	0 0 0
0	F2	1063.00	0.00	0 1 0
0	F2	1405.00	0.00	0 0 0
0	F2	1063.00	0.00	0 0 0
0	F2	1063.00	0.00	0 0 0
0	F2	1405.00	0.00	0 0 0
0	F2	1405.00	0.00	0 0 0
0	F2	1063.00	0.00	0 0 0
0	F2	1063.00	0.00	0 0 0
0	F2	1405.00	0.00	0 0 0

HE3_AMOU SCHOOL_EX ESRI_OID

0	0	148
0	0	149
0	0	150
0	0	151
0	0	152
0	0	153
0	0	154
0	0	155
0	0	156
0	0	157
0	0	158
0	0	159
0	0	160
0	0	161
0	0	162
0	0	163
0	0	164
0	0	165
0	0	166
0	0	167
0	0	168
0	0	169
0	0	170
0	0	171
0	0	172
0	0	1
0	0	173
0	0	174
0	0	175
0	0	176
0	0	177
0	0	178
0	0	179
0	0	180
0	0	181
0	0	182
0	0	183
0	0	184
0	0	185
0	0	186
0	0	187
0	0	188
0	0	189
0	0	190
0	0	191
0	0	192

0	0	193
0	0	194
0	0	195
0	0	196
0	0	197
0	0	198
0	0	199
0	0	200
0	0	201
0	0	202
0	0	203
0	0	204
0	0	205
0	0	206
0	0	207
0	0	208
0	0	209
0	0	210
0	0	211
0	0	212
0	0	213
0	0	214
0	0	215
0	0	216
0	0	217
0	0	218
0	0	219
0	0	220
0	0	221
0	0	222
0	0	223
0	0	224
0	0	225
0	0	226
0	0	227
0	0	228
0	0	229
0	0	230
0	0	231
0	0	232
0	0	233
0	0	234
0	0	235
0	0	236
0	0	237
0	0	238
0	0	239

0	0	240
0	0	241
0	0	242
0	0	243
0	0	244
0	0	245
0	0	246
0	0	247
0	0	248
0	0	249
0	0	292
0	0	293
0	0	294
0	0	250
0	0	251
0	0	252
0	0	253
0	0	254
0	0	291
0	0	295
0	0	296
0	0	297
0	0	298
0	0	299
0	0	300
0	0	301
0	0	302
0	0	303
0	0	304
0	0	255
0	0	256
0	0	257
0	0	258
0	0	259
0	0	260
0	0	261
0	0	262
0	0	263
0	0	264
0	0	265
0	0	266
0	0	267
0	0	268
0	0	269
0	0	270
0	0	271
0	0	272

0	0	273
0	0	274
0	0	275
0	0	276
0	0	277
0	0	278
0	0	279
0	0	280
0	0	281
0	0	282
0	0	283
0	0	284
0	0	285
0	0	286
0	0	287
0	0	288
0	0	289
0	0	290
0	0	305
0	0	306
0	0	307
0	0	308
0	0	309
0	0	310
0	0	311
0	0	312
0	0	313
0	0	314
0	0	315
0	0	316
0	0	317
0	0	318
0	0	319
0	0	320
0	0	321
0	0	322
0	0	323



[Department of State](#) / [Division of Corporations](#) / [Search Records](#) / [Search by Entity Name](#) /

Detail by Entity Name

Foreign Limited Liability Company
16TH STREET DRYSTACK, LLC

Filing Information

Document Number M18000010268
FEI/EIN Number 82-0863425
Date Filed 11/15/2018
State DE
Status ACTIVE

Principal Address

1335 S.E. 16TH ST
FT LAUDERDALE, FL 33316

Mailing Address

252 E HIGHLAND AVE
MILWAUKEE, WI 53202

Registered Agent Name & Address

CORPORATION SERVICE COMPANY
1201 HAYS STREET
TALLAHASSEE, FL 32301

Name Changed: 05/22/2023

Address Changed: 05/22/2023

Authorized Person(s) Detail

Name & Address

Title AP

BEHNKE, DAVID
252 E HIGHLAND AVE
MILWAUKEE, WI 53202

Annual Reports

Report Year	Filed Date
2021	01/26/2021
2022	01/24/2022
2023	02/10/2023



SOUTHEAST SIGN CO.
ELECTRICAL SIGN AND LIGHTING SPECIALISTS
5375 Hiatus Rd. • Sunrise, FL 33351
754-332-2263

F3 MARINA

1335 SE 16th St.
Ft. Lauderdale, FL 33316

Sales Associate: Nick Santoriello
Project Manager: Matt Boone
Designer: Justin Ortega

Permitting Info & Calculations:

Allowed Sq. Ft.	Proposed Sq. Ft.

Client Approval:

- Approved
- Approved as Noted
- Rejected

Notes:

Client Signature: _____

Date: _____

This artwork is the sole property of Southeast Sign Company and may not be duplicated or utilized in any fashion without written consent from Southeast Sign Company management. This design is for illustration & concept purposes only. Not for production unless otherwise



F3 Marina_Ft Lauderdale, FL_R00A_VP

O:\Client Files\F3 Marina\Design\

Date	Revision	Revision Detail	Designer
10.25.23	00	Original	JO



PROPERTY SUMMARY

Tax Year: 2024	Property Use: 20-06 Dry Boat Storage	Deputy Appraiser: Derek Olson
Property ID: 504214160780	Millage Code: 0312	Appraisers Number: 954-357-6835
Property Owner(s): 16TH STREET DRYSTACK LLC	Adj. Bldg. S.F.: 73260	Email: commercialtrim@bcpa.net
Mailing Address: 252 E HIGHLAND AVE MILWAUKEE, WI 53202	Bldg Under Air S.F.:	Zoning: B-1 - BOULEVARD BUSINESS
Physical Address: 1335 SE 16 STREET FORT LAUDERDALE, 33316	Effective Year: 2022	Abbr. Legal Des.: HERZFELDS ADD TO LAUDERDALE HARBORS 35-22 B E 390 OF W 580 LESS S 520 BLK 6
	Year Built: 2021	
	Units/Beds/Baths: 0 / 0 / 3	

PROPERTY ASSESSMENT

Year	Land	Building / Improvement	Agricultural Saving	Just / Market Value	Assessed / SOH Value	Tax
2024	\$3,262,820	\$18,600,900	0	\$21,863,720	\$21,863,720	
2023	\$3,262,820	\$18,600,900	0	\$21,863,720	\$21,863,720	
2022	\$3,262,820	\$18,602,670	0	\$21,865,490	\$21,865,490	\$443,791.46

EXEMPTIONS AND TAXING AUTHORITY INFORMATION

	County	School Board	Municipal	Independent
Just Value	\$21,863,720	\$21,863,720	\$21,863,720	\$21,863,720
Portability	0	0	0	0
Assessed / SOH	\$21,863,720	\$21,863,720	\$21,863,720	\$21,863,720
Granny Flat				
Homestead	0	0	0	0
Add. Homestead	0	0	0	0
Wid/Vet/Dis	0	0	0	0
Senior	0	0	0	0
Exemption Type	0	0	0	0
Affordable Housing	0	0	0	0
Taxable	\$21,863,720	\$21,863,720	\$21,863,720	\$21,863,720

SALES HISTORY FOR THIS PARCEL

Date	Type	Price	Book/Page or Cin
11/13/2018	Special Warranty Deed Disqualified Sale	\$7,000,000	115450798
04/27/2010	Amended Certificate of Title Disqualified Sale	\$100,100	47207 / 1921
05/07/2010	Amended Certificate of Title Non-Sale Title Change		47069 / 518
06/28/2007	Special Warranty Deed Qualified Sale	\$17,234,000	44283 / 974
09/19/2003	Warranty Deed	\$3,900,000	36143 / 1635

LAND CALCULATIONS

Unit Price	Units	Type
\$55.00	59,324 SqFt	Square Foot

RECENT SALES IN THIS SUBDIVISION

Property ID	Date	Type	Qualified/ Disqualified	Price	CIN	Property Address
504214160020	09/22/2022	Warranty Deed	Disqualified Sale	\$19,500,000	118429583	1401 SE 15 ST FORT LAUDERDALE, FL 33316
504214160320	04/05/2022	Warranty Deed	Disqualified Sale	\$7,008,300	118062264	1500 CORDOVA RD FORT LAUDERDALE, FL 33316
504214160510	01/17/2022	Multi Warranty Deed	Excluded Sale	\$6,800,000	117876827	1520 SE 15 ST #1-5 FORT LAUDERDALE, FL 33316
504214160530	01/17/2022	Multi Warranty Deed	Excluded Sale	\$6,800,000	117876827	1534 SE 15 ST FORT LAUDERDALE, FL 33316
504214160641	06/30/2021	Warranty Deed	Qualified Sale	\$4,200,000	117473085	1541 CORDOVA RD FORT LAUDERDALE, FL 33316

SPECIAL ASSESSMENTS

Fire	Garb	Light	Drain	Impr	Safe	Storm	Clean	Misc
Ft Lauderdale Fire-rescue (03) Spec./Comb. (S) 73,260						(F2) 59,324.00		

SCHOOL

Harbordale Elementary: A
Sunrise Middle: C
Fort Lauderdale High: A

ELECTED OFFICIALS

Property Appraiser	County Comm. District	County Comm. Name	US House Rep. District	US House Rep. Name
Marty Kiar	4	Lamar P. Fisher	23	Jared Moskowitz
Florida House Rep. District	Florida House Rep. Name	Florida Senator District	Florida Senator Name	School Board Member
100	Chip LaMarca	37	Jason W. B. Pizzo	Sarah Leonardi



SOUTHEAST SIGN CO.
ELECTRICAL SIGN AND LIGHTING SPECIALISTS
5375 Hiatus Rd. • Sunrise, FL 33351
754-332-2263



1335 SE 16th St.
Ft. Lauderdale, FL 33316

Sales Associate: Nick Santoriello
Project Manager: Matt Boone
Designer: Justin Ortega

Permitting Info & Calculations:

Allowed Sq. Ft.

Proposed Sq. Ft.

Client Approval:

- Approved
- Approved as Noted
- Rejected

Notes:

Client Signature:

Date:

This artwork is the sole property of Southeast Sign Company and may not be duplicated or utilized in any fashion without written consent from Southeast Sign Company management. This design is for illustration & concept purposes only. Not for production unless otherwise



F3 Marina_Ft Lauderdale, FL_R00A_VP

O:\Client Files\F3 Marina\Design\

Date	Revision	Revision Detail	Designer
10.25.23	00	Original	JO



DEVELOPMENT SERVICES DEPARTMENT – ZONING & LANDSCAPING DIVISION
BOARD OF ADJUSTMENT -AGENT AUTHORIZATION FORM

Rev: 0 | Revision Date: 6/02/2023 | Print Date: 0/00/0000
I.D. Number: BOAAAF

AGENT AUTHORIZATION FORM

David Behnke ("Owner") as the current title owner of the real property located at 1335 SE 16th St, Ft Lauderdale FL 33316 (E/SSC) Mike Kinsella / Matthew Baane to act as my agent regarding the submittal of a variance/special exception application to the City of Fort Lauderdale and appear at any and all scheduled hearings before the Board of Adjustment for the City of Fort Lauderdale, on the date, time and location specified on the Hearing Notice.

I authorize my agent to communicate with the City of Fort Lauderdale regarding my pending variance/special exception application and, by signing this authorization form, I hereby authorize the City of Fort Lauderdale to accept and rely on any and all communications from my Authorized Agent, whether written or oral, regarding all issues related to my pending variance/special exception application. I understand and agree that, as the Property Owner, I remain responsible for all terms and conditions outlined in the variance/special exception application, all required hearing appearances related to my variance/special exception application, and any request by the City of Fort Lauderdale and/or the Board of Adjustment to submit additional document(s) and or record(s) in support of my pending variance/special exception application.

Notwithstanding the City's receipt of my completed and executed Agent Authorization Form, I understand and agree, the City will mail or deliver all notices relating to my pending variance/special exception application to my property address, as listed on my variance/special exception application. I further understand and agree, the City of Fort Lauderdale and the Board of Adjustment assume no liability for my failure or my Authorized Agent's failure to comply with any terms or conditions outlined in my variance/special exception application, and/or my failure or my Authorized Agent's failure to appear on my behalf at any duly noticed hearings before the Board of Adjustment.

I further agree to INDEMNIFY AND HOLD HARMLESS and hereby RELEASE, WAIVE, DISCHARGE, HOLD HARMLESS AND FOREVER COVENANT NOT TO SUE the City of Fort Lauderdale, its elected officials, employees, servants, representatives, associates, officers, agents, guests, invitees, volunteers, partners, successors and assigns from any and all liability, claims, demands, action, judgments, costs, expenses, court costs, attorney fees and causes of action whatsoever arising out of or related to any loss or damage to property, and/or injury to any person, including death, WHETHER CAUSED BY, ALLEGEDLY CAUSED BY, OR CONTRIBUTED IN WHOLE OR IN PART by the action, failure to act, negligence, breach of contract or other misconduct by my me, my Authorized Agent, my employees, servants, representatives, associates, officers, agents, volunteers, partners, successors and assigns.



SOUTHEAST SIGN CO.
ELECTRICAL SIGN AND LIGHTING SPECIALISTS
5375 Hiatus Rd. • Sunrise, FL 33351
754-332-2263

F3 MARINA
1335 SE 16th St.
Ft. Lauderdale, FL 33316

Sales Associate: Nick Santoriello
Project Manager: Matt Boone
Designer: Justin Ortega

Permitting Info & Calculations:

Allowed Sq. Ft.
Proposed Sq. Ft.

Client Approval:

- Approved
- Approved as Noted
- Rejected

Notes:

Client Signature:

Date:

This artwork is the sole property of Southeast Sign Company and may not be duplicated or utilized in any fashion without written consent from Southeast Sign Company management. This design is for illustration & concept purposes only. Not for production unless otherwise



F3 Marina_Ft Lauderdale, FL_R00A_VP

Revision table with columns: Date, Revision, Revision Detail, Designer



DEVELOPMENT SERVICES DEPARTMENT - ZONING & LANDSCAPING DIVISION
BOARD OF ADJUSTMENT - AGENT AUTHORIZATION FORM

Rev: 0 | Revision Date: 6/02/2023 | Print Date: 0/00/0000
I.D. Number: BOAAAF

relating in any way to the City of Fort Lauderdale's reliance of the authority granted to my Authorized Agent pursuant to this Form.

BY SIGNING THIS RELEASE AND HOLD HARMLESS AGREEMENT, I ATTEST, AFFIRM, AND REPRESENT THAT I AM THE TITLE OWNER FOR THE PROPERTY AND THAT ALL OF THE FOLLOWING STATEMENTS ARE TRUE AND CORRECT: I am at least eighteen (18) years of age and of sound and competent state of mind at the time executed this Agent Authorization Form; I executed this Agent Authorization Form as an expression of my own free act and deed; There are no oral representations or statements, apart from this Agent Authorization Form and intend to be bound by its terms; and I was not induced by the City, its employees and/or agents, or anyone, to execute this Agent Authorization Form. *Please provide proof of ownership. If the property is owned by an Corporation/ Company, please submit proof from Sunbiz.

WITNESSES:

Witness Signature

Nicholas Santoriello
Print Name and Date

Witness Signature

James Farrar
Print Name and Date

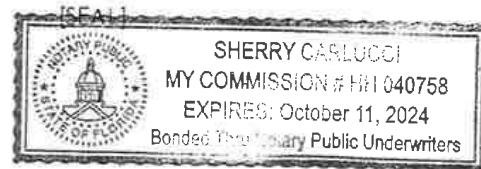
[Owner's Signature]

David Behnke
[Print Owner's Name]

9/20/2023
[Date]

STATE OF Florida
COUNTY OF Broward

The foregoing instrument was acknowledged before me by means of physical presence or online notarization, this 20 day of September, 2023, by David Behnke an individual.



(Signature of Notary Public- State of Florida)

Sherry Carlucci
(Print, Type, or Stamp Commissioned Name of Notary Public)



SOUTHEAST SIGN CO.
ELECTRICAL SIGN AND LIGHTING SPECIALISTS
5375 Hiatus Rd. • Sunrise, FL 33351
754-332-2263

F3 MARINA
1335 SE 16th St.
Ft. Lauderdale, FL 33316

Sales Associate: Nick Santoriello
Project Manager: Matt Boone
Designer: Justin Ortega

Permitting Info & Calculations:

Allowed Sq. Ft.
Proposed Sq. Ft.

Client Approval:

- Approved
- Approved as Noted
- Rejected

Notes:

Client Signature: _____

Date: _____

This artwork is the sole property of Southeast Sign Company and may not be duplicated or utilized in any fashion without written consent from Southeast Sign Company management. This design is for illustration & concept purposes only. Not for production unless otherwise

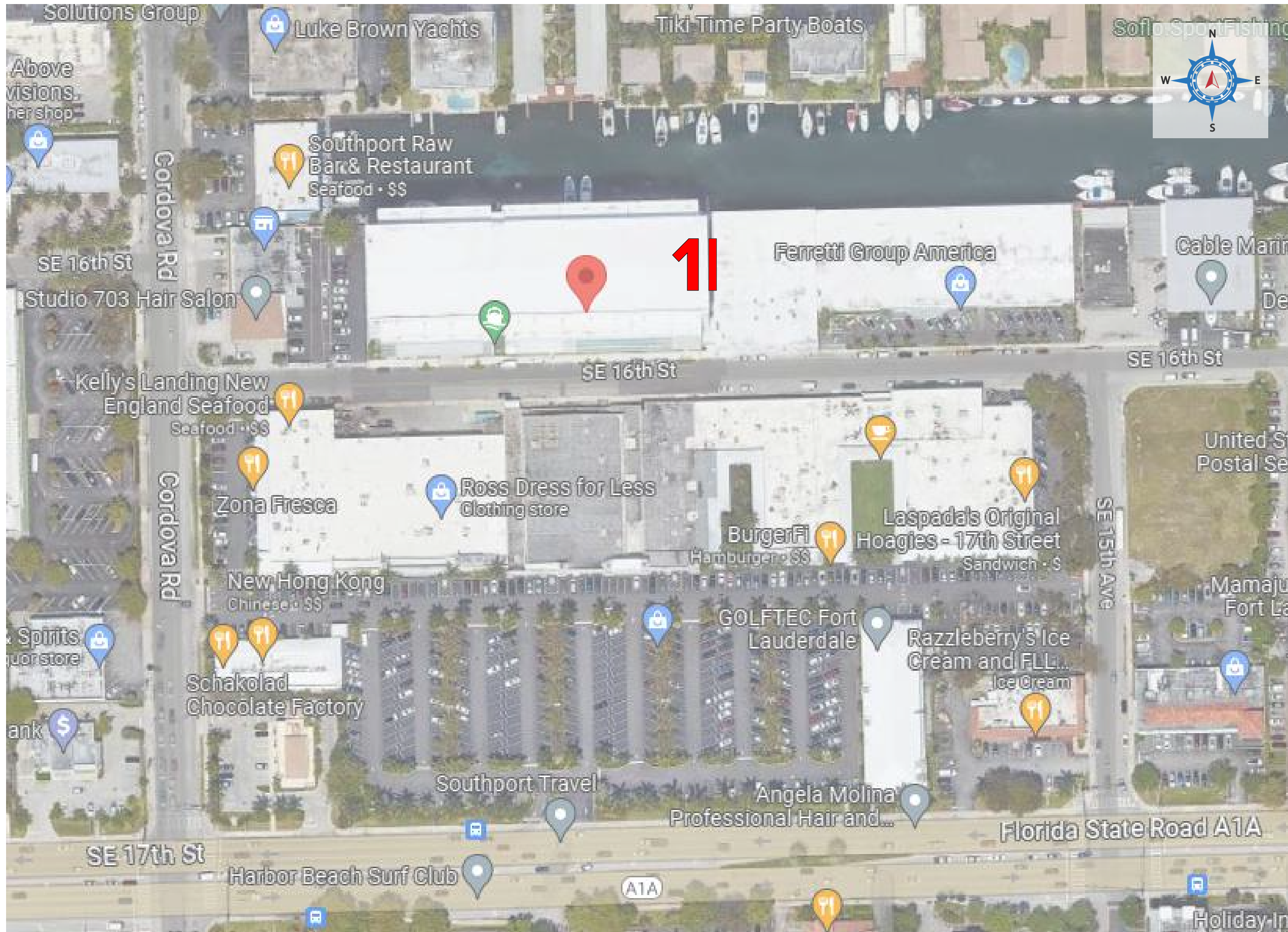


F3 Marina_Ft Lauderdale, FL_R00A_VP

O:\Client Files\F3 Marina\Design\

Date	Revision	Revision Detail	Designer
10.25.23	00	Original	JO

17 - Site Plan



Site Plan
N.T.S.



SOUTHEAST SIGN CO.
ELECTRICAL SIGN AND LIGHTING SPECIALISTS
5375 Hiatus Rd. • Sunrise, FL 33351
754-332-2263

F3 MARINA
1335 SE 16th St.
Ft. Lauderdale, FL 33316

Sales Associate: Nick Santoriello
Project Manager: Matt Boone
Designer: Justin Ortega

Permitting Info & Calculations:

	Allowed Sq. Ft.
	Proposed Sq. Ft.

Client Approval:

- Approved
- Approved as Noted
- Rejected

Notes:

Client Signature: _____

Date: _____

This artwork is the sole property of Southeast Sign Company and may not be duplicated or utilized in any fashion without written consent from Southeast Sign Company management. This design is for illustration & concept purposes only. Not for production unless otherwise



F3 Marina_Ft Lauderdale, FL_R00A_VP

O:\Client Files\F3 Marina\Design\

Date	Revision	Revision Detail	Designer
10.25.23	00	Original	JO



F|3 MARINA

Exterior Signage
1335 SE 16th St.
Ft. Lauderdale, FL 33316
Created 10.25.23



SOUTHEAST SIGN CO.
ELECTRICAL SIGN AND LIGHTING SPECIALISTS

TABLE OF CONTENTS

01	Title Page
02	Table of Contents
03-08	Completed Application
09-10	Authorized Agent Form
11	Sunbiz
12	Tax Record
13	Narrative
14	Proposed Sign Plans
16	Elevations
17	Site Plan
18	Survey
19-23	Photos of Property



SOUTHEAST SIGN CO.
ELECTRICAL SIGN AND LIGHTING SPECIALISTS
5375 Hiatus Rd. • Sunrise, FL 33351
754-332-2263

F3 MARINA
1335 SE 16th St.
Ft. Lauderdale, FL 33316

Sales Associate: Nick Santoriello
Project Manager: Matt Boone
Designer: Justin Ortega

Permitting Info & Calculations:

	Allowed Sq. Ft.
	Proposed Sq. Ft.

Client Approval:
 Approved
 Approved as Noted
 Rejected

Notes:

Client Signature:

Date:

This artwork is the sole property of Southeast Sign Company and may not be duplicated or utilized in any fashion without written consent from Southeast Sign Company management. This design is for illustration & concept purposes only. Not for production unless otherwise



F3 Marina_Ft Lauderdale, FL_R00A_VP

O:\Client Files\F3 Marina\Design\

Date	Revision	Revision Detail	Designer
10.25.23	00	Original	JO

Narrative

Sec. 47-22.4. A.1- Maximum number of signs at one location and special requirements in zoning districts.

- Requesting a variance for a proposed sign on the east elevation of the structure, which is not abutting Streets and vehicle travel ways, whereas as the code requires signs shall be limited and oriented to be viewed from the streets and vehicle travel ways abutting the lot or plot.

To whom it may concern,

F3 Marina is a six-level automated drystack boat storage in Fort Lauderdale's 17th Street Causeway marine district located at 1335 SE 16th St, Fort Lauderdale, FL 33316. The nation's second fully automated drystack marina of its kind. F3 Marina boasts a massive 130-foot-high structural steel and precast concrete building with 59,000-square-foot of area on a tight waterfront. The facility has the capability of storing 250 boats inside with numerous boaters traveling to and from each day. With such a number of boaters traveling each day, they may often find themselves operating through narrow waterways with low light conditions or limited visibility. Building or wayfinding signage has always been a fantastic solution to help alleviate this problem and help travelers find their way.

F3 Marina currently has two signs installed on the property. An illuminated sign at the top of the building on the south elevation, facing SE 17th Street, and a non-illuminated ground sign near the entrance, facing SE 16th Street. The illuminated wall sign is set back 600 feet from the main travelway of SE 17th Street, divided by a shopping plaza and parking lot. This sign does offer some branding for the marina, however the majority of its clientele will not be traveling on the roadway.

With a much greater number of customers traveling from the waterway, it is necessary for F3 Marina to have a branded signage opportunity on the east elevation, overlooking the canal. The marina sits on a narrow canal, over half a mile away from the intracoastal, making it very difficult to locate with the naked eye and impossible to see in low light or obscured conditions. This poses a navigational hazard to boaters and also hinders the owner of profitable business.

The proposed signage on the east elevation would be illuminated and sized proportionately to the facade area, providing safe direction at distance to boaters during the daytime and in low light conditions. The contrasting color of the sign to the building would be visible during the daytime and illuminate white

after sunset. The signage would compliment the building architecture and bring new life to the east elevation wall. We appreciate all staff and board members' time and consideration in the matter and look forward to your decision.

Thank you

14 - Proposed Sign Plans



Boxed Sq. Ft. = 667

Proposed Signage Description

Manufacture & install (1) set of face illuminated channel letters on wall.

- **Letter Faces** to be 3/16" thick white polycarbonate w/ V1-V2 vinyl applied first surface.
- **Returns** to be 5" deep x .080" thick welded returns, painted P1-P2. Letters to be reinforced w/ 1" x 1" aluminum angle.
- **Retainers** to be 1" x 1" aluminum angle, painted P1-P2.
- **Illumination** to be 7500K white LEDs. Power supplies housed remotely.
- **Mounting** to be flush to wall.


Finishes & Vinyl

- P1** Paint to Match Pantone 7545C
- P2** Paint to Match Pantone 7625C

- V1** Perforated Vinyl to Match Pantone 7545C
- V2** Perforated Vinyl to Match Pantone 7625C

Total Sq. Ft.: 667

S Side View
3/16" = 1'-0"



S Enlarged Side View
1" = 1'-0"



SOUTHEAST SIGN CO.
ELECTRICAL SIGN AND LIGHTING SPECIALISTS
5375 Hiatus Rd. • Sunrise, FL 33351
754-332-2263

F3 MARINA
1335 SE 16th St.
Ft. Lauderdale, FL 33316

Sales Associate: Nick Santoriello
Project Manager: Matt Boone
Designer: Justin Ortega

Permitting Info & Calculations:

667 Sq. Ft.	Allowed Sq. Ft.
	Proposed Sq. Ft.

Client Approval:

- Approved
- Approved as Noted
- Rejected

Notes:

Client Signature: _____

Date: _____

This artwork is the sole property of Southeast Sign Company and may not be duplicated or utilized in any fashion without written consent from Southeast Sign Company management. This design is for illustration & concept purposes only. Not for production unless otherwise



F3 Marina_Ft Lauderdale, FL_R00A_VP

O:\Client Files\F3 Marina\Design\

Date	Revision	Revision Detail	Designer
10.25.23	00	Original	JO

1 Channel Letters on Wall
Scale: 3/16" = 1'-0"

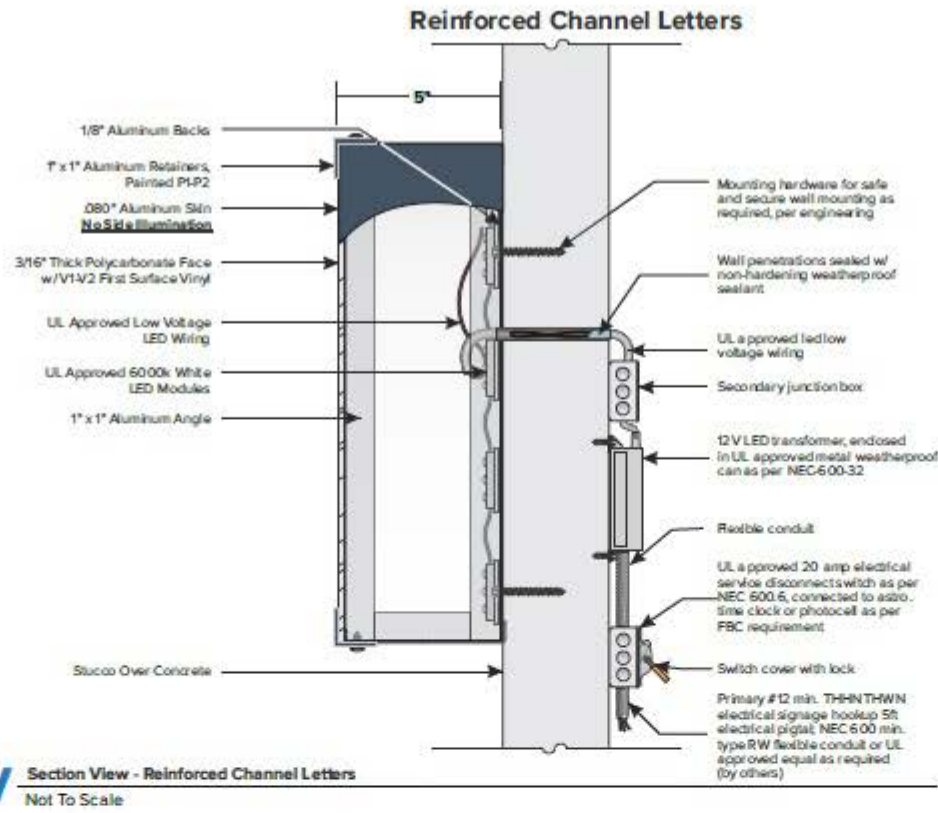


D Day View - Proposed - East Elevation
Scale: Not to Scale



N Night View - Proposed - East Elevation
Scale: Not to Scale

15 - Proposed Sign Plans



Fastener Schedule		
	Lag Screws	For use with wood or masonry wall systems. 1/2" min penetration (w/ 1/2")
	Threaded Rod	For use with wood, concrete, block or masonry wall systems.
	Red Head L.D.T. (Large Dia. Tapcons)	For use with concrete block, brick or concrete. Embed a min. of 2 1/2".
	Hilti Hilti Adhesive	For use with concrete. Embed a min. of 2".
	Hilti Hilti Adhesive	For use with masonry and brick. Embed a min. of 3/4".
	Hilti Hilti Adhesive	For use with concrete, block. Embed a min. of 2".
	Hilti Hilti Adhesive	For use with concrete, masonry and brick. Embed a min. of 3/4".

INSTALLER SHALL VERIFY THAT FASTENERS CHOSEN ARE SUITABLE WITH WALL CONDITIONS



Electrical Specifications

All electrical components will be UL listed and approved as per NEC 600.5, 600.3 & designed to UL #48 per F.S. 293-19. All signage to be grounded and bonded per NEC 480.7 and 250. All wiring inside letters will be 12v-class 219GA / low voltage wiring. All primary wiring will be #12 THHN high tension as per NEC 600.12(C). These plans comply with FBC 4505-21. Junction box installed by customer's electrical contractor or to within 8 feet of sign location. HVMC T210 with windlock per ASCE 7-10. UL approved, weatherproof, 20 amp electrical service disconnect switch as per NEC 600-32, connect to photocell or dflr astronomical time clock as per FBC 4603.5c requirements.

SOUTHEAST SIGN CO.
ELECTRICAL SIGN AND LIGHTING SPECIALISTS
5375 Hialeah Rd. - Sunrise, FL 33351
754-332-2268

F3 MARINA
1335 SE 16th St.
Ft. Lauderdale, FL 33316

Sales Associate: Nick Santorello
Project Manager: Matt Boone
Designer: Justin Ortega

Permitting Info & Calculations:

Allowed Sq. Ft.	Proposed Sq. Ft.
	667 Sq. Ft.

Client Approval:

Approved
 Approved as Noted
 Rejected

Notes:

Client Signature: _____

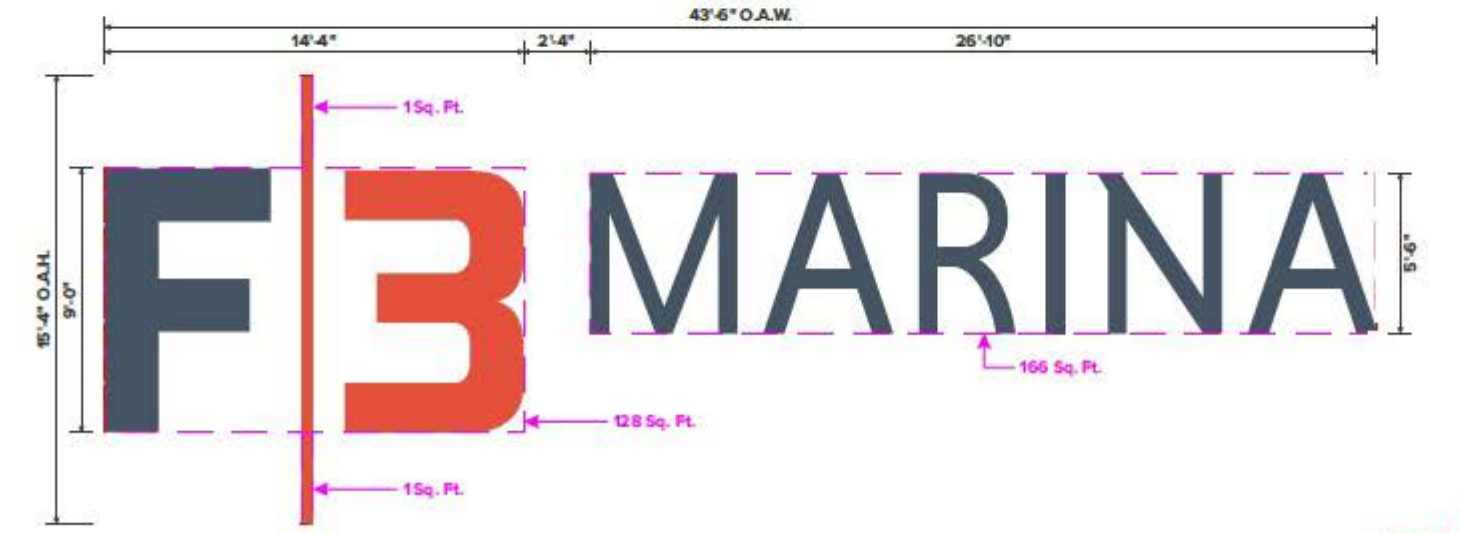
Date: _____

This artwork is the sole property of Southeast Sign Company and may not be duplicated or utilized in any fashion without written consent from Southeast Sign Company management. This design is for illustration & concept purposes only. Not for production unless otherwise stated.

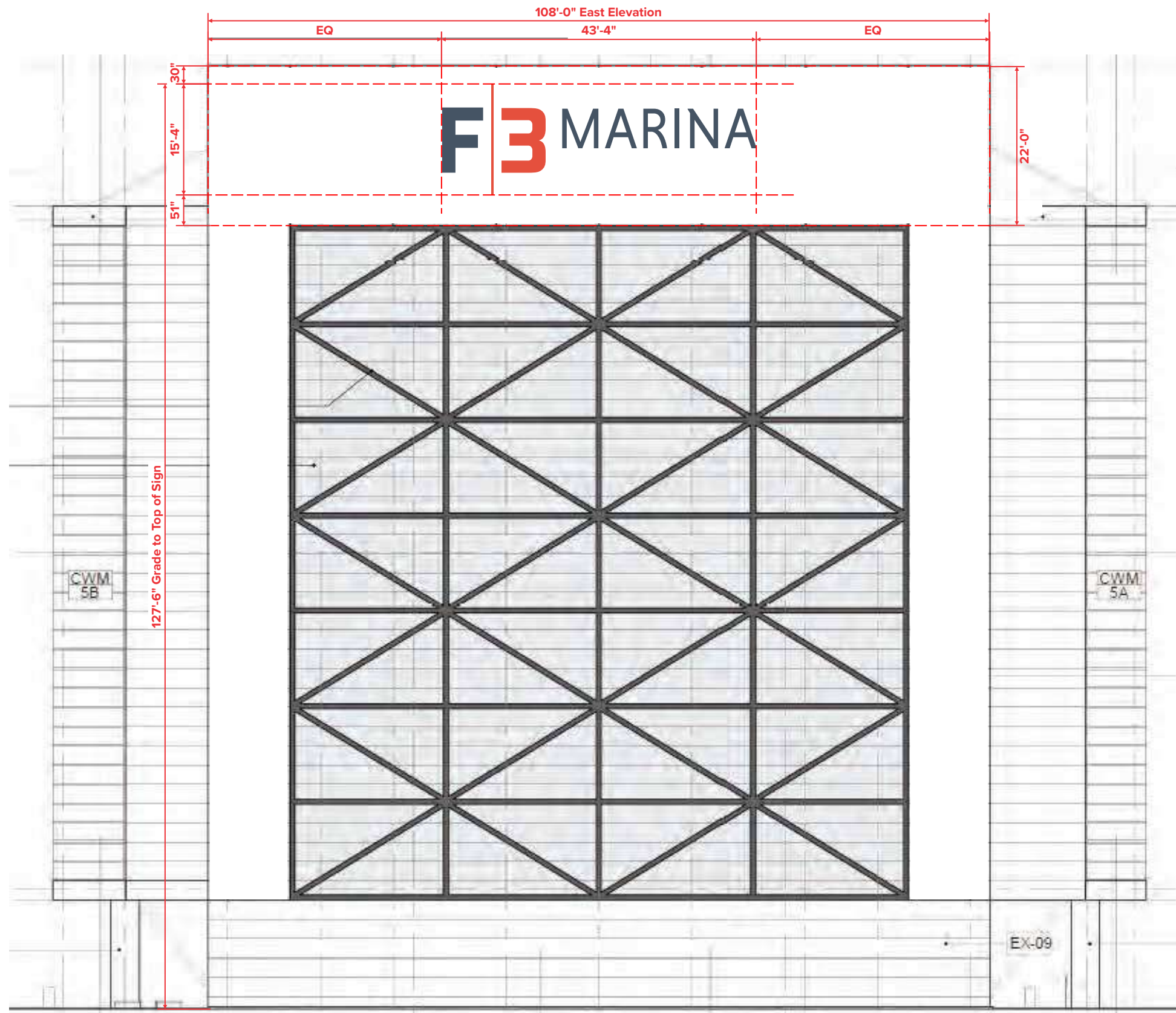


F3 Marina_Ft Lauderdale, FL_R00A_VP
Client File/F3 Marina/Design

Date	Revised	Revised Description	Original
6.26.23	00	Original	J0



16 - Elevation



E East Elevation View
Scale: 1/16" = 1'-0"



SOUTHEAST SIGN CO.
ELECTRICAL SIGN AND LIGHTING SPECIALISTS
5375 Hiatus Rd. • Sunrise, FL 33351
754-332-2263

F3 MARINA
1335 SE 16th St.
Ft. Lauderdale, FL 33316

Sales Associate: Nick Santoriello
Project Manager: Matt Boone
Designer: Justin Ortega

Permitting Info & Calculations:

	Allowed Sq. Ft.
667 Sq. Ft.	Proposed Sq. Ft.

Client Approval:

- Approved
- Approved as Noted
- Rejected

Notes:

Client Signature: _____

Date: _____

This artwork is the sole property of Southeast Sign Company and may not be duplicated or utilized in any fashion without written consent from Southeast Sign Company management. This design is for illustration & concept purposes only. Not for production unless otherwise

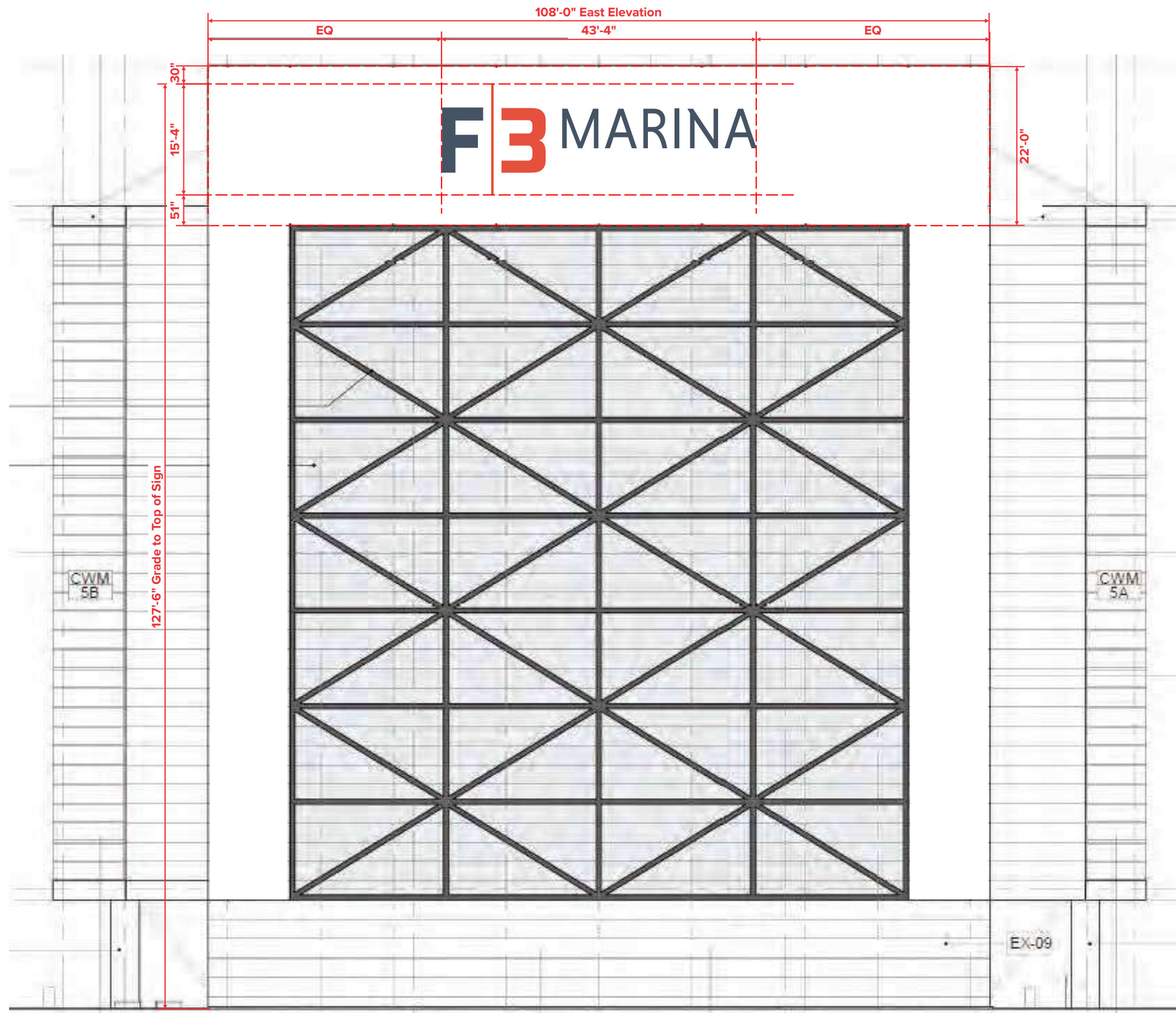


F3 Marina_Ft Lauderdale, FL_R00A_VP

O:\Client Files\F3 Marina\Design\

Date	Revision	Revision Detail	Designer
10.25.23	00	Original	JO

16 - Elevation



E East Elevation View
Scale: 1/16" = 1'-0"



SOUTHEAST SIGN CO.
ELECTRICAL SIGN AND LIGHTING SPECIALISTS
5375 Hiatus Rd. • Sunrise, FL 33351
754-332-2263

F3 MARINA
1335 SE 16th St.
Ft. Lauderdale, FL 33316

Sales Associate: Nick Santoriello
Project Manager: Matt Boone
Designer: Justin Ortega

Permitting Info & Calculations:

	Allowed Sq. Ft.
667 Sq. Ft.	Proposed Sq. Ft.

Client Approval:

- Approved
- Approved as Noted
- Rejected

Notes:

Client Signature: _____

Date: _____

This artwork is the sole property of Southeast Sign Company and may not be duplicated or utilized in any fashion without written consent from Southeast Sign Company management. This design is for illustration & concept purposes only. Not for production unless otherwise

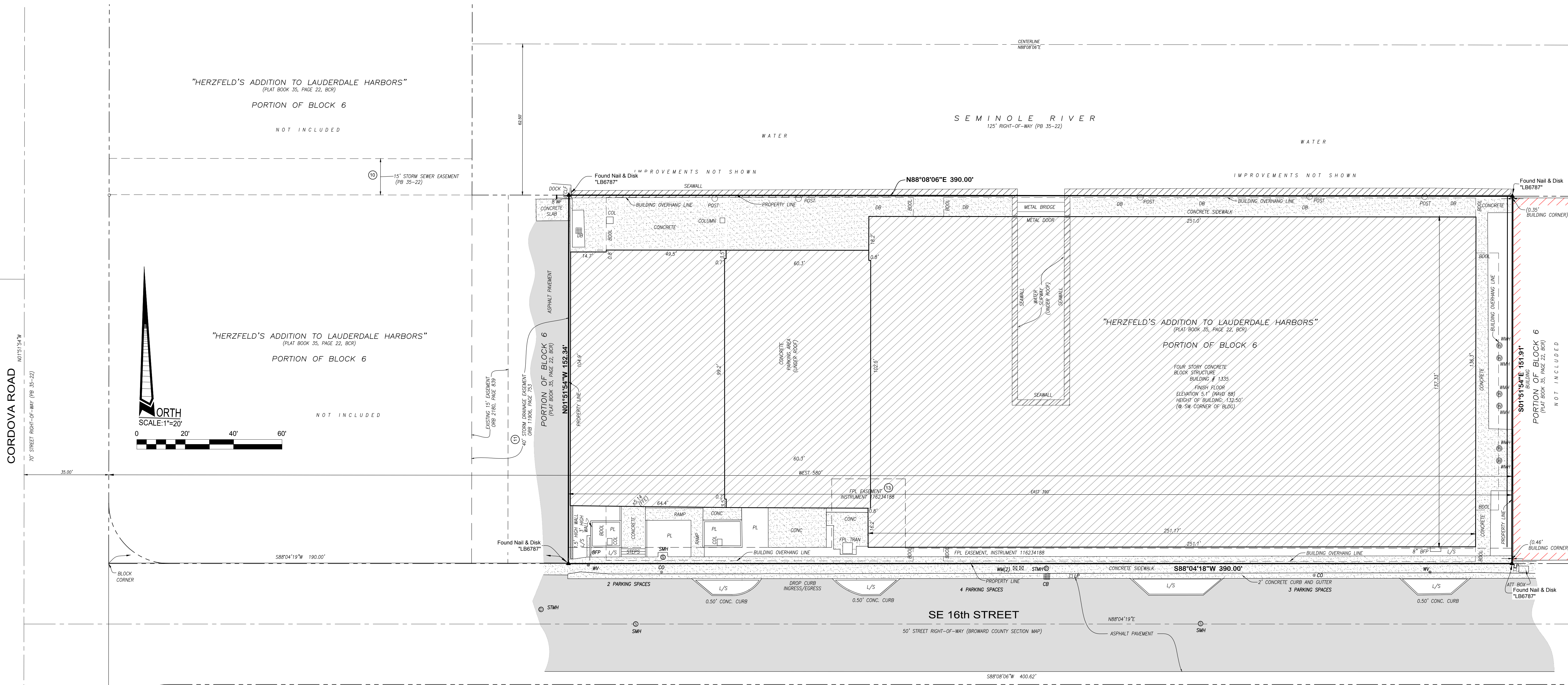


F3 Marina_Ft Lauderdale, FL_R00A_VP

O:\Client Files\F3 Marina\Design\

Date	Revision	Revision Detail	Designer
10.25.23	00	Original	JO

ALTA/NSPS LAND TITLE SURVEY



TITLE COMMITMENT REVIEW:

We have reviewed Schedule B - Section II contained in the Title Commitment prepared by First American Title Insurance Company, Commitment File Number NCS-1113915-MKE, Effective Date: March 11th, 2022 and our findings are as follows:

- The legal description contained in Exhibit "A" in the commitment is in agreement with the legal description shown on this survey.
- Items 1 thru 9: Standard Exceptions.
 Item 10: Matters shown in Plat Book 35, page 22.
Affects the subject property. Plottable items shown on survey.
 Item 11: Covenants, conditions and restrictions contained in certain Owner's Affidavit in ORB 11906, page 753.
Affects the subject property. Plottable items shown on survey.
 Item 12: The terms, provisions, and conditions in Instruments No. 112828185.
Affects the subject property. No plottable matters of survey.
 Item 13: Easement granted to Florida Power & Light Company in Instrument No. 116234188.
Affects the subject property. Plotted on survey.
 Item 14: The terms, provisions, and conditions in Environmental Resource Permit in Instrument No. 116565739.
Affects the subject property. No plottable matters of survey.
 Items 15 thru 17: No plottable matters of survey.

All instruments recorded in the Public Records of Broward County, Florida unless otherwise stated.

OBSERVED POSSIBLE ENCROACHMENTS:

- SURFACE IMPROVEMENTS AND OTHER UTILITIES WITHIN FP&L EASEMENT (INSTRUMENT #116234188).

NOTES:

- This is a Boundary Survey prepared to 2021 ALTA/NSPS survey requirements.
- Property Address: 1335 SE 16th Street, Fort Lauderdale, FL 33316.
- Folio No. 5042-14-16-0780.
- BEARINGS shown hereon are based on an assumed bearing of N88°04'19"E along the centerline of SE 16th Street.
- Legal Description contained in Exhibit "A" of the Title Commitment matches the legal description shown hereon.
- This site lies in Section 22, Township 52S, Range 41E, City Opa-Locka, Miami-Dade County, Florida.
- GPS Base Station provided by the FDOT Florida Permanent Reference Network using survey grade kinematics GPS procedures.
- All measurements along property lines are record and measured unless stated otherwise.
- AREA (Calculated): The subject property contains 1.3620 Acres or 59,327 Square Feet, more or less.
- PARKING: 9 Street Parking Spaces.
- Elevations, if shown, are referenced to North American Vertical Datum of 1988 (NAVD 88) using City of Fort Lauderdale Bench Mark SE 324 (Elevation: 3.598 feet).
- Owner information obtained from the Broward County Property Appraiser's Web-site.
- Right-of-way lines do not represent an opinion of ownership by this firm.
- No observed evidence of recent street or sidewalk construction, no observed changes in right-of-way.
- No observed evidence of earth moving work or building construction during process of fieldwork.
- No wetland delineation markers observed.
- No observed evidence of site use as a solid waste dump, sump or sanitary landfill.
- Easements, if any, plotted as per said Title Commitment, Schedule B-II.
- This site does not contain striped parking space, areas used for unstriped parking are not counted.
- Roof overhangs, if any, not shown unless otherwise noted.
- If shown, fence and wall ownership is not determined, this survey does not reflect or determine ownership.
- Lands shown hereon have not been abstracted by this Firm for easements, rights-of-way or any other matters of record.
- The Site has Direct Access to SE 16th Street, a Public Right of Way.
- Tree and landscaping information were not collected for this survey.
- All documents are recorded in the public records of Broward county, Florida unless otherwise noted.
- This survey was prepared for and certified to the party and/or parties indicated hereon and is not transferable or assignable.
- Last Date of Field Work performed on: 10-2-2023.
- No subsurface utility investigation was performed for this survey. Location of subsurface utilities to be verified prior to construction.

LEGAL DESCRIPTION:

THE EAST 390 FEET OF THE WEST 580 FEET, LESS THE SOUTH 520 FEET OF BLOCK 6, "HERZFELD'S ADDITION TO LAUDERDALE HARBORS", ACCORDING TO THE PLAT THEREOF, AS RECORDED IN PLAT BOOK 35, PAGE 22 OF THE PUBLIC RECORDS OF BROWARD COUNTY, FLORIDA.

LEGEND:

- BCR - BROWARD COUNTY PUBLIC RECORDS
- BDOL - BUILDING OVERHANG LINE
- BFP - BACK FLOW PREVENTER
- CB - CATCH BASIN
- CLF - CHAIN LINK FENCE
- CO - CLEANOUT
- COL - COLUMN
- DB - DRAIN BOX
- DMH - DRAINAGE MANHOLE
- FM - FORCE MAIN VALVE
- FPL - FLORIDA POWER & LIGHT COMPANY
- ID - IDENTIFICATION
- N&D - NAIL & DISC
- LB - LICENSED BUSINESS
- LP - LIGHT POLE
- L/S - LANDSCAPE AREA
- NO - NUMBER
- ORB - OFFICIAL RECORDS BOOK
- PB - PLAT BOOK
- PL - PLANTER
- SMH - SANITARY MANHOLE
- TRAN - ELECTRIC TRANSFORMER
- WF - WOOD FENCE
- WMH - WELL
- WM - WATER METER
- WV - WATER VALVE

SURVEYOR'S CERTIFICATION

To: 16th Street Drystack, LLC, a Delaware limited liability company
 Synovus Bank, and its respective successors and assigns
 First American Title Insurance Company

WE HEREBY CERTIFY:

This is to certify that this map and the survey on which it is based were made in accordance with the "2021 Minimum Standard Detail Requirements for ALTA/NSPS Land Title Surveys", jointly established and adopted by ALTA and NSPS, and includes Items 1, 2, 3, 4, 6(a), 7(a), 8, 9, 10, 11 (visible utilities), 13, 16, 18 and 19 of Table A thereof.

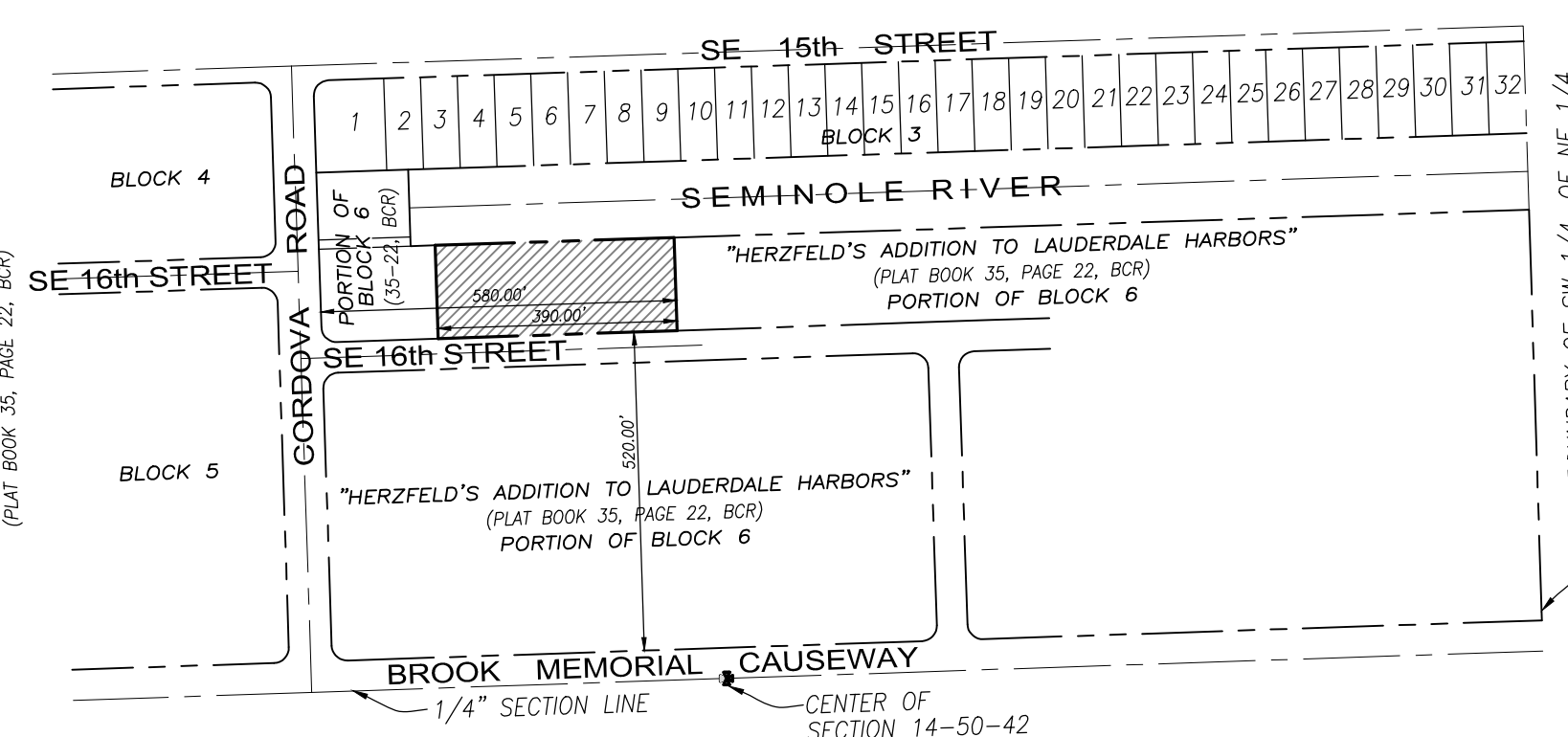
AND

This survey meets the "Standards of Practice" as set forth by the Florida State Board of Professional Surveyors and Mappers in Chapter 5J-17 Florida Administrative Code, pursuant to Section 472.027 Florida Statutes.

Field work was completed on: 10-02-2023
 Date of Survey: 10-05-2023

_____, President
 Geoffrey Leiter, Professional Surveyor & Mapper #6395, State of Florida

This item has been digitally signed and sealed by Geoffrey Leiter, P.S.M. No. 6395 State of Florida, using a Digital Signature.
 Printed copies of this document are not considered signed and sealed and the SHA authentication code must be verified on any electronic copies.



LOCATION MAP

IN SECTION 14, TOWNSHIP 50 SOUTH, RANGE 42 EAST
 CITY OF FORT LAUDERDALE, BROWARD COUNTY, FLORIDA
 SCALE: 1" = 300'

FEMA FLOOD ZONE

Community No.: 125105
 Community Name: City of Fort Lauderdale
 Panel No.: 0557
 Suffix: H
 Map Number: 12011C0557H
 Flood Zone: AE
 Base Flood Elevation: 5.0' NAVD 1988
 Date of Map Panel: 8/18/2014
 Date of Firm Index: 8/18/2014

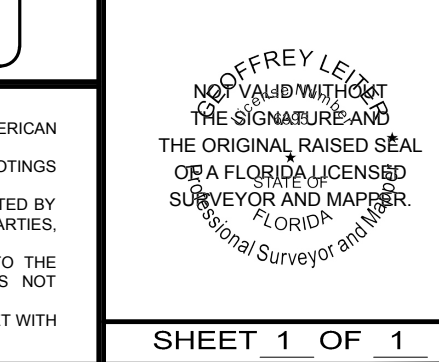


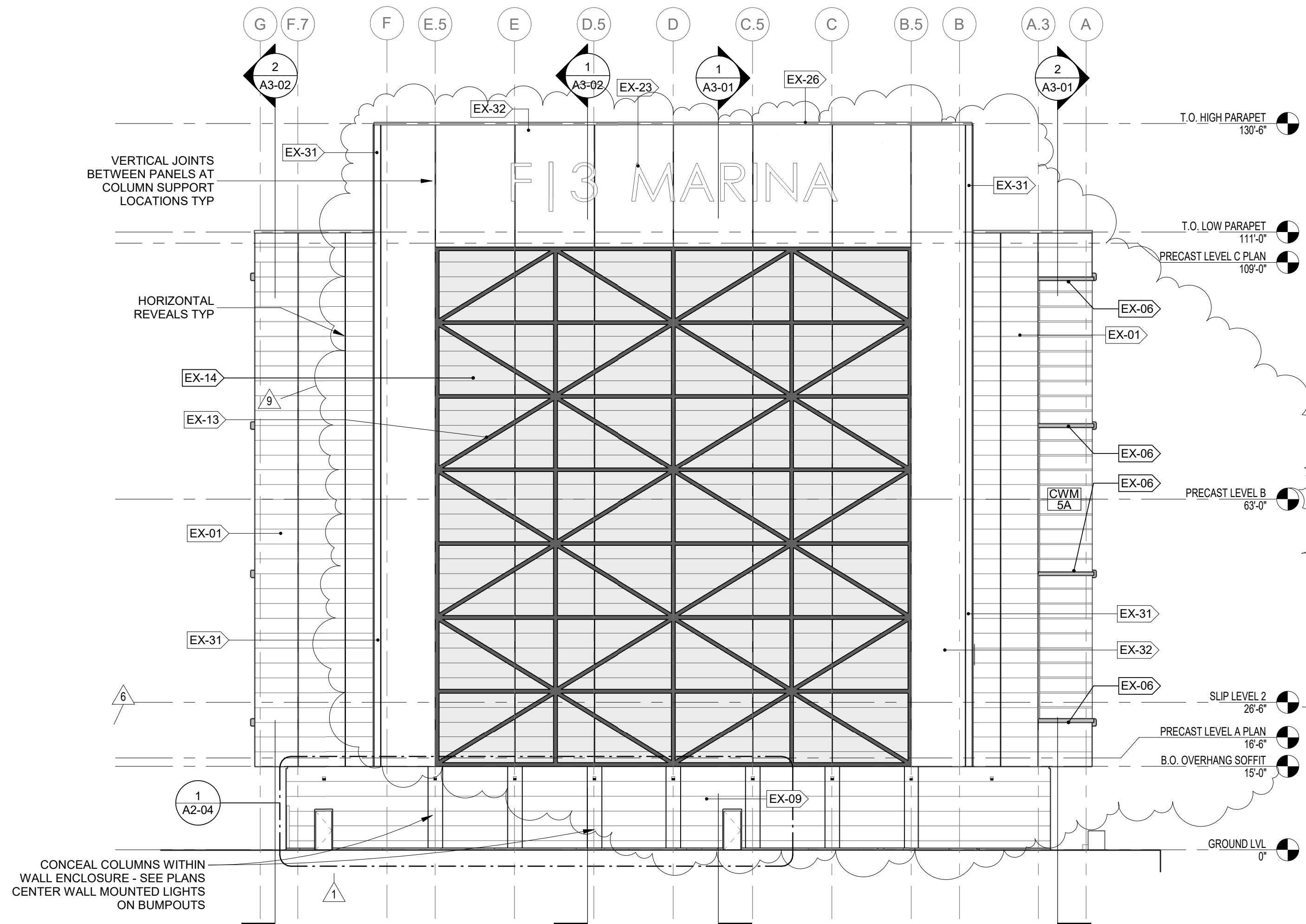
TYPE OF SURVEY: ALTA/NSPS LAND TITLE SURVEY
 PREPARED FOR: 16th STREET DRYSTACK, LLC
 LEITER, PEREZ & ASSOCIATES, INC.
 LAND DEVELOPMENT CONSULTANTS
 CIVIL ENGINEERS - LAND SURVEYORS
 LAND PLANNERS - ENVIRONMENTAL
 520 N.W. 16TH STREET ROAD, SUITE 200 MIAMI, FLORIDA 33169
 MIAMI-DADE (305) 652-5133 BROWARD (954) 224-2202 FAX: (305) 652-2411
 WEBSITE: www.leiterperez.com LICENSED BUSINESS No. 6787

REVISIONS:
 DATE: 10-2-2023
 JOB ORDER: 23-244
 DESCRIPTION: UPDATE SURVEY

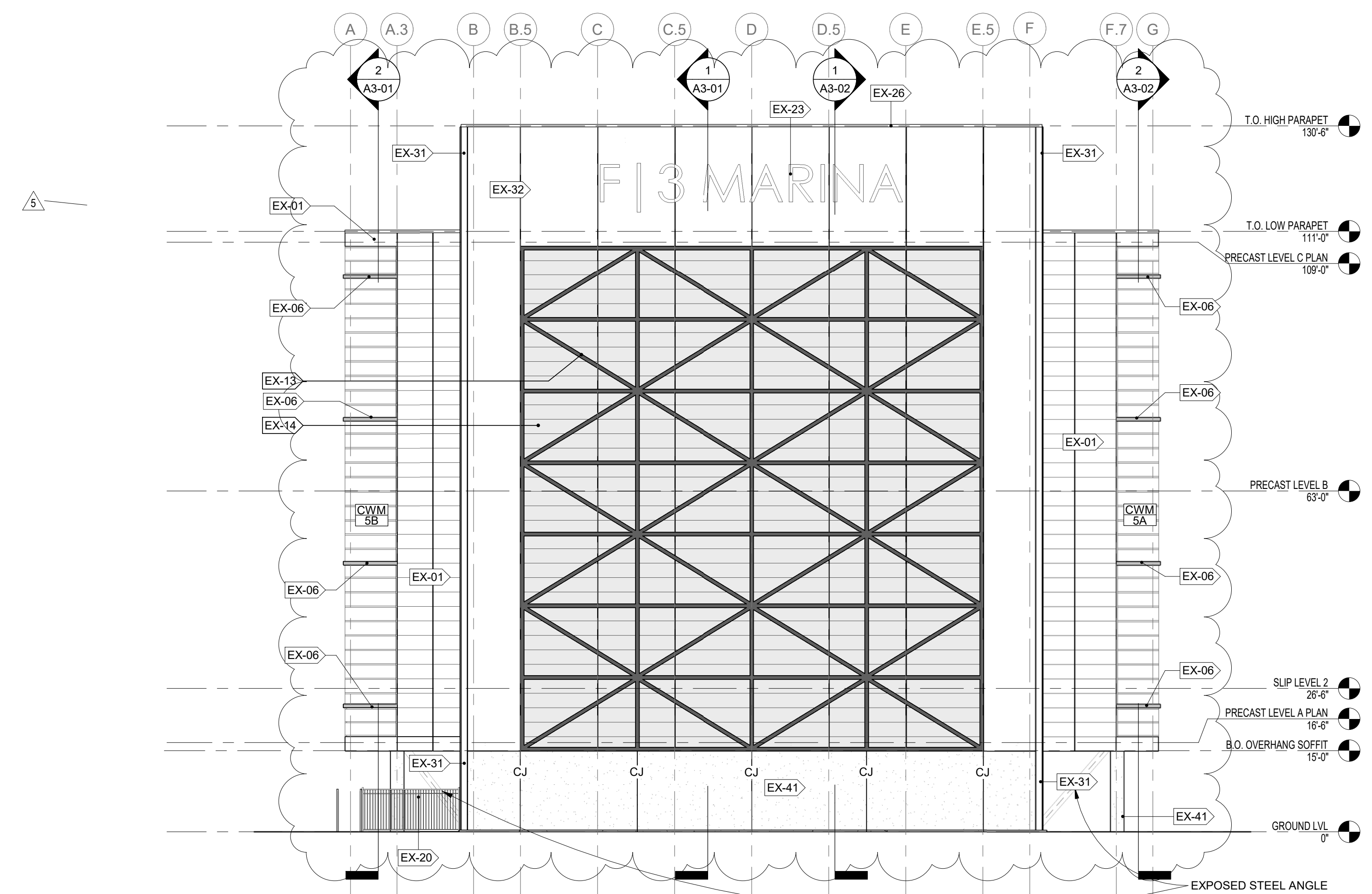
NO.	DATE	DESCRIPTION	F.B.	PG.
1	10-2-2023	UPDATE SURVEY		

NOTES
 1. ELEVATIONS WHEN SHOWN REFER TO THE NORTH AMERICAN VERTICAL DATUM (NAVD) 1988.
 2. THIS FIRM HAS MADE NO ATTEMPT TO LOCATE FOOTINGS AND/OR FOUNDATIONS UNLESS OTHERWISE NOTED.
 3. THE LOTS SHOWN HEREON HAVE NOT BEEN ABSTRACTED BY THIS FIRM REGARDING MATTERS OF INTEREST, OTHER PARTIES, SUCH AS EASEMENTS, RIGHTS-OF-WAY, ETC.
 4. THIS SURVEY WAS PREPARED FOR AND CERTIFIED TO THE PARTY AND/OR PARTIES INDICATED HEREON AND IS NOT TRANSFERABLE OR ASSIGNABLE.
 5. ALL IRON PIPES, NAILS AND DISCS SET BY THIS FIRM, SET WITH CAP OR DISC WITH LB6787.





1 EAST ELEVATION
1/16" = 1'-0"



2 WEST ELEVATION
1/16" = 1'-0"

GENERAL NOTES

1. ARCHITECTURAL EXTERIOR ELEVATIONS ARE TO ILLUSTRATE MATERIAL FINISH COLORS & APPEARANCE
2. REFER TO SHEET G1-04 FOR WALL TYPES
3. REFER TO SHEET G1-02 FOR DOOR TYPES & SCHEDULES
4. EMERGENCY LIGHT LOCATIONS TO BE COORDINATED WITH ELECTRICAL CONTRACTOR, GENERAL CONTRACTOR, & LOCAL CODE OFFICIAL.

EXTERIOR MATERIALS KEY	
TYPE	DESCRIPTION
EX-01	4-1/2" PRECAST PANELS WITH HORIZONTAL REVEALS AS INDICATED ON ELEVATIONS - FINISH COLOR RAL 9016 TRAFFIC WHITE
EX-02	6" RIBBED PRECAST PANELS - REFER TO DETAILS - FINISH COLOR RAL 9016 BRIGHT WHITE
EX-03	PREFINISHED ALUMINUM CURTAIN WALL SYSTEM WITH LAMINATED MONOLITHIC GLAZING - REFER TO FRAME TYPE ELEVATIONS
EX-04	PREFINISHED ALUMINUM CURTAIN WALL SYSTEM WITH LAMINATED INSULATING GLAZING - REFER TO FRAME TYPE ELEVATIONS
EX-05	4-1/2" PRECAST CONCRETE PANELS W/ HORIZONTAL REVEALS AS INDICATED ON ELEVATIONS - FINISH COLOR: RAL 7038 AGATE GREY
EX-06	8" TALL PREFINISHED ALUMINUM ACCENT BAND BY PRECAST SUPPLIER ATTACHED TO PRECAST PANELS & CURTAIN WALL SYSTEM. REFER TO DETAILS. FINISH COLOR RAL 7035 LIGHT GREY
EX-07	SYNTHETIC GREEN WALL SYSTEM OVER 4-1/2" PRECAST CONCRETE PANELS
EX-08	WALL MOUNTED STEEL WIRE MODULAR TRELIS SYSTEM - TYPICAL STANDARD PANEL SIZE 4'-3" WIDE X 14'-4" HEIGHT - LAYOUT AS INDICATED ON ELEVATIONS
EX-09	CONCRETE MASONRY BLOCK WALL - JOINTS STRUCK FLUSH & HORIZONTAL REVEALS AS INDICATED ON ELEVATIONS - PAINTED TO MATCH EX-01 FINISH
EX-12	16" TALL PREFINISHED ALUMINUM ACCENT BAND BY PRECAST SUPPLIER ATTACHED TO PRECAST & CURTAIN WALL SYSTEM - REFER TO DETAILS. FINISH COLOR RAL 7035 LIGHT GREY
EX-13	8" WIDE X 4" DEEP PREFINISHED ALUMINUM ACCENT BANDS. REFER TO DETAILS. FINISH COLOR RAL 7035 LIGHT GREY
EX-14	4-1/2" PRECAST PANEL WITH HORIZONTAL REVEALS AS INDICATED ON ELEVATIONS. FINISH COLOR RAL 7038 AGATE GREY
EX-16	PRE-FINISHED ALUMINUM WALL MOUNTED ROOF ACCESS LADDER - FINISH TO MATCH PRECAST PANEL COLOR
EX-17	CONCRETE BLOCK WALL W/ SLOPED STRUCTURAL STEEL FRAMING, DECK & CONCRETE TOPPING SLAB LID OVER ROOMS - REFER TO STRUCTURAL DWGS
EX-18	EXTERIOR WALL MOUNTED LIGHT FIXTURE - REFER TO MEP DRAWINGS
EX-20	ACCESS CONTROLLED PEDESTRIAN GATE & FENCE - REFER TO DOOR SCHEDULE & CIVIL DRAWINGS
EX-21	EXTERIOR CURTAIN WALL FULL LITE DOOR - REFER TO DOOR SCHEDULE
EX-22	NOT USED
EX-23	EXTERIOR BUILDING MOUNTED SIGNAGE BY OWNER UNDER SEPARATE PERMIT - CONTRACTOR TO COORDINATE MOUNTING, ELECTRICAL & LIGHTING REQUIRED
EX-24	SIGNAGE BY OWNER UNDER SEPARATE PERMIT
EX-25	EXTERIOR FREESTANDING BUILDING SIGNAGE BY OWNER SIGNAGE VENDOR - CONTRACTOR TO COORDINATE MOUNTING, ELECTRICAL & LIGHTING REQUIRED. TO BE INSTALLED UNDER SEPARATE PERMIT
EX-26	PRE-FINISHED METAL PARAPET COPING - REFER TO DETAILS - COLOR TO MATCH EX-01
EX-27	PRE-FINISHED COILING DOOR - REFER TO DOOR SCHEDULE
EX-28	ALUMINUM & GLASS SECTIONAL GARAGE DOOR - REFER TO DOOR SCHEDULE
EX-29	BUILDING TRANSFORMER SCREENED WITH LANDSCAPING - REFER TO CIVIL DRAWINGS
EX-30	MECHANICAL LOUVER - PAINT TO MATCH ADJACENT WALL FINISH - REFER TO DETAILS & MECHANICAL DRAWINGS
EX-31	SMOOTH ALUMINUM ACCENT BAND BY PRECAST SUPPLIER. ALL REQUIRED JOINTS TO ALIGN WITH PRECAST JOINTS. FINISH COLOR TO MATCH EX-01
EX-32	4-1/2" SMOOTH PRECAST PANELS W/ NO REVEALS - FINISH COLOR RAL 9016 TRAFFIC WHITE
EX-33	HOLLOW METAL DOOR & FRAME PAINTED TO MATCH ADJACENT WALL FINISH - REFER TO DOOR SCHEDULE
EX-34	NOT USED
EX-36	STRUCTURAL STEEL FRAMING - STRUCTURAL DRAWINGS
EX-37	SPANDREL GLAZING TO MATCH ADJACENT EXTERIOR GLAZING
EX-38	NOT USED
EX-39	NOT USED
EX-40	HOLLOW METAL BORROWED LITES W/ LAMINATED SAFETY GLAZING
EX-41	DIRECT APPLIED EXTERIOR FINISH SYSTEM - FINISH COLOR TO MATCH EX-01

RINKA|CHUNG
RINKA|CHUNG ARCHITECTURE INC
756 NORTH MILWAUKEE STREET, SUITE 250
MILWAUKEE, WISCONSIN 53202
(P) 414.431.8101

Edgewater
resources

CIVIL ENGINEER & LANDSCAPE ARCHITECT
EDGEWATER RESOURCES, LLC
2075 NORTH POWERLINE ROAD
POMPANO BEACH, FLORIDA 33069
(P) 954.400.3074

JEZERINAC GROUP
Engineering | Sophisticated | Human

480 HIBISCUS STREET, SUITE 107
WEST PALM BEACH, FL 33401
T 561.622.8585
www.jezernacgroup.com
CERTIFICATE OF AUTHORIZATION FL #30765

KAMM
Consulting

MEP SYSTEMS ENGINEER
KAMM CONSULTING
1407 WEST NEWPORT DRIVE
DEERFIELD BEACH, FLORIDA 33442
(P) 954.949.2200

MAFF-STACK LLC
BOAT STORAGE SYSTEMS ENGINEER
MAFF-STACK LLC
2525 WIGWAM PARKWAY, SUITE 100A
HENDERSON, NEVADA 89074
(P) 702.629.1900

100% PLAN REVIEW DOCUMENT SET

Issue Date: JANUARY 18, 2019

Revisions

1	ADD. 1/PLAN REVIEW REVISIONS	6.07.2019
5	PLAN REVIEW REVISIONS	06.08.2020
6	PLAN REVIEW REVISIONS	06.20.2020
7	PLAN REVIEW REVISIONS (CB 009)	10.01.2020
9	PLAN REVIEW REVISIONS (CB 011)	12.11.2020

RECEIVED
12/14/2020
Miller
Construction
Company

Project Number: 170313
F3 MARINA
FT. LAUDERDALE

1335 SE 16TH STREET
FORT LAUDERDALE FL 33316

Sheet Title

EXTERIOR ELEVATIONS

Sheet No. **A2-02**

19 - Property Photos - South & West Elevations



SOUTHEAST SIGN CO.
ELECTRICAL SIGN AND LIGHTING SPECIALISTS
5375 Hiatus Rd. • Sunrise, FL 33351
754-332-2263

F3 MARINA
1335 SE 16th St.
Ft. Lauderdale, FL 33316

Sales Associate: Nick Santoriello
Project Manager: Matt Boone
Designer: Justin Ortega

Permitting Info & Calculations:

Allowed Sq. Ft.
Proposed Sq. Ft.

Client Approval:

- Approved
- Approved as Noted
- Rejected

Notes:

Client Signature: _____

Date: _____

This artwork is the sole property of Southeast Sign Company and may not be duplicated or utilized in any fashion without written consent from Southeast Sign Company management. This design is for illustration & concept purposes only. Not for production unless otherwise



F3 Marina_Ft Lauderdale, FL_R00A_VP

O:\Client Files\F3 Marina\Design\

Date	Revision	Revision Detail	Designer
10.25.23	00	Original	JO

20 - Property Photos - South Elevation



SOUTHEAST SIGN CO.
ELECTRICAL SIGN AND LIGHTING SPECIALISTS
5375 Hiatus Rd. • Sunrise, FL 33351
754-332-2263

F3 MARINA
1335 SE 16th St.
Ft. Lauderdale, FL 33316

Sales Associate: Nick Santoriello
Project Manager: Matt Boone
Designer: Justin Ortega

Permitting Info & Calculations:

	Allowed Sq. Ft.
	Proposed Sq. Ft.

Client Approval:

- Approved
- Approved as Noted
- Rejected

Notes:

Client Signature: _____

Date: _____

This artwork is the sole property of Southeast Sign Company and may not be duplicated or utilized in any fashion without written consent from Southeast Sign Company management. This design is for illustration & concept purposes only. Not for production unless otherwise



F3 Marina_Ft Lauderdale, FL_R00A_VP

O:\Client Files\F3 Marina\Design\

Date	Revision	Revision Detail	Designer
10.25.23	00	Original	JO

21 - Property Photos - North Elevation



SOUTHEAST SIGN CO.
ELECTRICAL SIGN AND LIGHTING SPECIALISTS
5375 Hiatus Rd. • Sunrise, FL 33351
754-332-2263

F3 MARINA
1335 SE 16th St.
Ft. Lauderdale, FL 33316

Sales Associate: Nick Santoriello
Project Manager: Matt Boone
Designer: Justin Ortega

Permitting Info & Calculations:

	Allowed Sq. Ft.
	Proposed Sq. Ft.

- Client Approval:
- Approved
 - Approved as Noted
 - Rejected

Notes:

Client Signature:

Date:

This artwork is the sole property of Southeast Sign Company and may not be duplicated or utilized in any fashion without written consent from Southeast Sign Company management. This design is for illustration & concept purposes only. Not for production unless otherwise



F3 Marina_Ft Lauderdale, FL_R00A_VP

O:\Client Files\F3 Marina\Design\

Date	Revision	Revision Detail	Designer
10.25.23	00	Original	JO

22 - Property Photos - East Elevation



SOUTHEAST SIGN CO.
ELECTRICAL SIGN AND LIGHTING SPECIALISTS
5375 Hiatus Rd. • Sunrise, FL 33351
754-332-2263

F3 MARINA
1335 SE 16th St.
Ft. Lauderdale, FL 33316

Sales Associate: Nick Santoriello
Project Manager: Matt Boone
Designer: Justin Ortega

Permitting Info & Calculations:

Allowed Sq. Ft.
Proposed Sq. Ft.

- Client Approval:
- Approved
 - Approved as Noted
 - Rejected

Notes:

Client Signature: _____

Date: _____

This artwork is the sole property of Southeast Sign Company and may not be duplicated or utilized in any fashion without written consent from Southeast Sign Company management. This design is for illustration & concept purposes only. Not for production unless otherwise



F3 Marina_Ft Lauderdale, FL_R00A_VP

O:\Client Files\F3 Marina\Design\

Date	Revision	Revision Detail	Designer
10.25.23	00	Original	JO

23 - Property Photos - West Elevation



SOUTHEAST SIGN CO.
ELECTRICAL SIGN AND LIGHTING SPECIALISTS
5375 Hiatus Rd. • Sunrise, FL 33351
754-332-2263

F3 MARINA
1335 SE 16th St.
Ft. Lauderdale, FL 33316

Sales Associate: Nick Santoriello
Project Manager: Matt Boone
Designer: Justin Ortega

Permitting Info & Calculations:

	Allowed Sq. Ft.
	Proposed Sq. Ft.

- Client Approval:
- Approved
 - Approved as Noted
 - Rejected

Notes:

Client Signature: _____

Date: _____

This artwork is the sole property of Southeast Sign Company and may not be duplicated or utilized in any fashion without written consent from Southeast Sign Company management. This design is for illustration & concept purposes only. Not for production unless otherwise



F3 Marina_Ft Lauderdale, FL_R00A_VP

Date	Revision	Revision Detail	Designer
10.25.23	00	Original	JO

Page 4: Sign Notification Requirements and Affidavit

SIGN NOTICE

Applicant must **POST SIGNS** (for Board of Adjustment) according to Sec. 47-27.2 Types of Public Notice and 47-27.9 Variance, Special Exception, Temporary Non-Conforming Use, Interpretation requires the following notice:

- Sign Notice shall be given by the applicant by posting a sign provided by the City stating the time, date, and place of the Public Hearing on such matter on the property which is the subject of an application for a development permit. If more than one (1) public hearing is held on a matter, the date, time, and place shall be stated on the sign or changed as applicable.
- The sign shall be posted at least fifteen (15) days prior to the date of the public hearing.
- The sign shall be visible from adjacent rights-of-way, including waterways, but excepting alleys.
- If the subject property is on more than one (1) right-of-way, as described above, a sign shall be posted facing each right-of-way.
- If the applicant is not the owner of the property that is subject of the application, the applicant shall post the sign on or as near to the subject property as possible subject to the permission of the owner of the property where the sign is located or, in a location in the right-of-way if approved by the City.
- If the sign is destroyed or removed from the property, the applicant is responsible for obtaining another sign from the City and posting the sign on the property.
- The sign shall remain on the property until final disposition of the application. This shall include any deferral, rehearing, appeal, request for review or hearings by another body. The sign information shall be changed as above to reflect any new dates.
- The applicant shall, five (5) days prior to the public hearing, execute and submit to the department an affidavit of proof of posting of the public notice sign according to this section. If the applicant fails to submit the affidavit the public hearing will be postponed until the next hearing after the affidavit has been supplied.

AFFIDAVIT OF POSTING SIGNS

STATE OF FLORIDA

BROWARD COUNTY

BOA CASE NO. PLN-BOA-23100004

APPLICANT: Matthew Boone

PROPERTY: 1335 SE 16th Street, Ft Lauderdale, FL 33316

PUBLIC HEARING DATE: 2.14.24

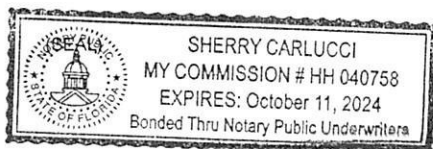
BEFORE ME, the undersigned authority, personally appeared Matthew Boone, who upon being duly sworn and cautioned, under oath deposes and says:

1. Affiant is the Applicant in the above cited City of Fort Lauderdale **Board or Commission Case**.
2. The Affiant/Applicant has posted or has caused to be posted on the Property the signage provided by the City of Fort Lauderdale, which such signage notifies the public of the time, date and place of the Public Hearing on the application for relief before the **Board or Commission**.
3. That the sign(s) referenced in Paragraph two (2) above was posted on the Property in such manner as to be visible from adjacent streets and waterways and was posted at least **fifteen (15)** days prior to the date of the Public Hearing cited above and has remained continuously posted until the date of execution and filing of this Affidavit. Said sign(s) shall be visible from and within twenty (20) feet of streets and waterways, and shall be securely fastened to a stake, fence, or building.
4. Affiant acknowledges that the sign must remain posted on the property until the final disposition of the case before the **Board or Commission**. **Should the application be continued, deferred, or re-heard, the sign shall be amended to reflect the new dates.**
5. Affiant acknowledges that this Affidavit must be executed and filed with the Zoning & Landscaping Division **five (5)** calendar days prior to the date of Public Hearing and if the Affidavit is not submitted, the Public Hearing on this case shall be cancelled.
6. Affiant is familiar with the nature of an oath or affirmation and is familiar with the laws of perjury in the State of Florida and the penalties, therefore.

NOTE: I understand that if my sign is not returned within the prescribed time limit as noted in Sec. 47.27.2.j of the City of Fort Lauderdale ULDR, I will forfeit my sign deposit. ^{MB} (initial here)

Matthew Boone
Affiant

SWORN TO AND SUBSCRIBED before me in the County and State above aforesaid this 1 day of February, 2024



Sherry Carlucci
NOTARY PUBLIC
MY COMMISSION EXPIRES: 10-11-24



CITY OF FORT LAUDERDALE

PUBLIC NOTICE

BOARD OF ADJUSTMENT MEETING

DATE: FEBRUARY 14, 2024

TIME: 6:00 P.M.

CASE: PLN-BOA-23100004

Sec. 47-22.4, A.1- Maximum number of signs at one location and special requirements in zoning districts.

• Requesting a variance to allow a proposed sign on the east elevation of the structure, which is not abutting Streets and vehicle travel ways, whereas as the code requires signs shall be limited and oriented to be viewed from the streets and vehicle travel ways abutting the lot or plot.

FOR MORE INFORMATION CONTACT THE PLANNING DEPARTMENT
PLANNING DEPARTMENT
3141 LAUDERDALE BLVD.
FORT LAUDERDALE, FL 33309
CONTACT: 784-943-4000

TO WATCH AND LISTEN TO THE BOARD OF ADJUSTMENT MEETING VISIT
CITY OF FORT LAUDERDALE BOA-2310000004
WWW.CITYOFFORTLAUDERDALE.COM/BOA-2310000004



 **CITY OF SAN JOSE**
PUBLIC NOTICE
BOARD OF ADJUSTMENT MEETING
DATE: FEBRUARY 14, 2024 TIME: 6:00 P.M. CASE: PLN-BOA-23100004
Sec. 47.224, A.1 - Maximum number of signs at one location and special requirements in zoning districts.
*Requesting a variance to allow a proposed sign on the east elevation of the structure, which is not abutting streets and vehicle travel ways, whereas as the code requires signs shall be limited and oriented to be viewed from the streets and vehicle travel ways abutting the lot or plot.

 CITY OF FORT LAUDERDALE
PUBLIC NOTICE
BOARD OF ADJUSTMENT MEETING
DATE: FEBRUARY 14, 2024 TIME: 6:00 P.M. CASE: PIN-BOA-23100004
Sec. 47-22 & A.1- Maximum number of signs at one location and special requirements in zoning districts.
• Requesting a variance to allow a proposed sign on the east elevation of the structure, which is not abutting streets and vehicle travel ways, whereas as the code requires signs shall be limited and oriented to be viewed from the streets and vehicle travel ways abutting the lot or plot.
ADMINISTRATIVE SERVICES DEPARTMENT
CITY OF FORT LAUDERDALE
100 N. LAUDERDALE BLVD.
FORT LAUDERDALE, FL 33301
CONTACT: 784-784-3400
IF YOU ARE UNABLE TO ATTEND OR HAVE ANY QUESTIONS, PLEASE CONTACT THE CITY OF FORT LAUDERDALE AT 784-784-3400 OR VISIT OUR WEBSITE AT WWW.FORTLAUDERDALEFL.GOV

SIGN NOTICE

Applicant must **POST SIGNS** (for Board of Adjustment) according to Sec. 47-27.2 Types of Public Notice and 47-27.9 Variance, Special Exception, Temporary Non-Conforming Use. Interpretation requires the following notice:

- Sign Notice shall be given by the applicant by posting a sign provided by the City stating the time, date, and place of the Public Hearing on such matter on the property which is the subject of an application for a development permit. If more than one (1) public hearing is held on a matter, the date, time, and place shall be stated on the sign or changed as applicable.
- The sign shall be posted at least fifteen (15) days prior to the date of the public hearing.
- The sign shall be visible from adjacent rights-of-way, including waterways, but excepting alleys.
- If the subject property is on more than one (1) right-of-way, as described above, a sign shall be posted facing each right-of-way.
- If the applicant is not the owner of the property that is subject of the application, the applicant shall post the sign on or as near to the subject property as possible subject to the permission of the owner of the property where the sign is located or, in a location in the right-of-way if approved by the City.
- If the sign is destroyed or removed from the property, the applicant is responsible for obtaining another sign from the City and posting the sign on the property.
- The sign shall remain on the property until final disposition of the application. This shall include any deferral, rehearing, appeal, request for review or hearings by another body. The sign information shall be changed as above to reflect any new dates.
- The applicant shall, five (5) days prior to the public hearing, execute and submit to the department an affidavit of proof of posting of the public notice sign according to this section. If the applicant fails to submit the affidavit the public hearing will be postponed until the next hearing after the affidavit has been supplied.

AFFIDAVIT OF POSTING SIGNS

STATE OF FLORIDA

BROWARD COUNTY

BOA CASE NO. PLN-BOA-23100004

APPLICANT: Matthew Boone

PROPERTY: 1335 SE 16th St. Ft. Lauderdale, FL 33316

PUBLIC HEARING DATE: December 13th, 2023

BEFORE ME, the undersigned authority, personally appeared Matthew Boone who upon being duly sworn and cautioned, under oath deposes and says:

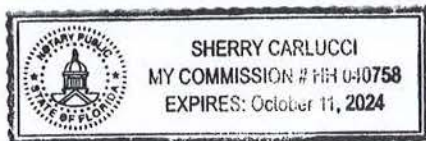
1. Affiant is the Applicant in the above cited City of Fort Lauderdale Board or Commission Case.
2. The Affiant/Applicant has posted or has caused to be posted on the Property the signage provided by the City of Fort Lauderdale, which such signage notifies the public of the time, date and place of the Public Hearing on the application for relief before the Board or Commission.
3. That the sign(s) referenced in Paragraph two (2) above was posted on the Property in such manner as to be visible from adjacent streets and waterways and was posted at least fifteen (15) days prior to the date of the Public Hearing cited above and has remained continuously posted until the date of execution and filing of this Affidavit. Said sign(s) shall be visible from and within twenty (20) feet of streets and waterways, and shall be securely fastened to a stake, fence, or building.
4. Affiant acknowledges that the sign must remain posted on the property until the final disposition of the case before the Board or Commission. Should the application be continued, deferred, or re-heard, the sign shall be amended to reflect the new dates.
5. Affiant acknowledges that this Affidavit must be executed and filed with the Zoning & Landscaping Division five (5) calendar days prior to the date of Public Hearing and if the Affidavit is not submitted, the Public Hearing on this case shall be cancelled.
6. Affiant is familiar with the nature of an oath or affirmation and is familiar with the laws of perjury in the State of Florida and the penalties, therefore.

NOTE: I understand that if my sign is not returned within the prescribed time limit as noted in Sec. 47-27.2(j) of the City of Fort Lauderdale ULDR, I will forfeit my sign deposit MB (initial here)

Affiant

SWORN AND SUBSCRIBED before me in the County and State above aforesaid this 28 day of November, 2023

SEAL



NOTARY PUBLIC
MY COMMISSION EXPIRES:



PUBLIC NOTICE

BOARD OF ADJUSTMENT MEETING

DATE: 07/20/2023 TIME: 09:00 AM LOCATION: 1000 10th Avenue
 1000 10th Avenue, Suite 1000, Jacksonville, FL 32209

Notice: The Board of Adjustment will meet on the date and time listed above to consider and act on the following applications for a change in zoning and/or other matters. The Board of Adjustment will meet in person at the location listed above. The Board of Adjustment will also accept written comments from the public at the meeting. The Board of Adjustment will also accept written comments from the public at the meeting.

For more information, please contact the Planning Department at (904) 251-1234 or visit our website at www.jaxplanning.com.

 **PUBLIC NOTICE**

BOARD OF ADJUSTMENT MEETING
DATE: DECEMBER 13, 2023 TIME: 6:00 P.M. CASE: FLN.BQA-23100004

Sec. 47-22.4, A.1. Maximum number of signs at one location and special requirements in zoning districts.

*Requesting a variance to allow a proposed sign on the east elevation of the structure, which is not abutting streets and vehicle travel ways, whereas as the code requires signs shall be limited and oriented to be viewed from the streets and vehicle travel ways abutting the lot or plot.

City of Fort Lauderdale, Planning Department
100 N. Andrews Ave., Suite 200
Fort Lauderdale, FL 33301
Phone: (954) 356-2200
www.fortlauderdale.gov



PUBLIC NOTICE
BOARD OF ADJUSTMENT MEETING
DATE: 08/26/2024 TIME: 6:00 PM - 8:00 PM
LOCATION: 10000 SW 15th St, Suite 100, Fort Lauderdale, FL 33334
AGENDA: 1. Review and discuss the application for a Special Use Permit for a new building. 2. Public comment. 3. Board discussion and decision.

FIRE
EXTINGUISHER
INSIDE



F3 MARINA

3


CITY OF FORT LAUDERDALE
PUBLIC NOTICE

BOARD OF ADJUSTMENT MEETING
 DATE: DECEMBER 13, 2023 TIME: 6:00 P.M. CASE: PIN-BOA-23100004

Sec. 47-22.4 A.1 - Maximum number of signs at one location and special requirements in zoning districts.

• Requesting a variance to allow a proposed sign on the rear elevation of the structure, which is not abutting streets and vehicle travel ways, whereas as the code requires signs shall be limited and oriented to be viewed from the streets and vehicle travel ways abutting the lot of plot.

PUBLIC NOTICE: This notice is posted on the premises of the subject property. It is the responsibility of the applicant to ensure that the notice is posted in a conspicuous location and is visible to the public. The City of Fort Lauderdale is not responsible for the content of this notice.



CITY OF FORT LAUDERDALE
PUBLIC NOTICE

BOARD OF ADJUSTMENT MEETING

DATE: DECEMBER 13, 2023 TIME: 6:00 P.M. CASE: PLN-BOA-23100004

Sec. 47-22.4. A.1- Maximum number of signs at one location and special requirements in zoning districts.

- Requesting a variance to allow a proposed sign on the east elevation of the structure, which is not abutting Streets and vehicle travel ways, whereas as the code requires signs shall be limited and oriented to be viewed from the streets and vehicle travel ways abutting the lot or plot.

MEETING LOCATION: DEVELOPMENT SERVICES DEPARTMENT
700 N.W. 19th AVENUE (LOBBY)
FORT LAUDERDALE, FL 33311
CONTACT: 954-828-6504

TO WATCH AND LISTEN TO THE BOARD OF ADJUSTMENT MEETING VISIT:
<https://www.fortlauderdale.gov/government/BOA>
www.youtube.com/cityoffortlauderdale



This Notice is the property of the City of Fort Lauderdale. In accordance with City Code Section 47-22.4, it shall be removed by any person in charge of the structure or building on which this building or other thing belonging to or under the control of the City. Persons entering or removing the Notice shall be liable to the City of Fort Lauderdale. In accordance with City Code Section 47-22.4, it is the sign holder's responsibility to remove the sign from the structure or building on which this building or other thing belonging to or under the control of the City. Information on the removal of signs is available at www.fortlauderdale.gov/government/BOA.