

MAINTENANCE OF TRAFFIC (MOT) FORM

SECTION 1: APPLICANT INFORMATION

Applicant Name: TeamFootWorks Applicant Phone: 305.666.7223
 Applicant Email: Jp@teamfootworks.org
 Applicant Address: 5724 Sunset Drive Miami FL 33143
(Address, City, State, Zip Code)
 City Project Manager (if applicable): _____ Phone: _____
 Agency responsible for this project: City County FDOT Other: All American Barricades
 On-site/Emergency Contact Phone: Jp Huseby 305.877.1239

SECTION 2: PROJECT INFORMATION

ENG Permit # (obtain from Department of Sustainable Development (DSD)): N/A - Special Event
 Project Name: 2024 Lexus Corporate Run
 Project Address: Venue: Esplanade Park 400 SW 2 St Fort Lauderdale FL 33312
(Address, City, State, Zip Code)

Specific Dates and Times Requested for MOT Implementation:

Please identify a start date that is at least two weeks from the submittal date. The approval of an MOT application may require up to two weeks from the time that all required documents are received by TAM staff.

Begin Date: 3/19/24 Begin Time: 9AM
 End Date: 3/20/24 End Time: 10PM

SECTION 3: PROJECT DETAILS

- Partial or Shoulder Closure
- Full Road Closure (detour): Under 72 Hours
- Sidewalk Closure: Under 72 Hours
- Full Road/Sidewalk Closure: More than 72 Hours

- Daily Setup/ Breakdown YES NO
- Using Crane in ROW* YES NO
- Parking Meters Impacted* YES NO

*Crane and parking meter mitigation must be done prior to MOT approval. Please refer to the MOT Guidelines for crane definitions.

SECTION 4: TYPE OF WORK DESCRIPTION

Please make sure to include the following information in the description:

- List the names of affected streets and the nearest intersection. Use complete street names, including directionals.
- Describe the nature of the construction and any phasing plans. A separate MOT application is required for each phase.
- Describe any specific safety hazards that the work may produce during construction (i.e., large holes, etc.).

1) Special Event: 2024 Lexus Corporate Run; Venue Location: Esplanade Park 400 SW 2 St Fort Lauderdale FL 33312

2) Not applicable: Not a construction project

3) Not applicable: Not a construction project (please refer to event MOT)

SECTION 5: FDOT DESIGN STANDARD INDEX DRAWING NUMBERS/MUTCD TYPICAL APPLICATION

(State which FDOT Standard Index 600 series will be followed. The indexes must include the north arrow and the names of the main and cross streets. Also, state whether trenches will be covered or backfilled during non-working hours.)

[FDOT] 102-602, 102-615, 102-616; [MUTCD] TA-19, TA-20 (Please refer to the Event MOT/Index Packet)

MAINTENANCE OF TRAFFIC (MOT) FORM

SECTION 6: MOT DESCRIPTION

Please make sure to include the following information in the description:

- List the lanes that will be open and closed on each street and describe any necessary detours in detail. If detours are not required, please state that below.
- State if flagmen will be provided.
- State if the MOT will be continuous or intermittent. If intermittent, state the times of the day the MOT will be in effect.
- State any other special considerations related to this request.

1) Please refer to the event MOT plans for open & closed lanes and applicable detours
 2) Flagmen will not be needed; Not a construction project
 3) MOT will be continuous for the duration of the event
 4) Licensed police officers will be present throughout the routes to ensure the safety of the public, participants and the crew
 ELPD to provide access to MODS, PACA, Broward County Garage

SECTION 7: MOT FORM CHECKLIST (Provide one copy of each attachment.)

- | | |
|---|---|
| <input checked="" type="checkbox"/> Completed Required Signatures Form | <input checked="" type="checkbox"/> Certification(s) for Traffic Control Technician or Traffic Control Supervisor must be embedded on MOT plans along with FDOT Indexes/MUTCD documents |
| <input checked="" type="checkbox"/> Color aerial(s)/MOT Plan with Index overlay | <input type="checkbox"/> Plan of work (optional, but preferred) |
| <input checked="" type="checkbox"/> County and State approvals (if required) | |
| <input type="checkbox"/> Crane and Parking Mitigation (if required) | |
| <input checked="" type="checkbox"/> FDOT Index MUTCD Reference Drawing(s) | |

SECTION 8: ADDITIONAL COMMENTS

Special event with road closure will be monitored by certified police officers

Please Note: The approval of an MOT application may require up to two weeks from the time that all required documents in the checklist above are received by TAM staff. Any rejected MOT submittal that is corrected and sent back will be considered a new submittal, which may require up to two additional weeks to approve. Additional time may be needed for more complex plans or plans requiring additional coordination/information.

In signing this application, I understand that separate City and/or County and/or State permits may be required for this project. Furthermore, I am aware that I am responsible for ensuring that the project is completed in accordance with the plans and specifications as stipulated in the permit approval condition.

[Signature]
 (APPLICANT SIGNATURE)
2/1/24
 (DATE SIGNED)

JP HUSEBY / Race Director
 (PRINT NAME/TITLE)

As a consideration for the permission granted herein, JP HUSEBY / Team Footworks agrees to indemnify and hold harmless the City of Fort Lauderdale for any damages, claims, or injuries that may result from the MOT plan approved under the PERMIT.

TEAM FOOTWORKS
 (NAME OF COMPANY)

BY: JP HUSEBY
 (COMPANY AUTHORIZED AGENT)

Office Use Only

MOT ID#: _____

ENG Permit#: _____

REQUIRED SIGNATURES FORM

Applicant must collect all required signatures. To expedite processing, individual signatures may be obtained and submitted to MOT@fortlauderdale.gov separately on this page. All signatures and comments must be submitted before two-week review process begins.

<p>Print Name _____ Signature _____</p> <p>Police Department 1300 W. Broward Boulevard Tel: 954-828-5477 Call for Appointment</p> <p>*Required only if MOT includes a detour for any direction of travel.</p>	<p>_____ (Date)</p>
<p>Print Name <u>Jason W Miller</u> Signature <u>Jason W. Miller</u></p> <p>Fire Rescue Department 528 N.W. 2nd Street Tel: 954-828-6800 Call for Appointment</p> <p>*Required only if MOT includes a detour for any direction of travel.</p>	<p><u>3/15/24</u> (Date)</p>
<p>Print Name <u>Manocheka Fidelio</u> Signature <u>M. Fidelio</u></p> <p>Broward County Traffic Engineering Division 2300 W. Commercial Boulevard Tel: 954-847-2653 Call for Appointment. Walk-ins NOT accepted.</p> <p>*Required only if MOT/detour affects Broward County road or intersection.</p>	<p><u>02/07/24</u> (Date)</p>
<p>After all applicable signatures are collected, applicant should submit the MOT plan and this routing form to the Transportation and Mobility Department at mot@fortlauderdale.gov.</p>	
<p style="text-align: center;">OFFICE USE ONLY Department Director's Signature (requested by City staff if required)</p>	
<p>Print Name <u>Morgan Dunn</u> Signature <u>Morgan Dunn</u></p> <p>Transportation and Mobility Department 290 N.E. 3rd Avenue Tel: 954-828-4997 Email: MOT@fortlauderdale.gov Call for Appointment. Walk-ins and hard copies NOT accepted.</p>	<p><u>3/18/24</u> (Date)</p>
<p>Signature _____</p> <p>Transportation and Mobility Department Ben Rogers, Director</p>	<p>_____ (Date)</p>

A copy of the final permit and this MOT form shall be kept on site and be made available to the City Inspector at all times.

Traffic modifications required for special events shall be coordinated through the Parks and Recreation's Special Events Department. Please call 954-828-4349 or email BHenry@fortlauderdale.gov.

MOT plans for City Capital Improvement Projects shall be coordinated through the City of Fort Lauderdale Public Works Department. Please call 954-828-5772 or email ralvarez@fortlauderdale.gov.

From: [Monica Ferrer](#)
To: [Morgan Dunn](#)
Subject: RE: TAM-MOT-24020003 - Lexus Corporate Run
Date: Monday, March 18, 2024 3:45:22 PM
Attachments: [image001.png](#)

Its approved I am beach side

Sergeant Monica Ferrer

Specialized Operations Division | Community Outreach & Resource

☎ 954-828-5703 / ☎ 954-448-9574

I © Fort Lauderdale 



From: [Jp Huseby](#)
To: [Morgan Dunn](#)
Cc: [Maria Sentmanat](#)
Subject: [EXTERNAL:CAUTION!]- Fwd: March 20- Lexus 5k Run
Date: Tuesday, February 6, 2024 8:52:13 AM
Attachments: [image001.png](#)

**[::CAUTION!:] This email originated from *outside* The City of Fort Lauderdale.
Do Not Reply, click links, or open attachments from an unknown or suspicious origin. Confirm the email address is from an expected source before taking action.
Report any suspicious emails to spamadmin@fortlauderdale.gov**

Morgan does this suffice for letter from construction project on SW 2 St?
Thanks!

Jp Huseby
TeamFootWorks
5724 Sunset Drive
Miami Fl 33143
W 305.666.7223
C 305.877.1239

Begin forwarded message:

From: Thomas Janeczek <tJaneczek@jmaf.net>
Subject: **March 20- Lexus 5k Run**
Date: February 6, 2024 at 7:23:27 AM EST
To: "jp@teamfootworks.org" <jp@teamfootworks.org>

To whom it may concern,

As the Project Superintendent, of a new 44-Story High rise at 140 SW 2nd street, in Fort Lauderdale, which is part of the Society Las Olas development.

I am aware of the road closures associated with the Lexus Corporate Run on March 20,2024.

I am in full contact with the race director Jp Huseby, and I will reach out to him regarding any concerns we may have. We have no objections to the event.

Thomas Janeczek
General Superintendent

U.S. Department of
Homeland Security

United States
Coast Guard



Commander
United States Coast Guard
Seventh District

909 S.E. 1st Avenue, Room 432
Miami, FL 33131-3028
Staff Symbol: (dpb)
Phone: 571-613-1816
Email: Leonard.D.Newsom@uscg.mil

16593/3017/2128
February 27, 2024

Mr. Orlando Cruz
Broward County, Hwy and Bridge Maintenance Division
Construction Project Manager
1600 NW 30th Ave
Pompano Beach, FL 33069

Delivered via email: OCruz@Broward.org

Dear Mr. Cruz:

Broward County is authorized to temporarily deviate from drawbridge operation regulation 33 CFR 117.313(a) that governs the SE 3rd Avenue Bridge across the New River, mile 1.4 at Fort Lauderdale, Florida, and 33 CFR 117.313(b) that governs the Andrews Avenue Bridge across the New River, mile 2.3 at Fort Lauderdale, Florida

Under this temporary deviation, the following bridges are allowed to remain closed to navigation including tugs and tugs with tows, on Wednesday March 20, 2024, to facilitate the Lexus Corporate Run: the SE 3rd Avenue Bridge from 6:45 p.m. to 7:15 p.m., and the Andrews Avenue Bridge from 6:55 p.m. to 7:55 p.m. Public vessels of the United States and vessels in distress shall be passed at any time. The U.S. Coast Guard will announce the temporary change to the bridge operating regulation in the Local Notice to Mariners and via a Broadcast Notice to Mariners.

In accordance with the 2018 Coast Guard Authorization Act (P.L.115-288), Section 832 d.1 .B, the bridge owner, Broward County, must notify the public by publishing notice of the temporary change to drawbridge operating schedule in a newspaper of general circulation in the place where the bridge is located. Broward County must also notify the office of transportation and law enforcement organization with jurisdiction over the roadway that abuts the approaches to the bridge. Please inform the local police agencies not to park their vehicles on the bridge structure.

This deviation may not be changed or extended without written approval from the U.S. Coast Guard. This temporary deviation is conditional and may be withdrawn at any time if the U.S. Coast Guard determines that the safety of human life, the environment, or the needs of navigation become endangered.

In accordance with 33 CFR 117.35(e), the bridge must return to its regular operating schedule immediately at the end of the designated time-period.

The imposition of civil penalties may result for failure to ensure that all requirements of this temporary deviation are followed in their entirety.

RE: Lexus Corporate Run

16593/3017/2128
February 27, 2024

If you have any questions please contact USCG Sector Miami Waterways Division Chief, LT Benjamin Adrien at (305) 535-4307, email Benjamin.D.Adrien@uscg.mil or my representative, Mr. Leonard Newsom at (571) 613-1816, email Leonard.D.Newsom@uscg.mil

Sincerely,

A handwritten signature in blue ink, appearing to read "Randall D. Overton", with a long horizontal flourish extending to the right.

Randall D. Overton, M.P.A
Director, Bridge Administration Program
U.S. Coast Guard District Seven
By direction

eCopy: CG Sector Miami

RECEIVED
 JAN 10 2024
 TRAFFIC ENGINEERING DIVISION

Maintenance of Traffic Application Form

Date 1/10/24 Broward County Permit Number (if required) 2024 004 MI
 Applicant/Authorized Agent TEAMFOOTWORKS Address 5724 SUNSET DRIVE
 City MIAMI State FL Zip 33143 Office # 305 666 7223
 Mobile # 305-877-1239 E-mail JP@TEAMFOOTWORKS.ORG
 Full name and Mobile # of 24 hr Contact Person JP HUSEBY 305-877-1239
 Name of Applicant/Authorized Agent Working under this Approval: JP HUSEBY

Location of Project: DOWNTOWN FORT LAUDERDALE City: FORT LAUDERDALE

Project Boundaries, From SEE COURSE MAP To _____

Description of Work: SK RUN/WALK

Proposed Start Date: 3/20/24 6:45PM Proposed Completion Date: 3/20/24 8PM

Authorized Contractor's Representative
JP HUSEBY _____ [Signature] 1/10/24
 (Print Name) (Signature) (Date)

A copy of the certification card(s) shall be included with every MOT Plan

(Print Name of Certified Person Submitting MOT)	(Level)	(Signature)	(Date)
<u>ARIEL GARLOS</u>	<u>ADV.</u>	<u>[Signature]</u>	<u>01/09/2024</u>
<u>ARIEL GARLOS</u>	<u>ADV.</u>	<u>[Signature]</u>	<u>01/09/2024</u>
<u>ARIEL GARLOS</u>	<u>ADV.</u>	<u>[Signature]</u>	<u>01/09/2024</u>
<u>N/A</u>	<u>N/A</u>	<u>N/A</u>	<u>01/09/2024</u>

(Print Name of Certified Person Setting Up MOT) (Level) (Signature) (Date)
 (Print Name of Certified Person Maintaining MOT) (Level) (Signature) (Date)
 (Print Name of Certified Person in Charge of Flagging Operation MOT) (Level) (Signature) (Date)

The following document will be required prior to the approval of the MOT plan when signal equipment is impacted:

A filled out and signed form of ACCEPTANCE OF TRAFFIC SIGNAL MAINTENANCE AND TUNING BY CONTRACTOR DURING CONSTRUCTION AND BURN-IN PERIOD. The form can be downloaded under the category of Maintenance of Traffic in the webpage of

<http://www.broward.org/Traffic/Pages/Publications.aspx>

BROWARD COUNTY
Traffic Engineering Division
M.O.T. PLANS

APPROVED

By M. Fidelon Revised: 11.14.15
 Date 03/04/24
 Remarks See letter



PUBLIC WORKS DEPARTMENT
TRAFFIC ENGINEERING DIVISION

2300 W. Commercial Boulevard • Fort Lauderdale, Florida 33309 • 954-847-2600

February 1, 2024

JP Huseby
Team FootWorks
5724 Sunset Drive
Miami, Florida 33143

RE: Comments for Fort Lauderdale Lexus Corporate Run

Dear Mr JP Huseby,

This is in response to your submittal to the Broward County Traffic Engineering Division (BCTED) regarding the approval of the Maintenance of Traffic (MOT) plan for for Fort Lauderdale Lexus Corporate Run which will be held on March 20, 2024. BCTED reviewed and approved this plan. Please note that the following comments are applied with this approval:

- Any traffic control devices should be set up in accordance with MUTCD and Florida Department of Transportation (FDOT) Design Standards;
- BCTED's review and approval is only for the City and County right-of-way within the City of Fort Lauderdale;
- Road closure of any city streets should be approved by the City;
- The installation of temporary traffic control devices on any state streets should be approved by FDOT;
- Broward County Transit review and approval of any bus route diversion is required; and
- The confirmation letter from the United States Coast Guard regarding the closure for the N Andrews Avenue and SE 3 Avenue Bridge is required and should be attached to the MOT package.

Should you have any further questions please call me at any time at 954-847-2622.

Very truly yours,

Manoucheka Fidelia

MF/mf

\\Bctefst\TE\Groups\STUDIES\MOT\Mot_Letters\Fort Lauderdale Mercedes-Benz Corporate Run (Fort Lauderdale)-04-04-22 docxx

Fidelia, Manoucheka

From: Jp Huseby <jp@teamfootworks.org>
Sent: Friday, January 26, 2024 11:37 AM
To: Joachim, Etienne
Cc: Cai, Lei; Fidelia, Manoucheka; Yang, Paul; Maria Sentmanat; Weaver-Ingram, Brinda; Cruz, Orlando
Subject: Re: Road closure application for Lexus Corporate Run 3/30/24

External Email Warning

This email originated from outside the Broward County email system. Do not reply, click links, or open attachments unless you recognize the sender's email address (not just the name) as legitimate and know the content is safe. Report any suspicious emails to ETS Security by selecting the Phish Alert Report button.

Thanks Etienne!!
Jp Huseby
TeamFootWorks
5724 Sunset Drive
Miami, Fl. 33143
W 305.666.7233
C 305.877.1239

On Jan 26, 2024, at 11:18 AM, Joachim, Etienne <EJOACHIM@broward.org> wrote:

Good morning, Lei,
I just want to notify you that the right of way permit for the above referenced event is 2024-004-Mi; final permit pending Broward County Traffic & Highway Bridge Maintenance approval.

Should you have any additional questions please contact me at ejoachim@broward.org or by phone @ 954-577-4571.

Sincerely,

<image001.jpg>

Etienne Joachim, Construction Project Manager
Highway Construction and Engineering Division
1 North University Drive, Box B300, Plantation, FL 33324-2038
954-577-4571-Cell 954-914-0411-Fax 954-357-5843

ejoachim@broward.org

<image002.png>



This Certifies that
ARIEL GARCES

Has Completed a Florida Department of Transportation Approved
Temporary Traffic Control (TTC) Advanced (Refresher) Course

Date Expires: 09/10/2024

Certificate # 60074

Instructor: Richard Cabrera

FDOT Provider # 37

ATSSA
Phone: 540-366-4770
15 Riverside Parkway SE
Frisco, VA
www.atssa.com
donna.clark@atssa.com



INTEGRITY. BRAVE. LIVE. LEAD.

TEMPORARY CLOSING OF STATE ROAD PERMITDate: 3/5/2024Permit No. 2024-F-491-00015**Governmental Entity**

Approving Local Government City of Fort Lauderdale Contact Person Brittany Henry
 Address Parks and Recreation City of Fort Lauderdale Ft Lauderdale, Florida 33132
 Telephone (954) 828-4349 ext. _____ Email bhenry@fortlauderdale.gov

Organization Requesting Special Event

Name of Organization TeamFootworks Contact Person Jp Huseby
 Address 5724 Sunset Drive Miami, Florida 33143
 Telephone (305) 877-1239 ext. _____ Email jp@teamfootworks.org

Description of Special Event

Event Title Lexus Corporate Run Date of Event 3/20/2024
 Start Time 6:45 PM (EST) End Time 9:00 PM (EST)
 Event Route (attach map)

 Detour Route (attach map)

Law Enforcement Agency Responsible for Traffic Control

Name of Agency City of Fort Lauderdale Police Department

US Coast Guard Approval for Controlling Movable Bridge

Not Applicable
 Copy of USCG Approval Letter Attached
 Bridge Location _____

The Permittee will assume all risk of and indemnify, defend and save harmless the State of Florida and the FDOT from and against any and all loss, damage, cost or expense arising in any manner on account of the exercise of this event.

The Permittee shall be responsible to maintain the portion of the state road it occupies for the duration of this event, free of litter and providing a safe environment to the public.

Signatures of Authorization

Event Coordinator Jp Huseby Signature Jp Huseby Date 3/5/2024
 Law Enforcement
 Name/Title Jeff Jenkins / Captain Signature Jeff Jenkins Date 3/5/2024
 Government Official
 Name/Title Brittany Henry / Special Events Coordinat Signature Brittany Henry Date 3/5/2024

FDOT Special Conditions

Please call VERSAR Global Solutions +1.888.934. 1669.A copy of this permit and plans will be always on the site.

FDOT Authorization

Name/Title Valerie Garland / MAINTENANCE MANA Signature Valerie Garland Date 3/5/2024

Approved
 2024-F-491-00015
 Valerie Garland
 3/5/2024

STATE OF FLORIDA DEPARTMENT OF TRANSPORTATION
TEMPORARY CLOSING OF STATE ROAD PERMIT

Date: 2/20/2024

Permit No. _____

Governmental Entity

Approving Local Government <u>City of Fort Lauderdale</u>	Contact Person <u>Brittany Henry</u>
Address <u>xxxxxxx</u>	
Telephone <u>954.828.4349</u>	Email <u>bhenry@fortlauderdale.gov</u>

Organization Requesting Special Event

Name of Organization <u>TeamFootWorks</u>	Contact Person <u>Jp Huseby</u>
Address <u>5724 Sunset Drive Miami, Fl. 33143</u>	
Telephone <u>305.877.1239</u>	Email <u>jp@teamfootworks.org</u>

Description of Special Event

Event Title <u>Lexus Corporate Run</u>	Date of Event <u>3/20/24</u>
Start Time <u>8:45pm</u>	End Time <u>8:00pm</u>
Event Route (attach map) <u>Course map attached.</u>	
Detour Route (attach map) <u>MOT attached.</u>	

Law Enforcement Agency Responsible for Traffic Control

Name of Agency <u>Fort Lauderdale Police Department</u>

US Coast Guard Approval for Controlling Movable Bridge

Not Applicable <input type="checkbox"/>
Copy of USCG Approval Letter Attached <input checked="" type="checkbox"/>
Bridge Location <u>SE 3 Ave and Andrews Ave bridge</u>

The Permittee will assume all risk of and indemnify, defend and save harmless the State of Florida and the FDOT from and against any and all loss, damage, cost or expense arising in any manner on account of the exercise of this event.

The Permittee shall be responsible to maintain the portion of the state road it occupies for the duration of this event, free of litter and providing a safe environment to the public.

Signatures of Authorization

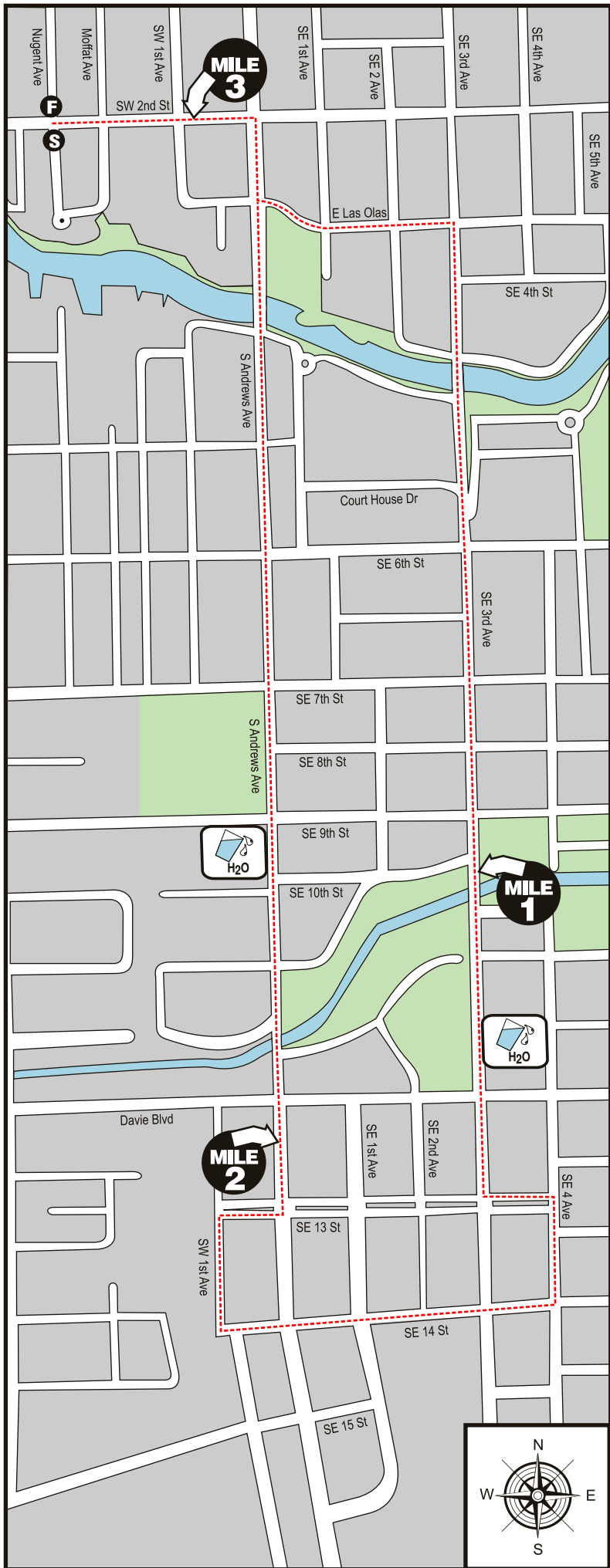
Event Coordinator <u>Jp Huseby</u>	Signature <u>[Signature]</u>	Date <u>2/27/24</u>
Law Enforcement Name/Title <u>Jeff Jenkins Captain</u>	Signature <u>[Signature]</u>	Date <u>2/21/24</u>
Government Official Name/Title <u>Carl Williams, PKR Director</u>	Signature <u>[Signature]</u>	Date <u>2/22/24</u>

FDOT Special Conditions

FDOT Authorization

Name/Title _____	Signature _____	Date _____
------------------	-----------------	------------

Approved
2024-F-491-00015
Valerie Garland
3/5/2024



FORT LAUDERDALE

5K COURSE MAP

ESPLANADE PARK • MARCH 20, 2024 • 6:45PM

Approved
 2024-F-491-00015
 Valerie Garland
 Produced by
TeamFootWorks
 TEAMFOOTWORKS.ORG 305.666.RACE

PRE-EVENT STAGING CLOSURE

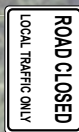


NTS

MATCH LINE SHEET 2

SW 7th Avenue / AVENUE OF THE ARTS

SW 2nd STREET



See Advance
Signing Detail

TABLE 1

TABLE 2

Work Zone Speed (mph)	DEVICE SPACING				Distance Between Signs				Buffer Space	Taper Space
	Maximum Spacing of Cones or Tubular Markers		Maximum Spacing of Type I or Type II Barricades/Panels/Drums							
	On a Taper	On a Tangent	On a Taper	On a Tangent	A	B	C	D		
25	25'	50'	25'	50'	200'	200'	200'	100'	155'	125'
30	25'	50'	25'	50'	200'	200'	200'	100'	200'	180'
35	25'	50'	25'	50'	200'	200'	200'	100'	250'	245'
40	25'	50'	25'	50'	200'	200'	200'	100'	305'	320'
45	25'	50'	25'	50'	500'	500'	500'	175'	360'	540'
50	25'	50'	25'	100'	500'	500'	500'	250'	425'	600'
55	25'	50'	25'	100'	2640'	1500'	1000'	500'	495'	660'
60	25'	50'	25'	100'	2640'	1500'	1000'	500'	570'	720'
65	25'	50'	25'	100'	2640'	1500'	1000'	500'	645'	780'
70	25'	50'	25'	100'	2640'	1500'	1000'	500'	730'	840'



200.0 ft 200.0 ft 200.0 ft

ADVANCE SIGNING DETAIL



Ariel Garces

Certificate:
619944

Issued: 02/08/2024

Expires: 01/29/2028

Instructor: R

Has Completed a FDOT Approved Temporary Traffic Control: Advanced Course.

Training Provider:

Access Safety Compliance Training
11481 SW Rossano Ln.
Port St. Lucie, FL 34987
Ph: 561-350-8913

Verify this Certificate at www.motadmin.com.

Company Information

TEAM FOOTWORKS
FOOTWORKS MIAMI

Tel. #: 786.253.1589
Email: maria@teamfootworks.org

Revisions

No.	DATE	BY	DESCRIPTION

Project Information

FT. LAUDERDALE CORP. RUN 2024
BROWARD BLVD. & NE 3rd AVE
FT. LAUDERDALE, FL



ARIEL GARCES
ALL AMERICAN BARRICADES, CORP.
ATSSA CERTIFICATE #60071

Ariel Garces

Approved
2024-F-491-00015
2024-02-27
2024-02-27
2300 SW 41ST AVENUE
FT. LAUDERDALE, FL 33317
1-888-4 SAFETY (888-472-3389)
www.barricades.com
email: ariel@barricades.com



PRE-EVENT STAGING CLOSURE

TABLE 1

TABLE 2

Work Zone Speed (mph)	DEVICE SPACING				Distance Between Signs				Buffer Space	Taper Space
	Maximum Spacing of Cones or Tubular Markers		Maximum Spacing of Type I or Type II Barricades/Panels/Drums		A	B	C	D		
	On a Taper	On a Tangent	On a Taper	On a Tangent						
25	25'	50'	25'	50'	200'	200'	200'	100'	155'	125'
30	25'	50'	25'	50'	200'	200'	200'	100'	200'	180'
35	25'	50'	25'	50'	200'	200'	200'	100'	250'	245'
40	25'	50'	25'	50'	200'	200'	200'	100'	305'	320'
45	25'	50'	25'	50'	500'	500'	500'	175'	360'	540'
50	25'	50'	25'	100'	500'	500'	500'	250'	425'	600'
55	25'	50'	25'	100'	2640'	1500'	1000'	500'	495'	660'
60	25'	50'	25'	100'	2640'	1500'	1000'	500'	570'	720'
65	25'	50'	25'	100'	2640'	1500'	1000'	500'	645'	780'
70	25'	50'	25'	100'	2640'	1500'	1000'	500'	730'	840'

Certificate: 619944

Issued: 02/08/2024

Expires: 01/29/2028

Instructor: L.R

Ariel Garces

Has Completed a FDOT Approved Temporary Traffic Control: Advanced Course.

Training Provider: Access Safety Compliance Training

11481 SW Rossano Ln.
Port St. Lucie, FL 34987
Ph: 561-350-8913

Verify this Certificate at www.motadmin.com.

Company Information	Revisions	Project Information		Approved																
TEAM FOOTWORKS FOOTWORKS MIAMI Tel. #: 786.253.1589 Email: maria@teamfootworks.org	<table border="1" style="width: 100%;"> <thead> <tr> <th>No.</th> <th>DATE</th> <th>BY</th> <th>DESCRIPTION</th> </tr> </thead> <tbody> <tr><td> </td><td> </td><td> </td><td> </td></tr> <tr><td> </td><td> </td><td> </td><td> </td></tr> <tr><td> </td><td> </td><td> </td><td> </td></tr> </tbody> </table>	No.	DATE	BY	DESCRIPTION													FT. LAUDERDALE CORP. RUN 2024 BROWARD BLVD. & NE 3rd AVE FT. LAUDERDALE, FL	<p>ARIEL GARCES ALL AMERICAN BARRICADES, CORP. ATSSA CERTIFICATE #60071</p>	<p>2024-F-491-00015</p> <p>2300 SW 41ST AVENUE FT. LAUDERDALE, FL 33317 1-888-4 SAFETY (888-472-3389) www.barricades.com email: ariel@barricades.com</p>
No.	DATE	BY	DESCRIPTION																	
Maintenance of Traffic Plan		DATE: 02/27/24	SHEET: 2																	

DURING EVENT CLOSURE



SW 7th Avenue / AVENUE OF THE ARTS

SW 2nd STREET

MATCH LINE SHEET 4

PARKING LOT TEMP. FLOW
INGRESS / EGRESS

Broward Center for the Performing Arts



Work Zone Speed (mph)	DEVICE SPACING				Distance Between Signs				Buffer Space	Taper Space
	Maximum Spacing of Cones or Tubular Markers		Maximum Spacing of Type I or Type II Barricades/Panels/Drums							
	On a Taper	On a Tangent	On a Taper	On a Tangent	A	B	C	D		
25	25'	50'	25'	50'	200'	200'	200'	100'	155'	125'
30	25'	50'	25'	50'	200'	200'	200'	100'	200'	180'
35	25'	50'	25'	50'	200'	200'	200'	100'	250'	245'
40	25'	50'	25'	50'	200'	200'	200'	100'	305'	320'
45	25'	50'	25'	50'	500'	500'	500'	175'	360'	540'
50	25'	50'	25'	100'	500'	500'	500'	250'	425'	600'
55	25'	50'	25'	100'	2640'	1500'	1000'	500'	495'	660'
60	25'	50'	25'	100'	2640'	1500'	1000'	500'	570'	720'
65	25'	50'	25'	100'	2640'	1500'	1000'	500'	645'	780'
70	25'	50'	25'	100'	2640'	1500'	1000'	500'	730'	840'

Certificate: 619944

Issued: 02/08/2024

Expires: 01/29/2028

Instructor: R

Ariel Garces

Has Completed a FDOT Approved Temporary Traffic Control: Advanced Course.

Training Provider: Access Safety Compliance Training

11481 SW Rossano Ln.
Port St. Lucie, FL 34987
Ph: 561-350-8913

Verify this Certificate at www.motadmin.com.

Company Information	
TEAM FOOTWORKS FOOTWORKS MIAMI	
Tel. #: 786.253.1589 Email: maria@teamfootworks.org	

Revisions				
No.	DATE	BY	DESCRIPTION	

Project Information	
FT. LAUDERDALE CORP. RUN 2024 BROWARD BLVD. & NE 3rd AVE FT. LAUDERDALE, FL	
Maintenance of Traffic Plan	DATE: 02/27/24 SHEET: 3

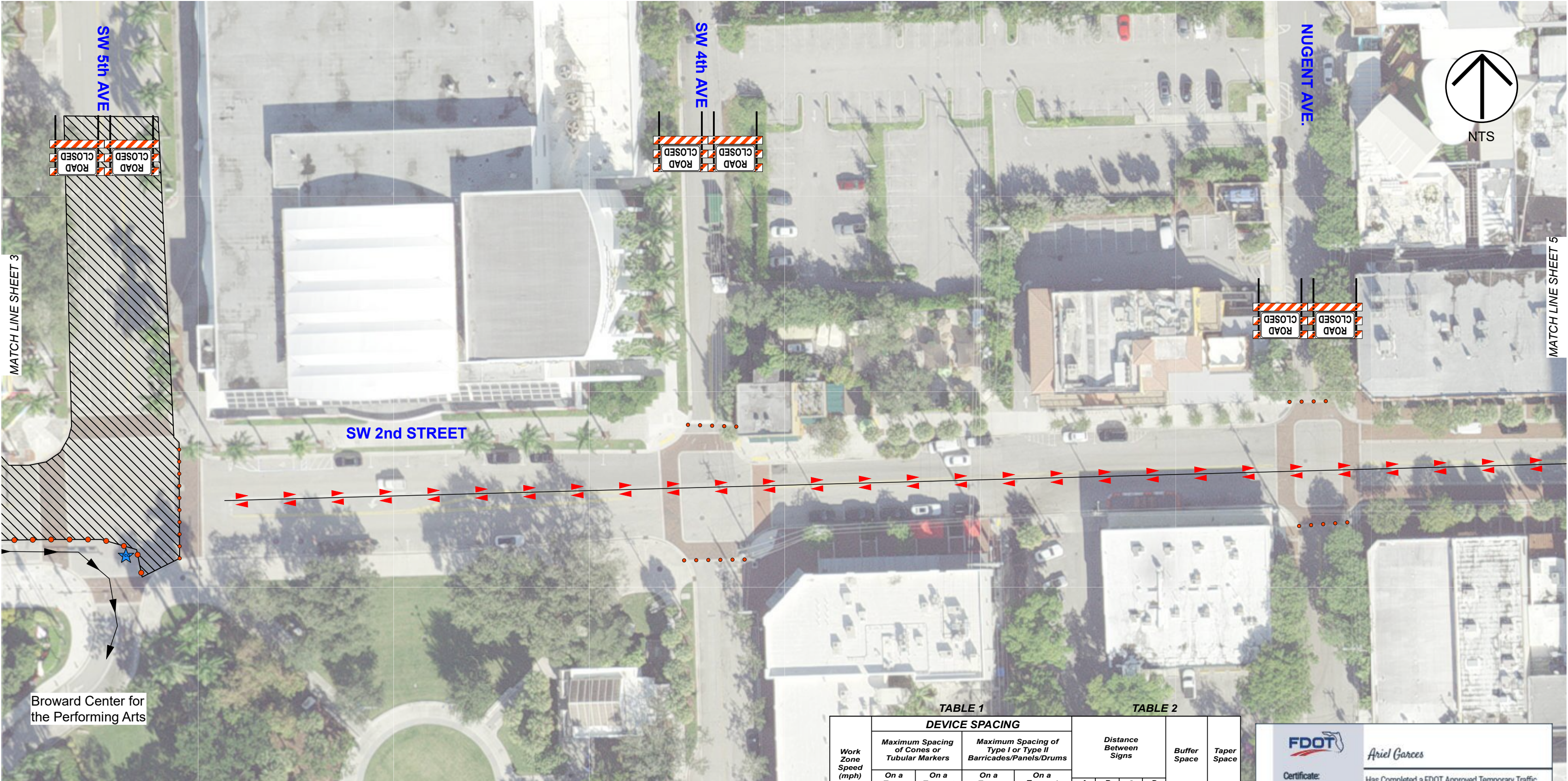
ARIEL GARCES
ALL AMERICAN BARRICADES, CORP.
ATSSA CERTIFICATE #60071

Ariel Garces

Approved

2024-F-491-00015

2300 SW 41ST AVENUE
FT. LAUDERDALE, FL 33317
1-888-4 SAFETY (888-472-3389)
www.barricades.com
email: ariel@barricades.com



DURING EVENT CLOSURE

Work Zone Speed (mph)	TABLE 1 DEVICE SPACING				TABLE 2				Buffer Space	Taper Space
	Maximum Spacing of Cones or Tubular Markers		Maximum Spacing of Type I or Type II Barricades/Panels/Drums		Distance Between Signs					
	On a Taper	On a Tangent	On a Taper	On a Tangent	A	B	C	D		
25	25'	50'	25'	50'	200'	200'	200'	100'	155'	125'
30	25'	50'	25'	50'	200'	200'	200'	100'	200'	180'
35	25'	50'	25'	50'	200'	200'	200'	100'	250'	245'
40	25'	50'	25'	50'	200'	200'	200'	100'	305'	320'
45	25'	50'	25'	50'	500'	500'	500'	175'	360'	540'
50	25'	50'	25'	100'	500'	500'	500'	250'	425'	600'
55	25'	50'	25'	100'	2640'	1500'	1000'	500'	495'	660'
60	25'	50'	25'	100'	2640'	1500'	1000'	500'	570'	720'
65	25'	50'	25'	100'	2640'	1500'	1000'	500'	645'	780'
70	25'	50'	25'	100'	2640'	1500'	1000'	500'	730'	840'

Certificate: 619944
 Issued: 02/08/2024
 Expires: 01/29/2028
 Instructor: R

Ariel Garces

Has Completed a FDOT Approved Temporary Traffic Control: Advanced Course.

Training Provider: Access Safety Compliance Training
 11481 SW Rossano Ln.
 Port St. Lucie, FL 34987
 Ph: 561-350-8913

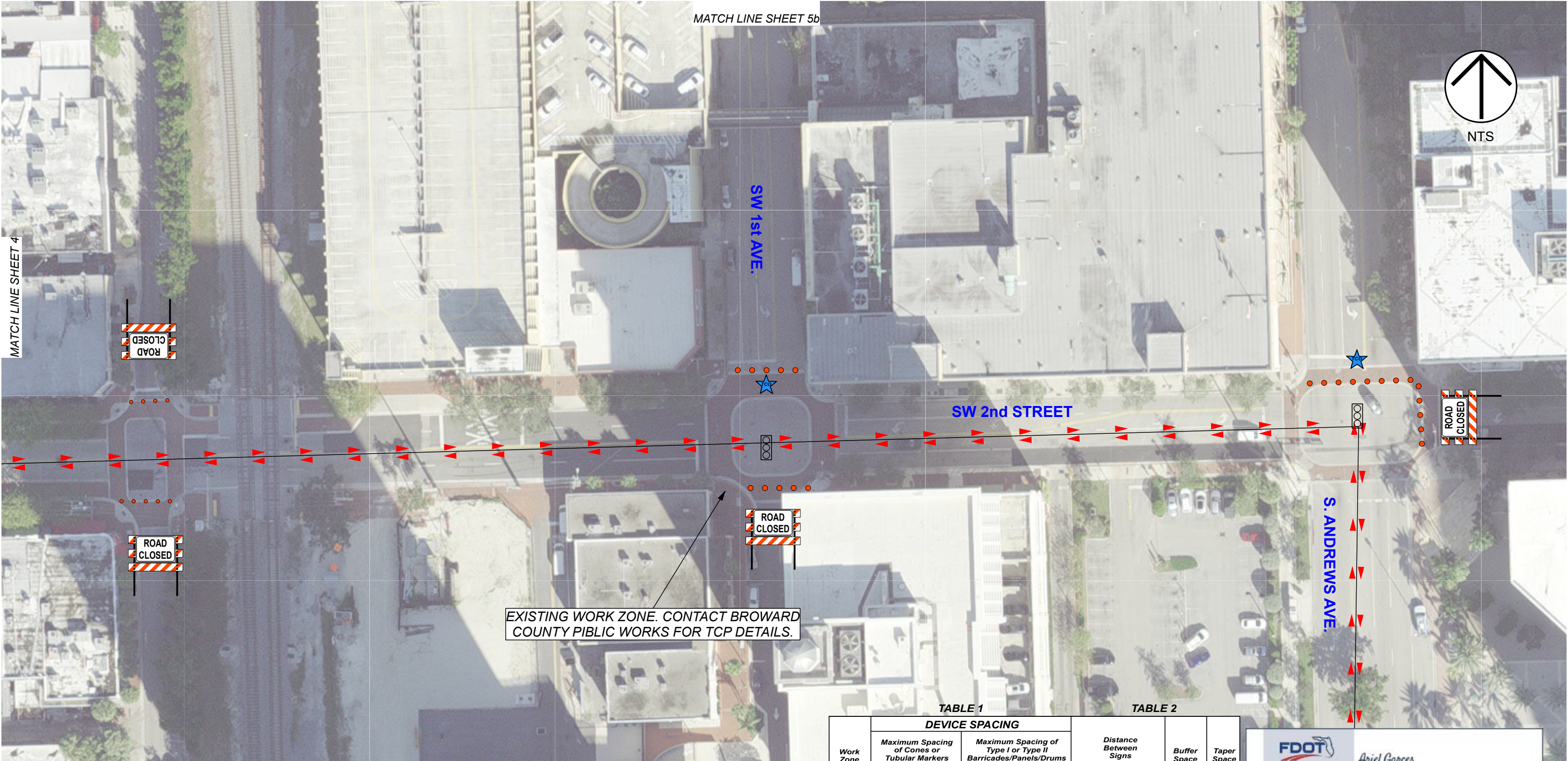
Verify this Certificate at www.motadmin.com.

Company Information	Revisions	Project Information		ARIEL GARCES ALL AMERICAN BARRICADES, CORP. ATSSA CERTIFICATE #60071 <i>Ariel Garces</i>	Approved 2024-F-491-00015 2300 SW 41ST AVENUE FT. LAUDERDALE, FL 33317 1-888-4 SAFETY (888-472-3389) www.barricades.com email: ariel@barricades.com																
TEAM FOOTWORKS FOOTWORKS MIAMI Tel. #: 786.253.1589 Email: maria@teamfootworks.org	<table border="1" style="width: 100%; border-collapse: collapse;"> <thead> <tr> <th>No.</th> <th>DATE</th> <th>BY</th> <th>DESCRIPTION</th> </tr> </thead> <tbody> <tr><td> </td><td> </td><td> </td><td> </td></tr> <tr><td> </td><td> </td><td> </td><td> </td></tr> <tr><td> </td><td> </td><td> </td><td> </td></tr> </tbody> </table>	No.	DATE	BY	DESCRIPTION													FT. LAUDERDALE CORP. RUN 2024 BROWARD BLVD. & NE 3rd AVE FT. LAUDERDALE, FL Maintenance of Traffic Plan DATE: 02/27/24 SHEET: 4			
No.	DATE	BY	DESCRIPTION																		



NTS

MATCH LINE SHEET 4



EXISTING WORK ZONE. CONTACT BROWARD COUNTY PUBLIC WORKS FOR TCP DETAILS.

TABLE 1

TABLE 2

Work Zone Speed (mph)	DEVICE SPACING				Distance Between Signs				Buffer Space	Taper Space
	Maximum Spacing of Cones or Tubular Markers		Maximum Spacing of Type I or Type II Barricades/Panels/Drums		A	B	C	D		
	On a Taper	On a Tangent	On a Taper	On a Tangent						
25	25'	50'	25'	50'	200'	200'	200'	100'	155'	125'
30	25'	50'	25'	50'	200'	200'	200'	100'	200'	180'
35	25'	50'	25'	50'	200'	200'	200'	100'	250'	245'
40	25'	50'	25'	50'	200'	200'	200'	100'	305'	320'
45	25'	50'	25'	50'	500'	500'	500'	175'	360'	540'
50	25'	50'	25'	100'	500'	500'	500'	250'	425'	600'
55	25'	50'	25'	100'	2640'	1500'	1000'	500'	495'	660'
60	25'	50'	25'	100'	2640'	1500'	1000'	500'	570'	720'
65	25'	50'	25'	100'	2640'	1500'	1000'	500'	645'	780'
70	25'	50'	25'	100'	2640'	1500'	1000'	500'	730'	840'



Ariel Garces

Certificate: 619944

Issued: 02/08/2024


Expires: 01/29/2028


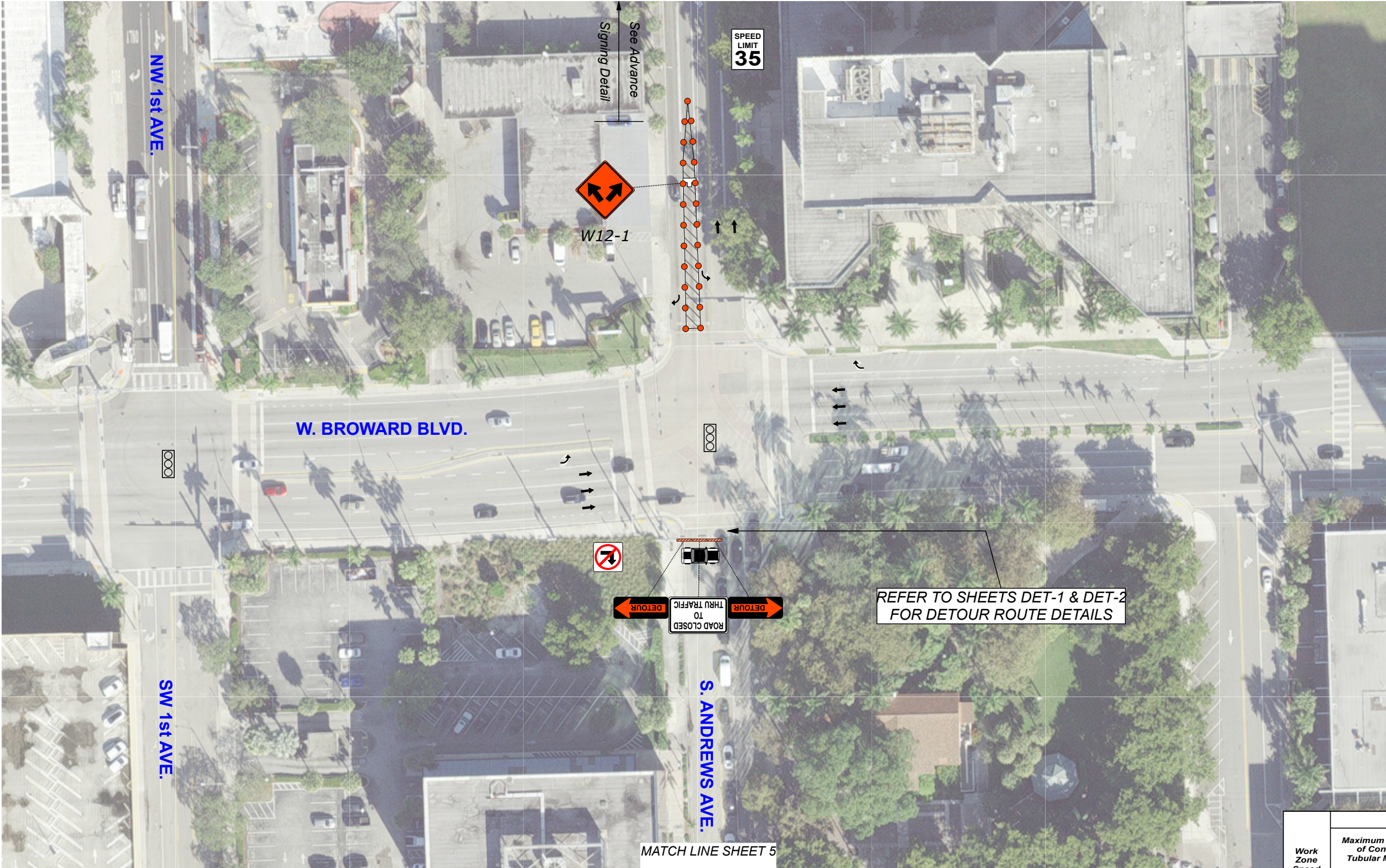
Instructor: L.R.

Has Completed a FDOT Approved Temporary Traffic Control: Advanced Course.

Training Provider: Access Safety Compliance Training
11481 SW Rossano Ln.
Port St. Lucie, FL 34987
Ph: 561-350-8913

Verify this Certificate at www.motadmin.com.

<p>Company Information</p> <p>TEAM FOOTWORKS FOOTWORKS MIAMI</p> <p>Tel. #: 786.253.1589 Email: maria@teamfootworks.org</p>	<p>Revisions</p> <table border="1" style="width: 100%; border-collapse: collapse;"> <thead> <tr> <th>No.</th> <th>DATE</th> <th>BY</th> <th>DESCRIPTION</th> </tr> </thead> <tbody> <tr><td> </td><td> </td><td> </td><td> </td></tr> <tr><td> </td><td> </td><td> </td><td> </td></tr> <tr><td> </td><td> </td><td> </td><td> </td></tr> <tr><td> </td><td> </td><td> </td><td> </td></tr> </tbody> </table>	No.	DATE	BY	DESCRIPTION																	<p>Project Information</p> <p>FT. LAUDERDALE CORP. RUN 2024 BROWARD BLVD. & NE 3rd AVE FT. LAUDERDALE, FL</p> <p>Maintenance of Traffic Plan DATE: 02/27/24 SHEET: 5</p>		<p>ARIEL GARCES ALL AMERICAN BARRICADES, CORP. ATSSA CERTIFICATE #60071</p> <p><i>Ariel Garces</i></p>	<p style="text-align: center;">Approved</p> <p style="font-size: 24px; font-weight: bold;">2024-F-491-00015</p> <p>2300 SW 41ST AVENUE FT. LAUDERDALE, FL 33317 1-888-4 SAFETY (888-472-3389) www.barricades.com email: ariel@barricades.com</p>
No.	DATE	BY	DESCRIPTION																						



NTS

Symbols

- 36 in. Reflective Cone
- Existing Signalized Intersection
- Lane Closure
- PCMS= Portable Changeable Message Sign
- Police Car
- Posted Speed Limit
- Traffic Control Officer
- Traffic Signal
- Type III Barricade
- Work Area

Ariel Garces

Certificate: 619944
 Issued: 02/08/2024
 Expires: 01/29/2028
 Instructor: L.R.

Has Completed a FDOT Approved Temporary Traffic Control: Advanced Course.

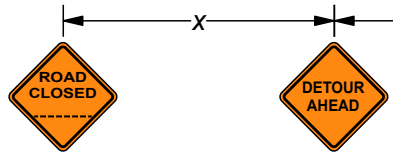
Training Provider:
 Access Safety Compliance Training
 11481 SW Rossano Ln.
 Port St. Lucie, FL 34987
 Ph: 561-350-8913

Verify this Certificate at www.motadmin.com.

TABLE 1

TABLE 2

Work Zone Speed (mph)	DEVICE SPACING				Distance Between Signs				Buffer Space	Taper Space
	Maximum Spacing of Cones or Tubular Markers		Maximum Spacing of Type I or Type II Barricades/Panels/Drums		A	B	C	D		
	On a Taper	On a Tangent	On a Taper	On a Tangent						
25	25'	50'	25'	50'	200'	200'	200'	100'	155'	125'
30	25'	50'	25'	50'	200'	200'	200'	100'	200'	180'
35	25'	50'	25'	50'	200'	200'	200'	100'	250'	245'
40	25'	50'	25'	50'	200'	200'	200'	100'	305'	320'
45	25'	50'	25'	50'	500'	500'	500'	175'	360'	540'
50	25'	50'	25'	100'	500'	500'	500'	250'	425'	600'
55	25'	50'	25'	100'	2640'	1500'	1000'	500'	495'	660'
60	25'	50'	25'	100'	2640'	1500'	1000'	500'	570'	720'
65	25'	50'	25'	100'	2640'	1500'	1000'	500'	645'	780'
70	25'	50'	25'	100'	2640'	1500'	1000'	500'	730'	840'



W20-3 W20-2A
ADVANCE SIGNING DETAIL

Company Information			
TEAM FOOTWORKS FOOTWORKS MIAMI			
Tel. #: 786.253.1589 Email: maria@teamfootworks.org			

Revisions			
No.	DATE	BY	DESCRIPTION

Project Information		
FT. LAUDERDALE CORP. RUN 2024 BROWARD BLVD. & ANDREWS AVE. FT. LAUDERDALE, FL		
Maintenance of Traffic Plan	DATE: 02/27/24	SHEET: 5b

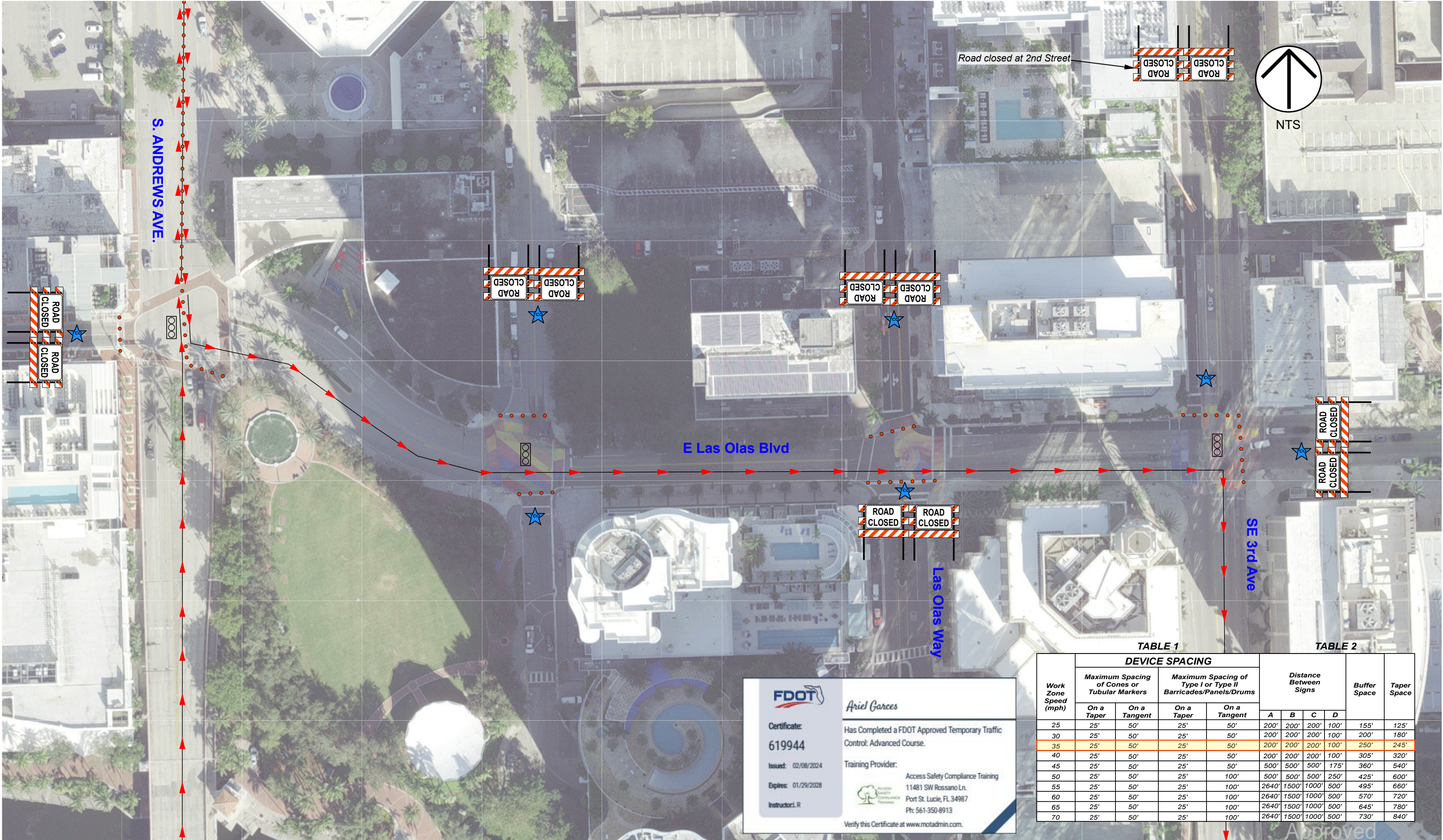


ARIEL GARCES
 ALL AMERICAN BARRICADES, CORP.
 ATSSA CERTIFICATE #60071

Ariel Garces

2024-F-491-00015
 Approved
 2/27/2024

2300 SW 41ST AVENUE
 FT. LAUDERDALE, FL 33317
 1-888-4 SAFETY (888-472-3389)
 www.barricades.com
 email: ariel@barricades.com



Road closed at 2nd Street



E Las Olas Blvd

S. ANDREWS AVE.

Las Olas Way

SE 3rd Ave

TABLE 1

TABLE 2

Work Zone Speed (mph)	DEVICE SPACING				Distance Between Signs				Buffer Space	Taper Space
	Maximum Spacing of Cones or Tubular Markers		Maximum Spacing of Type I or Type II Barricades/Panels/Drums		A	B	C	D		
	On a Taper	On a Tangent	On a Taper	On a Tangent						
25	25'	50'	25'	50'	200'	200'	200'	100'	155'	125'
30	25'	50'	25'	50'	200'	200'	200'	100'	200'	180'
35	25'	50'	25'	50'	200'	200'	200'	100'	250'	245'
40	25'	50'	25'	50'	200'	200'	200'	100'	305'	320'
45	25'	50'	25'	50'	500'	500'	500'	175'	360'	540'
50	25'	50'	25'	100'	500'	500'	500'	250'	425'	600'
55	25'	50'	25'	100'	2640'	1500'	1000'	500'	495'	660'
60	25'	50'	25'	100'	2640'	1500'	1000'	500'	570'	720'
65	25'	50'	25'	100'	2640'	1500'	1000'	500'	645'	780'
70	25'	50'	25'	100'	2640'	1500'	1000'	500'	730'	840'

Ariel Garces

Certificate: **619944**

Issued: 02/08/2024

Expires: 01/29/2028

Instructor: R

Has Completed a FDOT Approved Temporary Traffic Control: Advanced Course.

Training Provider: Access Safety Compliance Training
11481 SW Rossano Ln.
Port St. Lucie, FL 34987
Ph: 561-350-8913

Verify this Certificate at www.motadmin.com.

Company Information	
TEAM FOOTWORKS FOOTWORKS MIAMI	
Tel. #: 786.253.1589 Email: maria@teamfootworks.org	

Revisions				
No.	DATE	BY	DESCRIPTION	

Project Information	
FT. LAUDERDALE CORP. RUN 2022 BROWARD BLVD. & NE 3rd AVE FT. LAUDERDALE, FL	
Maintenance of Traffic Plan	DATE: 02/27/24 SHEET: 6


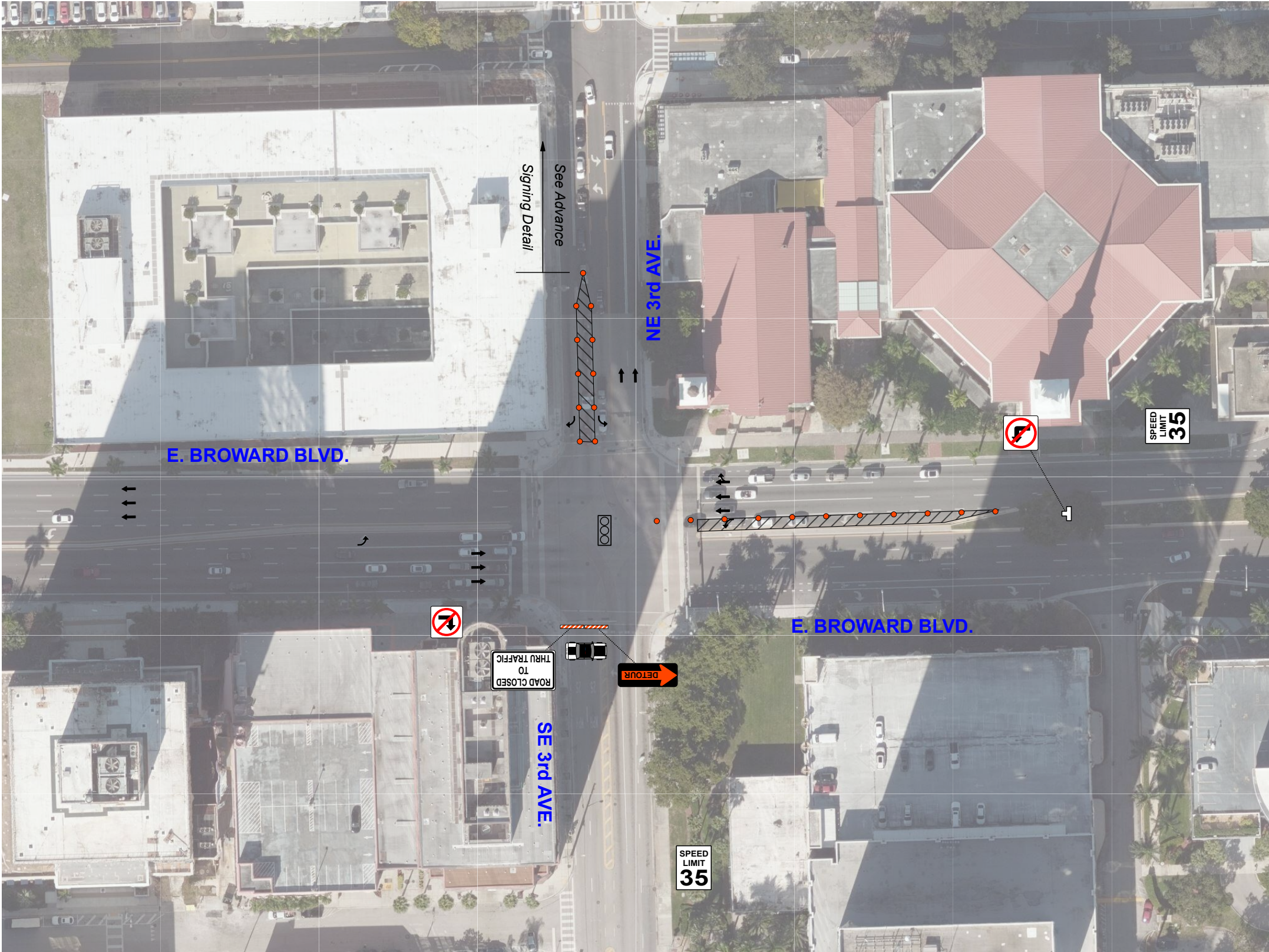


ARIEL GARCES
ALL AMERICAN BARRICADES, CORP.
ATSSA CERTIFICATE #60071

Ariel Garces

2024-F-491-00015

2300 SW 41ST AVENUE
FT. LAUDERDALE, FL 33317
1-888-4 SAFETY (888-472-3389)
www.barricades.com
email: ariel@barricades.com



Symbols

- 36 in. Reflective Cone
- Existing Signalized Intersection
- Lane Closure
- PCMS= Portable Changeable Message Sign
- Police Car
- Posted Speed Limit
- Traffic Control Officer
- Traffic Signal
- Type III Barricade
- Work Area

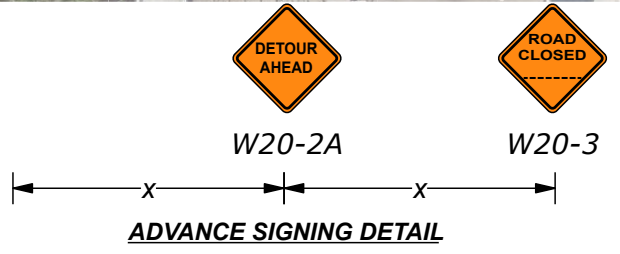


TABLE 1

Work Zone Speed (mph)	DEVICE SPACING				Distance Between Signs				Buffer Space	Taper Space
	Maximum Spacing of Cones or Tubular Markers		Maximum Spacing of Type I or Type II Barricades/Panels/Drums		A	B	C	D		
	On a Taper	On a Tangent	On a Taper	On a Tangent						
25	25'	50'	25'	50'	200'	200'	200'	100'	155'	125'
30	25'	50'	25'	50'	200'	200'	200'	100'	200'	180'
35	25'	50'	25'	50'	200'	200'	200'	100'	250'	245'
40	25'	50'	25'	50'	200'	200'	200'	100'	305'	320'
45	25'	50'	25'	50'	500'	500'	500'	175'	360'	540'
50	25'	50'	25'	100'	500'	500'	500'	250'	425'	600'
55	25'	50'	25'	100'	2640'	1500'	1000'	500'	495'	660'
60	25'	50'	25'	100'	2640'	1500'	1000'	500'	570'	720'
65	25'	50'	25'	100'	2640'	1500'	1000'	500'	645'	780'
70	25'	50'	25'	100'	2640'	1500'	1000'	500'	730'	840'

TABLE 2

Company Information			
TEAM FOOTWORKS FOOTWORKS MIAMI			
Tel. #: 786.253.1589 Email: maria@teamfootworks.org			


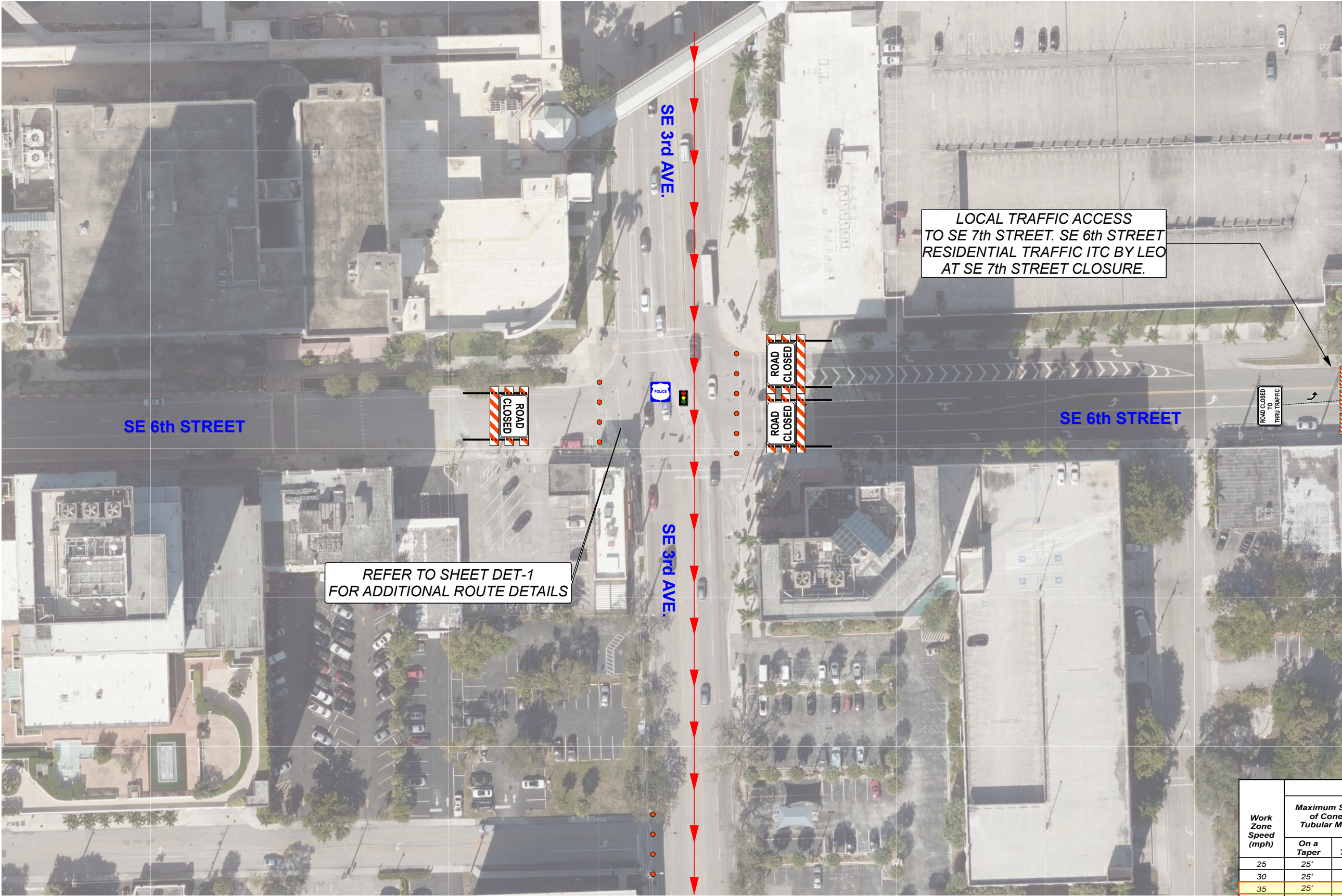
Revisions			
No.	DATE	BY	DESCRIPTION

Project Information		
FT. LAUDERDALE CORP. RUN 2022 BROWARD BLVD. & NE 3rd AVE FT. LAUDERDALE, FL		
Maintenance of Traffic Plan	DATE: 02/27/24	SHEET: 6b



ARIEL GARCES
ALL AMERICAN BARRICADES, CORP.
ATSSA CERTIFICATE #60071
Ariel Garces

2024-F-491-00015
2300 SW 41ST AVENUE
FT. LAUDERDALE, FL 33317
1-888-4 SAFETY (888-472-3389)
www.barricades.com
email: ariel@barricades.com



NTS

Symbols

- 36 in. Reflective Cone
- Existing Signalized Intersection
- Lane Closure
- PCMS= Portable Changeable Message Sign
- Police Car
- Posted Speed Limit
- Traffic Control Officer
- Traffic Signal
- Type III Barricade
- Work Area

Ariel Garces

Certificate: **619944**

Issued: 02/08/2024

Expires: 01/29/2028

Instructor: R

Has Completed a FDOT Approved Temporary Traffic Control: Advanced Course.

Training Provider: Access Safety Compliance Training
11481 SW Rossano Ln.
Port St. Lucie, FL 34987
Ph: 561-350-8913

Verify this Certificate at www.motadmin.com.

TABLE 1

TABLE 2

Work Zone Speed (mph)	DEVICE SPACING				Distance Between Signs				Buffer Space	Taper Space
	Maximum Spacing of Cones or Tubular Markers		Maximum Spacing of Type I or Type II Barricades/Panels/Drums		A	B	C	D		
	On a Taper	On a Tangent	On a Taper	On a Tangent						
25	25'	50'	25'	50'	200'	200'	200'	100'	155'	125'
30	25'	50'	25'	50'	200'	200'	200'	100'	200'	180'
35	25'	50'	25'	50'	200'	200'	200'	100'	250'	245'
40	25'	50'	25'	50'	200'	200'	200'	100'	305'	320'
45	25'	50'	25'	50'	500'	500'	500'	175'	360'	540'
50	25'	50'	25'	100'	500'	500'	500'	250'	425'	600'
55	25'	50'	25'	100'	2640'	1500'	1000'	500'	495'	660'
60	25'	50'	25'	100'	2640'	1500'	1000'	500'	570'	720'
65	25'	50'	25'	100'	2640'	1500'	1000'	500'	645'	780'
70	25'	50'	25'	100'	2640'	1500'	1000'	500'	730'	840'

Company Information			
TEAM FOOTWORKS FOOTWORKS MIAMI			
Tel. #: 786.253.1589 Email: maria@teamfootworks.org			

Revisions			
No.	DATE	BY	DESCRIPTION

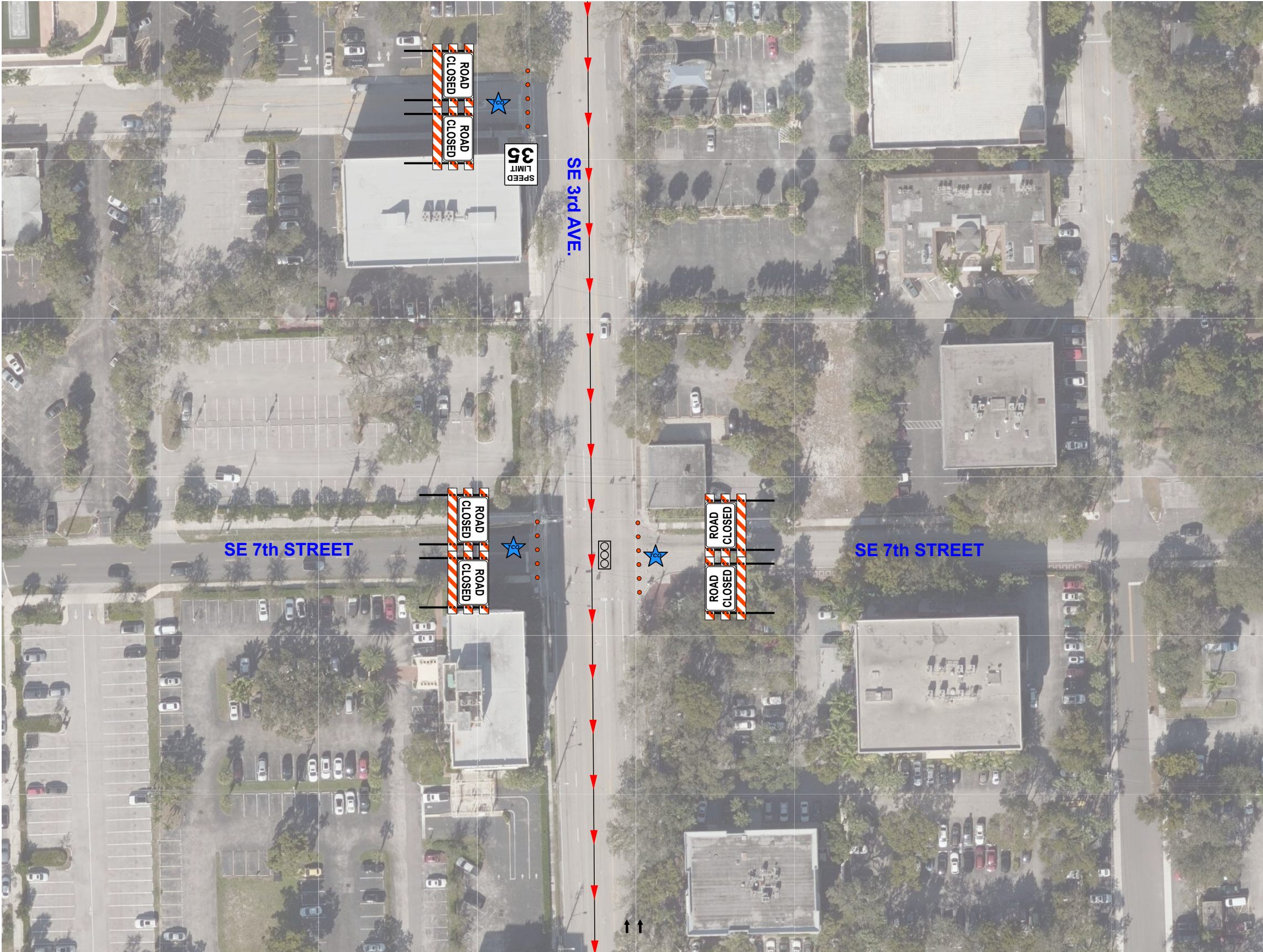
Project Information		
FT. LAUDERDALE CORP. RUN 2024 SE 6th STREET & SE 3rd AVE. FT. LAUDERDALE, FL		
Maintenance of Traffic Plan	DATE: 02/27/24	SHEET: 7

ARIEL GARCES
ALL AMERICAN BARRICADES, CORP.
ATSSA CERTIFICATE #60071

Ariel Garces

2024-F-491-00015

2300 SW 41ST AVENUE
FT. LAUDERDALE, FL 33317
1-888-4 SAFETY (888-472-3389)
www.barricades.com
email: ariel@barricades.com



Symbols

- 36 in. Reflective Cone
- Existing Signalized Intersection
- Lane Closure
- PCMS= Portable Changeable Message Sign
- Police Car
- Posted Speed Limit
- Traffic Control Officer
- Traffic Signal
- Type III Barricade
- Work Area

Ariel Garces

Certificate: **619944**

Issued: 02/08/2024

Expires: 01/29/2028

Instructor: L.R.

Has Completed a FDOT Approved Temporary Traffic Control: Advanced Course.

Training Provider: Access Safety Compliance Training
11481 SW Rossano Ln.
Port St. Lucie, FL 34987
Ph: 561-350-8913

Verify this Certificate at www.motadmin.com.

TABLE 1

TABLE 2

Work Zone Speed (mph)	DEVICE SPACING				Distance Between Signs				Buffer Space	Taper Space
	Maximum Spacing of Cones or Tubular Markers		Maximum Spacing of Type I or Type II Barricades/Panels/Drums		A	B	C	D		
	On a Taper	On a Tangent	On a Taper	On a Tangent						
25	25'	50'	25'	50'	200'	200'	200'	100'	155'	125'
30	25'	50'	25'	50'	200'	200'	200'	100'	200'	180'
35	25'	50'	25'	50'	200'	200'	200'	100'	250'	245'
40	25'	50'	25'	50'	200'	200'	200'	100'	305'	320'
45	25'	50'	25'	50'	500'	500'	500'	175'	360'	540'
50	25'	50'	25'	100'	500'	500'	500'	250'	425'	600'
55	25'	50'	25'	100'	2640'	1500'	1000'	500'	495'	660'
60	25'	50'	25'	100'	2640'	1500'	1000'	500'	570'	720'
65	25'	50'	25'	100'	2640'	1500'	1000'	500'	645'	780'
70	25'	50'	25'	100'	2640'	1500'	1000'	500'	730'	840'

Company Information			
TEAM FOOTWORKS FOOTWORKS MIAMI			
Tel. #: 786.253.1589 Email: maria@teamfootworks.org			

Revisions			
No.	DATE	BY	DESCRIPTION

Project Information		
FT. LAUDERDALE CORP. RUN 2024 SE 3rd AVE & SE 7th STREET FT. LAUDERDALE, FL		
Maintenance of Traffic Plan	DATE: 02/27/24	SHEET: 8


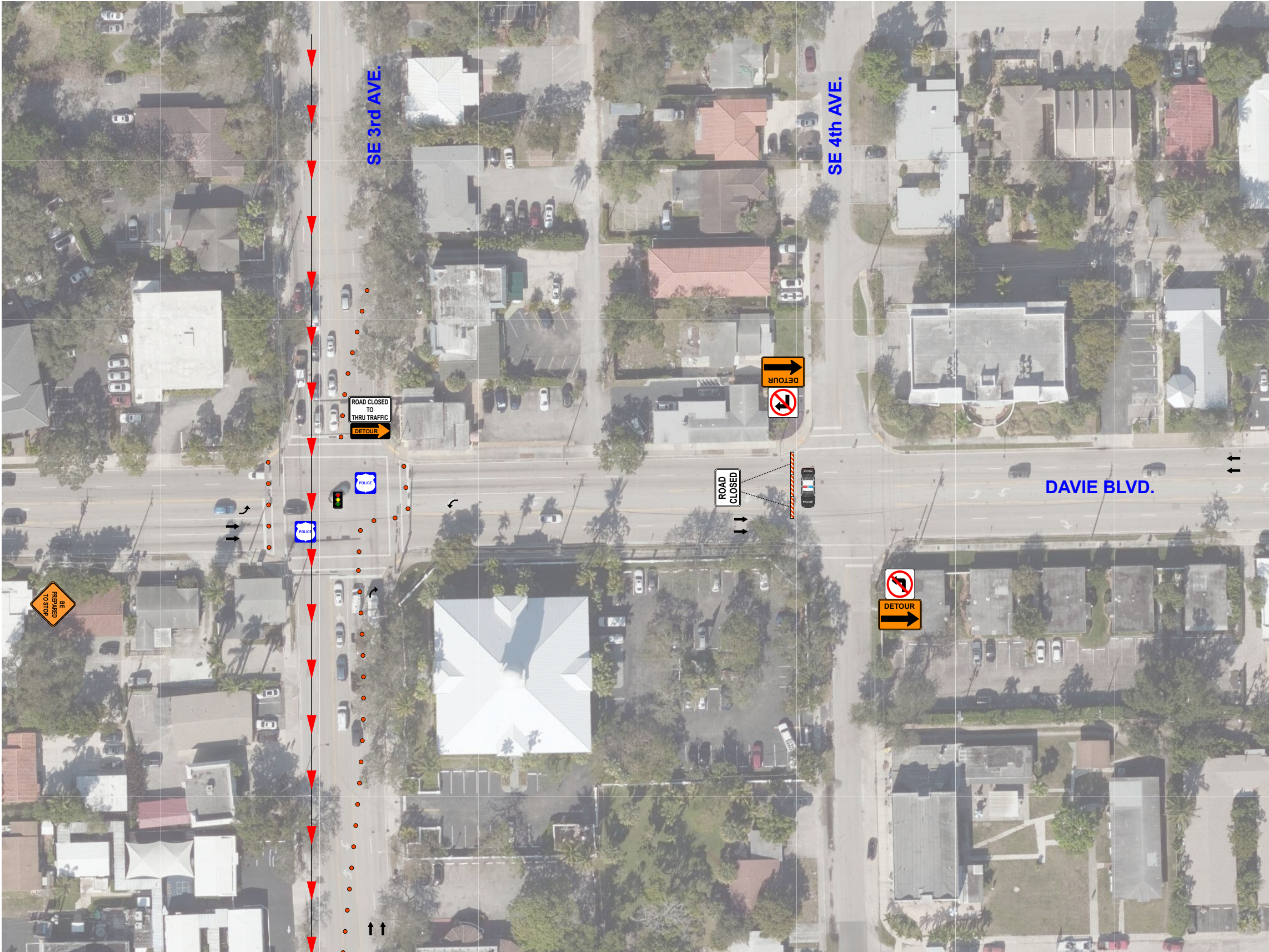


ARIEL GARCES
ALL AMERICAN BARRICADES, CORP.
ATSSA CERTIFICATE #60071

Ariel Garces

Approved
2024-F-491-00015
V
2/27/2024

2300 SW 41ST AVENUE
FT. LAUDERDALE, FL 33317
1-888-4 SAFETY (888-472-3389)
www.barricades.com
email: ariel@barricades.com



Symbols

- 36 in. Reflective Cone
- Existing Signalized Intersection
- Lane Closure
- PCMS= Portable Changeable Message Sign
- Police Car
- Posted Speed Limit
- Traffic Control Officer
- Traffic Signal
- Type III Barricade
- Work Area

Ariel Garces

Certificate: **619944**

Issued: 02/08/2024

Expires: 01/29/2028

Instructor: LR

Has Completed a FDOT Approved Temporary Traffic Control: Advanced Course.

Training Provider: Access Safety Compliance Training
11481 SW Rossano Ln.
Port St. Lucie, FL 34987
Ph: 561-350-8913

Verify this Certificate at www.motadmin.com.


TABLE 1

TABLE 2

Work Zone Speed (mph)	DEVICE SPACING				Distance Between Signs				Buffer Space	Taper Space
	Maximum Spacing of Cones or Tubular Markers		Maximum Spacing of Type I or Type II Barricades/Panels/Drums		A	B	C	D		
	On a Taper	On a Tangent	On a Taper	On a Tangent						
25	25'	50'	25'	50'	200'	200'	200'	100'	155'	125'
30	25'	50'	25'	50'	200'	200'	200'	100'	200'	180'
35	25'	50'	25'	50'	200'	200'	200'	100'	250'	245'
40	25'	50'	25'	50'	200'	200'	200'	100'	305'	320'
45	25'	50'	25'	50'	500'	500'	500'	175'	360'	540'
50	25'	50'	25'	100'	500'	500'	500'	250'	425'	600'
55	25'	50'	25'	100'	2640'	1500'	1000'	500'	495'	660'
60	25'	50'	25'	100'	2640'	1500'	1000'	500'	570'	720'
65	25'	50'	25'	100'	2640'	1500'	1000'	500'	645'	780'
70	25'	50'	25'	100'	2640'	1500'	1000'	500'	730'	840'

ADVANCE SIGNING DETAIL

Company Information	Revisions	Project Information																		
TEAM FOOTWORKS FOOTWORKS MIAMI Tel. #: 786.253.1589 Email: maria@teamfootworks.org	<table border="1" style="width: 100%; border-collapse: collapse;"> <thead> <tr> <th>No.</th> <th>DATE</th> <th>BY</th> <th>DESCRIPTION</th> </tr> </thead> <tbody> <tr><td> </td><td> </td><td> </td><td> </td></tr> <tr><td> </td><td> </td><td> </td><td> </td></tr> <tr><td> </td><td> </td><td> </td><td> </td></tr> </tbody> </table>	No.	DATE	BY	DESCRIPTION													FT. LAUDERDALE CORP. RUN 2024 DAVIE BLVD. & SE 3rd AVE. FT. LAUDERDALE, FL	ARIEL GARCES ALL AMERICAN BARRICADES, CORP. ATSSA CERTIFICATE #60071 	2024-F-491-00015 2300 SW 41ST AVENUE FT. LAUDERDALE, FL 33317 1-888-4 SAFETY (888-472-3389) www.barricades.com email: ariel@barricades.com
No.	DATE	BY	DESCRIPTION																	
		Maintenance of Traffic Plan	DATE: 02/27/24	SHEET: 9																



Symbols

- 36 in. Reflective Cone
- Existing Signalized Intersection
- Lane Closure
- PCMS= Portable Changeable Message Sign
- Police Car
- Posted Speed Limit
- Traffic Control Officer
- Traffic Signal
- Type III Barricade
- Work Area

Ariel Garces

Certificate: 619944

Issued: 02/08/2024

Expires: 01/29/2028

Instructor: R

Has Completed a FDOT Approved Temporary Traffic Control: Advanced Course.

Training Provider: Access Safety Compliance Training
11481 SW Rossano Ln.
Port St. Lucie, FL 34987
Ph: 561-350-8913

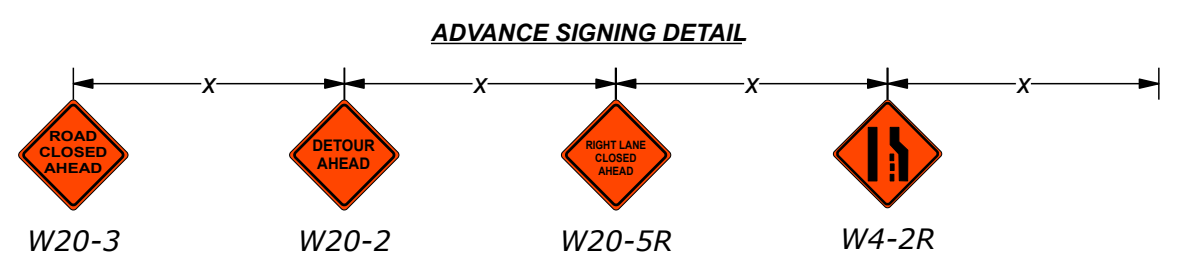
Verify this Certificate at www.motadmin.com.

TABLE 1

TABLE 2

Work Zone Speed (mph)	DEVICE SPACING				Distance Between Signs				Buffer Space	Taper Space
	Maximum Spacing of Cones or Tubular Markers		Maximum Spacing of Type I or Type II Barricades/Panels/Drums		A	B	C	D		
	On a Taper	On a Tangent	On a Taper	On a Tangent						
25	25'	50'	25'	50'	200'	200'	200'	100'	155'	125'
30	25'	50'	25'	50'	200'	200'	200'	100'	200'	180'
35	25'	50'	25'	50'	200'	200'	200'	100'	250'	245'
40	25'	50'	25'	50'	200'	200'	200'	100'	305'	320'
45	25'	50'	25'	50'	500'	500'	500'	175'	360'	540'
50	25'	50'	25'	100'	500'	500'	500'	250'	425'	600'
55	25'	50'	25'	100'	2640'	1500'	1000'	500'	495'	660'
60	25'	50'	25'	100'	2640'	1500'	1000'	500'	570'	720'
65	25'	50'	25'	100'	2640'	1500'	1000'	500'	645'	780'
70	25'	50'	25'	100'	2640'	1500'	1000'	500'	730'	840'

PCMS BOARDS TO BE PLACED PER FDOT STANDARD PLANS
FY 2021-22 INDEX 102-600 (500' - 800') FROM WORKZONE / INTERSECTION



Company Information	
TEAM FOOTWORKS FOOTWORKS MIAMI	Tel. #: 786.253.1589 Email: maria@teamfootworks.org

Revisions			
No.	DATE	BY	DESCRIPTION

Project Information	
FT. LAUDERDALE CORP. RUN 2024 S. ANDREWS AVE & SE 17th STREET FT. LAUDERDALE, FL	
Maintenance of Traffic Plan	DATE: 02/27/24 SHEET: 10

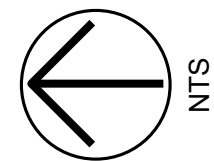


ARIEL GARCES
ALL AMERICAN BARRICADES, CORP.
ATSSA CERTIFICATE #60071

Ariel Garces

2024-F-491-00015
2/27/24

2300 SW 41ST AVENUE
FT. LAUDERDALE, FL 33317
1-888-4 SAFETY (888-472-3389)
www.barricades.com
email: ariel@barricades.com



Symbols

- 36 in. Reflective Cone
- Existing Signalized Intersection
- Lane Closure
- PCMS= Portable Changeable Message Sign
- Police Car
- Posted Speed Limit
- Traffic Control Officer
- Traffic Signal
- Type III Barricade
- Work Area

Ariel Garces

Certificate: **619944**

Issued: 02/08/2024

Expires: 01/29/2028

Instructor: R

Has Completed a FDOT Approved Temporary Traffic Control: Advanced Course.

Training Provider: Access Safety Compliance Training
11481 SW Rossano Ln.
Port St. Lucie, FL 34987
Ph: 561-350-8913

Verify this Certificate at www.motadmin.com.

TABLE 1

TABLE 2

Work Zone Speed (mph)	DEVICE SPACING				Distance Between Signs				Buffer Space	Taper Space
	Maximum Spacing of Cones or Tubular Markers		Maximum Spacing of Type I or Type II Barricades/Panels/Drums		A	B	C	D		
	On a Taper	On a Tangent	On a Taper	On a Tangent						
25	25'	50'	25'	50'	200'	200'	200'	100'	155'	125'
30	25'	50'	25'	50'	200'	200'	200'	100'	200'	180'
35	25'	50'	25'	50'	200'	200'	200'	100'	250'	245'
40	25'	50'	25'	50'	200'	200'	200'	100'	305'	320'
45	25'	50'	25'	50'	500'	500'	500'	175'	360'	540'
50	25'	50'	25'	100'	500'	500'	500'	250'	425'	600'
55	25'	50'	25'	100'	2640'	1500'	1000'	500'	495'	660'
60	25'	50'	25'	100'	2640'	1500'	1000'	500'	570'	720'
65	25'	50'	25'	100'	2640'	1500'	1000'	500'	645'	780'
70	25'	50'	25'	100'	2640'	1500'	1000'	500'	730'	840'

Company Information	
TEAM FOOTWORKS FOOTWORKS MIAMI	
Tel. #: 786.253.1589 Email: maria@teamfootworks.org	

Revisions			
No.	DATE	BY	DESCRIPTION

Project Information	
FT. LAUDERDALE CORP. RUN 2024 S. ANDREWS AVE & SE 15th STREET FT. LAUDERDALE, FL	
Maintenance of Traffic Plan	DATE: 02/27/24 SHEET: 11


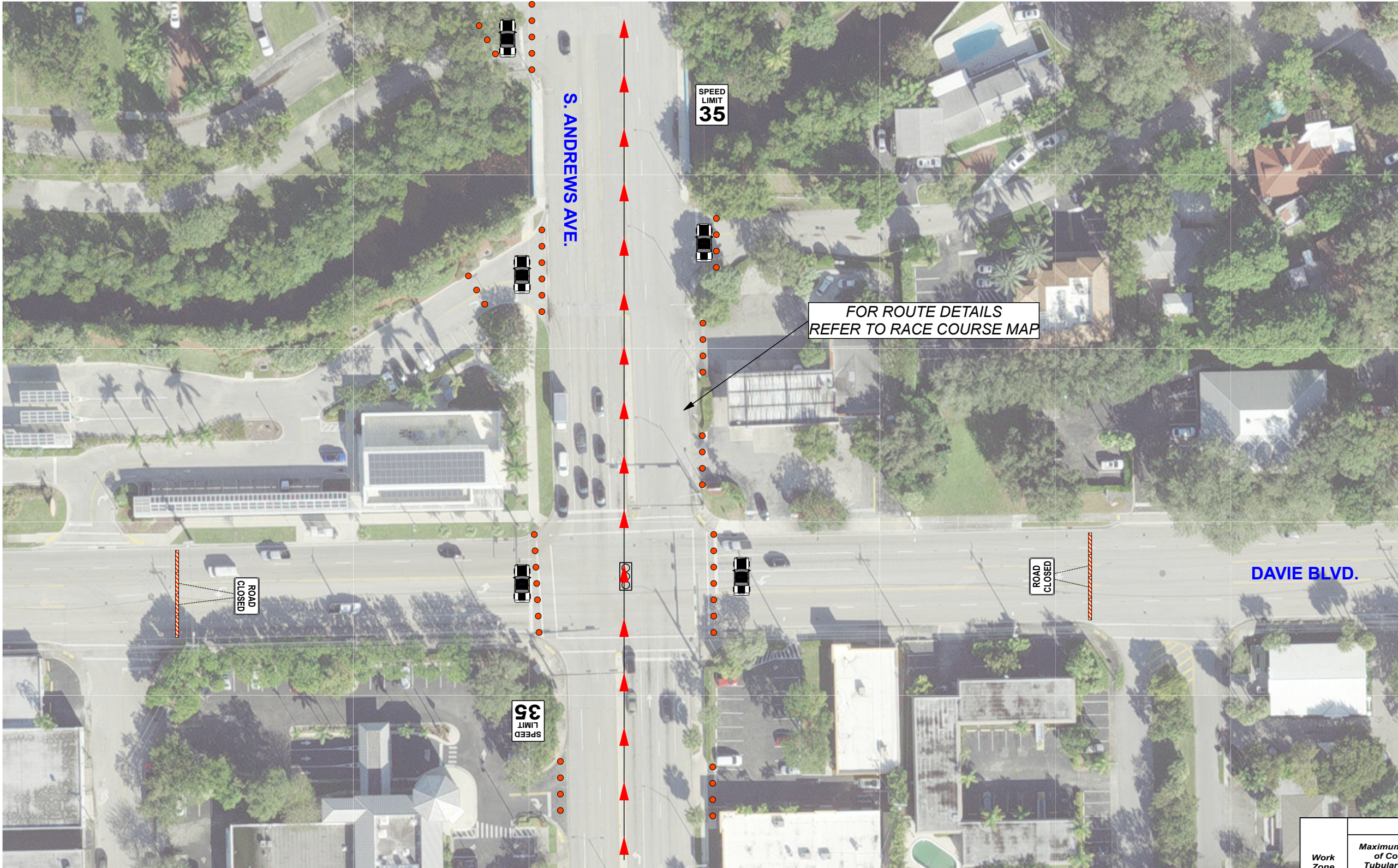


ARIEL GARCES
ALL AMERICAN BARRICADES, CORP.
ATSSA CERTIFICATE #60071

Ariel Garces

Approved
2024-F-491-00015
2/27/2024

2300 SW 41ST AVENUE
FT. LAUDERDALE, FL 33317
1-888-4 SAFETY (888-472-3389)
www.barricades.com
email: ariel@barricades.com



Symbols

- 36 in. Reflective Cone
- Existing Signalized Intersection
- Lane Closure
- PCMS= Portable Changeable Message Sign
- Police Car
- Posted Speed Limit
- Traffic Control Officer
- Traffic Signal
- Type III Barricade
- Work Area

Ariel Garces

Certificate: 619944

Issued: 02/08/2024

Expires: 01/29/2028

Instructor: L.R

Has Completed a FDOT Approved Temporary Traffic Control: Advanced Course.

Training Provider: Access Safety Compliance Training
11481 SW Rossano Ln.
Port St. Lucie, FL 34987
Ph: 561-350-8913

Verify this Certificate at www.motadmin.com.

TABLE 1

TABLE 2

Work Zone Speed (mph)	DEVICE SPACING				Distance Between Signs				Buffer Space	Taper Space
	Maximum Spacing of Cones or Tubular Markers		Maximum Spacing of Type I or Type II Barricades/Panels/Drums		A	B	C	D		
	On a Taper	On a Tangent	On a Taper	On a Tangent						
25	25'	50'	25'	50'	200'	200'	200'	100'	155'	125'
30	25'	50'	25'	50'	200'	200'	200'	100'	200'	180'
35	25'	50'	25'	50'	200'	200'	200'	100'	250'	245'
40	25'	50'	25'	50'	200'	200'	200'	100'	305'	320'
45	25'	50'	25'	50'	500'	500'	500'	175'	360'	540'
50	25'	50'	25'	100'	500'	500'	500'	250'	425'	600'
55	25'	50'	25'	100'	2640'	1500'	1000'	500'	495'	660'
60	25'	50'	25'	100'	2640'	1500'	1000'	500'	570'	720'
65	25'	50'	25'	100'	2640'	1500'	1000'	500'	645'	780'
70	25'	50'	25'	100'	2640'	1500'	1000'	500'	730'	840'

Company Information	Revisions				Project Information					
TEAM FOOTWORKS FOOTWORKS MIAMI Tel. #: 786.253.1589 Email: maria@teamfootworks.org	No.	DATE	BY	DESCRIPTION	FT. LAUDERDALE CORP. RUN 2024 S. ANDREWS AVE & DAVIE BLVD. FT. LAUDERDALE, FL				Maintenance of Traffic Plan DATE: 02/27/24 SHEET: 12	
									<small>ARIEL GARCES ALL AMERICAN BARRICADES, CORP. ATSSA CERTIFICATE #60071</small> 	
									<small>2024-F-491-00015 2300 SW 41ST AVENUE FT. LAUDERDALE, FL 33317 1-888-4 SAFETY (888-472-3389) www.barricades.com email: ariel@barricades.com</small>	



Symbols

- 36 in. Reflective Cone
- Existing Signalized Intersection
- Lane Closure
- PCMS= Portable Changeable Message Sign
- Police Car
- Posted Speed Limit
- Traffic Control Officer
- Traffic Signal
- Type III Barricade
- Work Area

Ariel Garces

Certificate: 619944

Issued: 02/08/2024

Expires: 01/29/2028

Instructor: L.R.

Has Completed a FDOT Approved Temporary Traffic Control: Advanced Course.

Training Provider: Access Safety Compliance Training
11481 SW Rossano Ln.
Port St. Lucie, FL 34987
Ph: 561-350-8913

Verify this Certificate at www.motadmin.com.

TABLE 1

TABLE 2

Work Zone Speed (mph)	DEVICE SPACING				Distance Between Signs				Buffer Space	Taper Space
	Maximum Spacing of Cones or Tubular Markers		Maximum Spacing of Type I or Type II Barricades/Panels/Drums		A	B	C	D		
	On a Taper	On a Tangent	On a Taper	On a Tangent						
25	25'	50'	25'	50'	200'	200'	200'	100'	155'	125'
30	25'	50'	25'	50'	200'	200'	200'	100'	200'	180'
35	25'	50'	25'	50'	200'	200'	200'	100'	250'	245'
40	25'	50'	25'	50'	200'	200'	200'	100'	305'	320'
45	25'	50'	25'	50'	500'	500'	500'	175'	360'	540'
50	25'	50'	25'	100'	500'	500'	500'	250'	425'	600'
55	25'	50'	25'	100'	2640'	1500'	1000'	500'	495'	660'
60	25'	50'	25'	100'	2640'	1500'	1000'	500'	570'	720'
65	25'	50'	25'	100'	2640'	1500'	1000'	500'	645'	780'
70	25'	50'	25'	100'	2640'	1500'	1000'	500'	730'	840'

Company Information			
TEAM FOOTWORKS FOOTWORKS MIAMI			
Tel. #: 786.253.1589 Email: maria@teamfootworks.org			

Revisions			
No.	DATE	BY	DESCRIPTION

Project Information	
FT. LAUDERDALE CORP. RUN 2024 S. ANDREWS AVE & SE 6th STREET FT. LAUDERDALE, FL	
Maintenance of Traffic Plan	DATE: 02/27/24 SHEET: 13

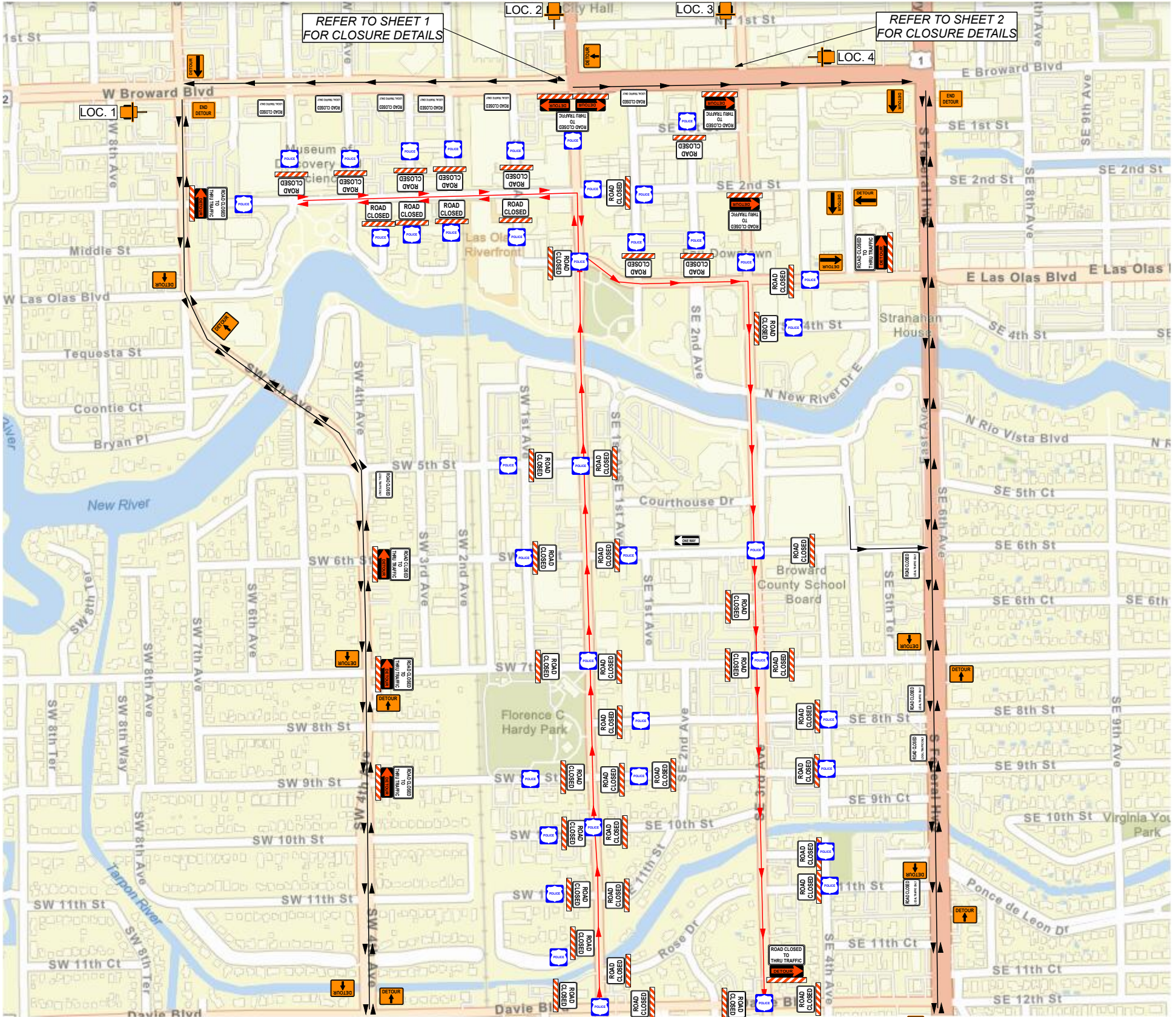


ARIEL GARCES
ALL AMERICAN BARRICADES, CORP.
ATSSA CERTIFICATE #60071

Ariel Garces


Approved
2024-F-491-00015
2/27/24

2300 SW 41ST AVENUE
FT. LAUDERDALE, FL 33317
1-888-4 SAFETY (888-472-3389)
www.barricades.com
email: ariel@barricades.com



REFER TO SHEET 1 FOR CLOSURE DETAILS

REFER TO SHEET 2 FOR CLOSURE DETAILS



NTS

Symbols

- 36 in. Reflective Cone
- Existing Signalized Intersection
- Lane Closure
- PCMS= Portable Changeable Message Sign
- Police Car
- Posted Speed Limit
- Traffic Control Officer
- Traffic Signal
- Type III Barricade
- Work Area

Ariel Garces

Certificate: 619944

Issued: 02/08/2024

Expires: 01/29/2028

Instructor: L.R

Has Completed a FDOT Approved Temporary Traffic Control: Advanced Course.

Training Provider: Access Safety Compliance Training
11481 SW Rossano Ln.
Port St. Lucie, FL 34987
Ph: 561-350-8913

Verify this Certificate at www.motadmin.com.

TABLE 1

TABLE 2


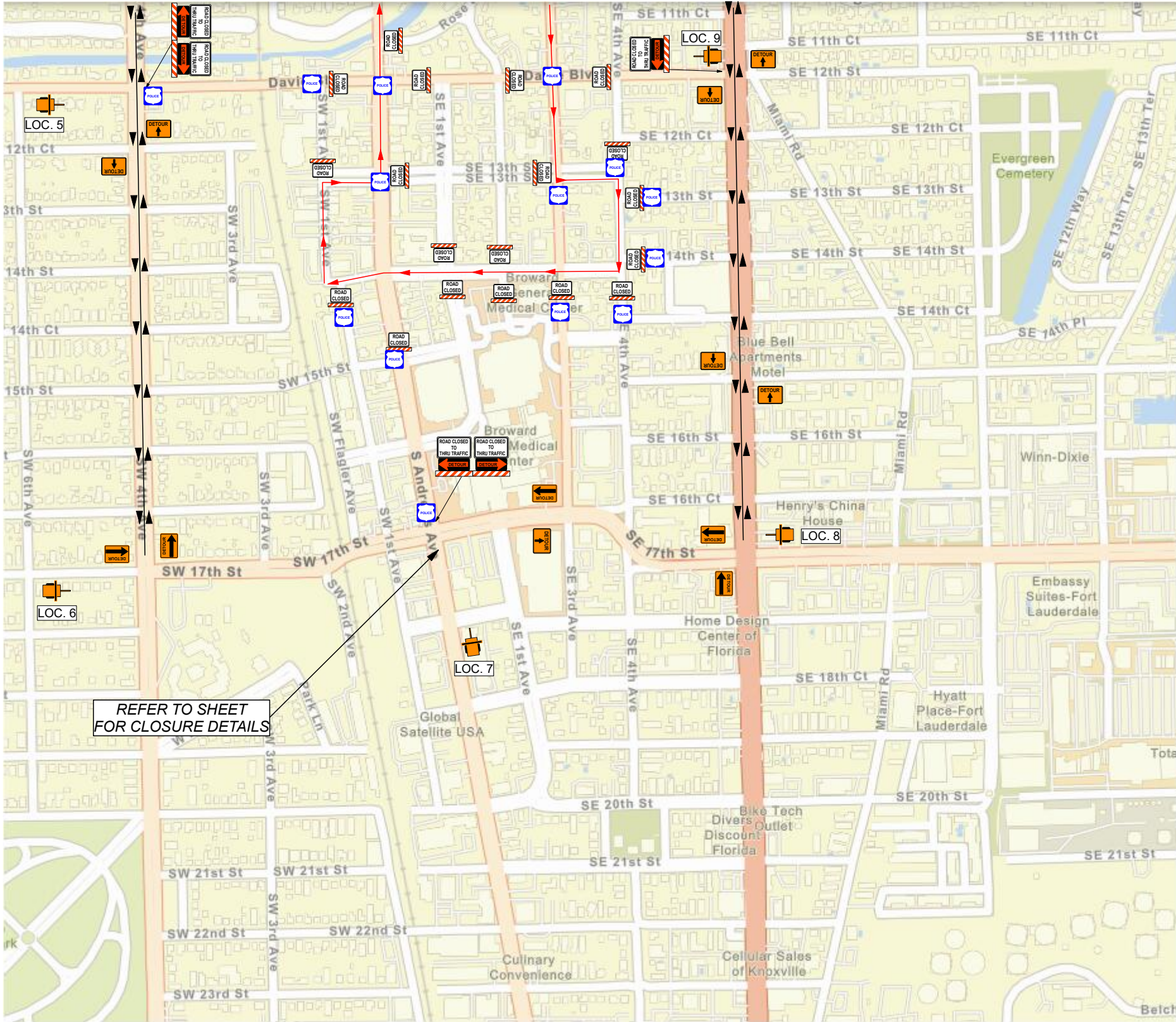
Work Zone Speed (mph)	DEVICE SPACING				Distance Between Signs				Buffer Space	Taper Space
	Maximum Spacing of Cones or Tubular Markers		Maximum Spacing of Type I or Type II Barricades/Panels/Drums		A	B	C	D		
	On a Taper	On a Tangent	On a Taper	On a Tangent						
25	25'	50'	25'	50'	200'	200'	200'	100'	155'	125'
30	25'	50'	25'	50'	200'	200'	200'	100'	200'	180'
35	25'	50'	25'	50'	200'	200'	200'	100'	250'	245'
40	25'	50'	25'	50'	200'	200'	200'	100'	305'	320'
45	25'	50'	25'	50'	500'	500'	500'	175'	360'	540'
50	25'	50'	25'	100'	500'	500'	500'	250'	425'	600'
55	25'	50'	25'	100'	2640'	1500'	1000'	500'	495'	660'
60	25'	50'	25'	100'	2640'	1500'	1000'	500'	570'	720'
65	25'	50'	25'	100'	2640'	1500'	1000'	500'	645'	780'
70	25'	50'	25'	100'	2640'	1500'	1000'	500'	730'	840'

TEMPORARY STREET CLOSURE - MUTCD TA-20
S. ANDREWS AVE FROM SE 17 ST - BROWARD BLVD.

LEO Posts NOT exact. Local Law Enforcement Agency to determine actual locations and quantity of detail officers per post.

REFER TO VMS BOARD WORKSHEET FOR PRIOR TO AND DURING EVENT MESSAGES. BOARDS TO BE PLACED AT THE PREDETERMINED DURATION PERIOD SET FORTH BY STATE & LOCAL PERMIT APPROVING AGENCIES.

Company Information	Revisions	Project Information																		
TEAM FOOTWORKS FOOTWORKS MIAMI Tel. #: 786.253.1589 Email: maria@teamfootworks.org	<table border="1" style="width: 100%; border-collapse: collapse;"> <thead> <tr> <th>No.</th> <th>DATE</th> <th>BY</th> <th>DESCRIPTION</th> </tr> </thead> <tbody> <tr><td> </td><td> </td><td> </td><td> </td></tr> <tr><td> </td><td> </td><td> </td><td> </td></tr> <tr><td> </td><td> </td><td> </td><td> </td></tr> </tbody> </table>	No.	DATE	BY	DESCRIPTION													FT. LAUDERDALE CORP. RUN 2024 S. ANDREWS AVENUE DETOUR ROUTE OVERVIEW FT. LAUDERDALE, FL	 ARIEL GARCES ALL AMERICAN BARRICADES, CORP. ATSSA CERTIFICATE #60071 2300 SW 41ST AVENUE FT. LAUDERDALE, FL 33317 1-888-4 SAFETY (888-472-3389) www.barricades.com email: ariel@barricades.com	Approved 2024-F-491-00015 V... 2/27/24
No.	DATE	BY	DESCRIPTION																	
Maintenance of Traffic Plan		DATE: 02/27/24 SHEET: DET-1																		



Symbols

- 36 in. Reflective Cone
- Existing Signalized Intersection
- Lane Closure
- PCMS= Portable Changeable Message Sign
- Police Car
- Posted Speed Limit
- Traffic Control Officer
- Traffic Signal
- Type III Barricade
- Work Area

Ariel Garces

Certificate: 619944
 Issued: 02/08/2024
 Expires: 01/29/2028
 Instructor: L.R.

Has Completed a FDOT Approved Temporary Traffic Control: Advanced Course.

Training Provider: Access Safety Compliance Training
 11481 SW Rossano Ln.
 Port St. Lucie, FL 34987
 Pht: 561-350-8913

Verify this Certificate at www.motadmin.com.

REFER TO SHEET FOR CLOSURE DETAILS

**TEMPORARY STREET CLOSURE - MUTCD TA-20
 S. ANDREWS AVE FROM SE 17 ST - BROWARD BLVD.**

REFER TO VMS BOARD WORKSHEET FOR PRIOR TO AND DURING EVENT MESSAGES. BOARDS TO BE PLACED AT THE PREDETERMINED DURATION PERIOD SET FORTH BY STATE & LOCAL PERMIT APPROVING AGENCIES.

LEO Posts NOT exact. Local Law Enforcement Agency to determine actual locations and quantity of detail officers per post.

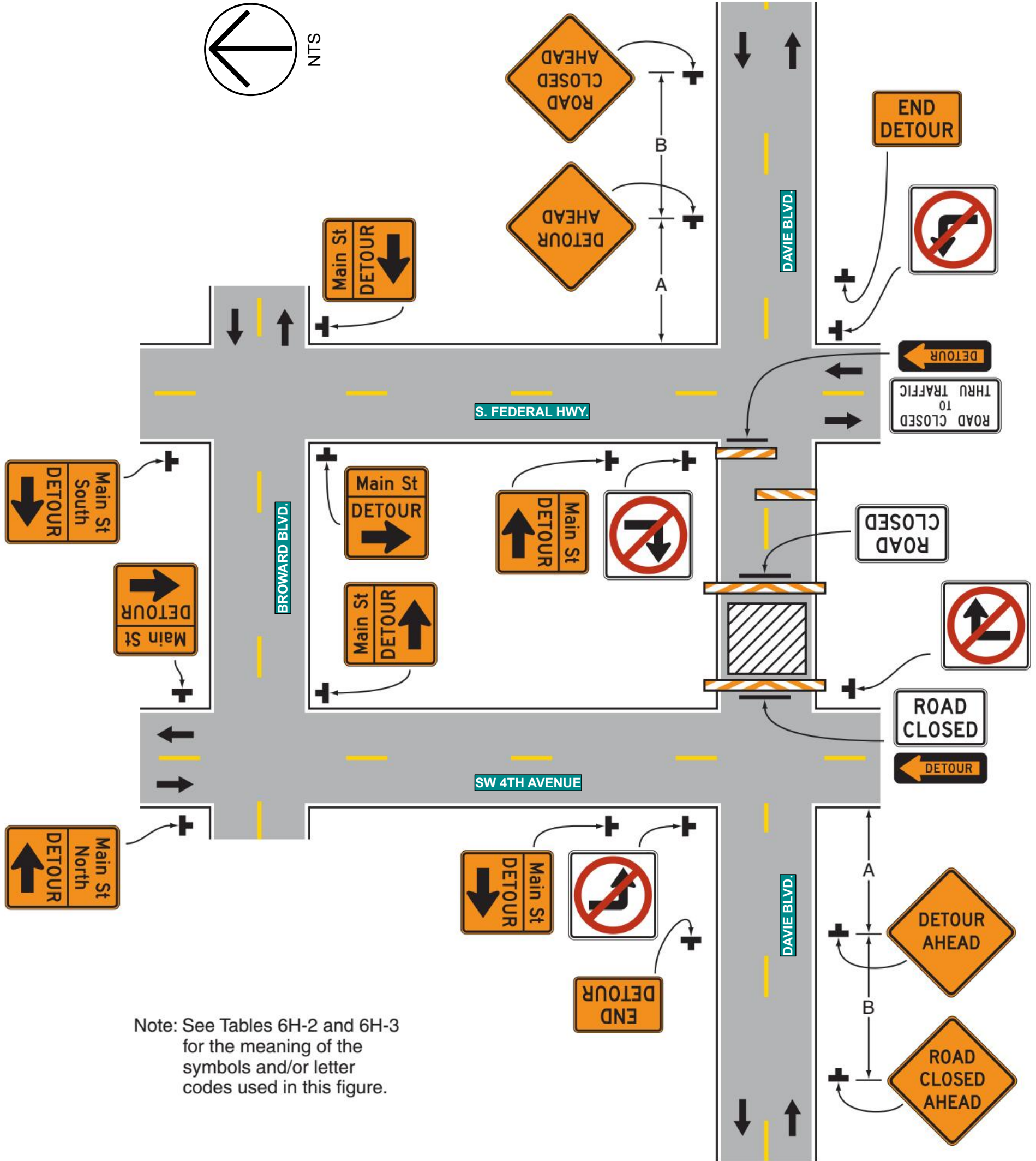
TABLE 1

TABLE 2

Work Zone Speed (mph)	DEVICE SPACING				Distance Between Signs				Buffer Space	Taper Space
	Maximum Spacing of Cones or Tubular Markers		Maximum Spacing of Type I or Type II Barricades/Panels/Drums		A	B	C	D		
	On a Taper	On a Tangent	On a Taper	On a Tangent						
25	25'	50'	25'	50'	200'	200'	200'	100'	155'	125'
30	25'	50'	25'	50'	200'	200'	200'	100'	200'	180'
35	25'	50'	25'	50'	200'	200'	200'	100'	250'	245'
40	25'	50'	25'	50'	200'	200'	200'	100'	305'	320'
45	25'	50'	25'	50'	500'	500'	500'	175'	360'	540'
50	25'	50'	25'	100'	500'	500'	500'	250'	425'	600'
55	25'	50'	25'	100'	2640'	1500'	1000'	500'	495'	660'
60	25'	50'	25'	100'	2640'	1500'	1000'	500'	570'	720'
65	25'	50'	25'	100'	2640'	1500'	1000'	500'	645'	780'
70	25'	50'	25'	100'	2640'	1500'	1000'	500'	730'	840'

Company Information	Revisions	Project Information																		
TEAM FOOTWORKS FOOTWORKS MIAMI Tel. #: 786.253.1589 Email: maria@teamfootworks.org	<table border="1" style="width: 100%;"> <thead> <tr> <th>No.</th> <th>DATE</th> <th>BY</th> <th>DESCRIPTION</th> </tr> </thead> <tbody> <tr><td> </td><td> </td><td> </td><td> </td></tr> <tr><td> </td><td> </td><td> </td><td> </td></tr> <tr><td> </td><td> </td><td> </td><td> </td></tr> </tbody> </table>	No.	DATE	BY	DESCRIPTION													FT. LAUDERDALE CORP. RUN 2024 S. ANDREWS AVENUE DETOUR ROUTE OVERVIEW FT. LAUDERDALE, FL	 ARIEL GARCES ALL AMERICAN BARRICADES, CORP. ATSSA CERTIFICATE #60071	Approved 2024-F-491-00015 2300 SW 41ST AVENUE FT. LAUDERDALE, FL 33317 1-888-4 SAFETY (888-472-3389) www.barricades.com email: ariel@barricades.com
No.	DATE	BY	DESCRIPTION																	
Maintenance of Traffic Plan		DATE: 02/27/24 SHEET: DET-2																		

Figure 6H-20. Detour for a Closed Street (TA-20)



Note: See Tables 6H-2 and 6H-3 for the meaning of the symbols and/or letter codes used in this figure.

Typical Application 20

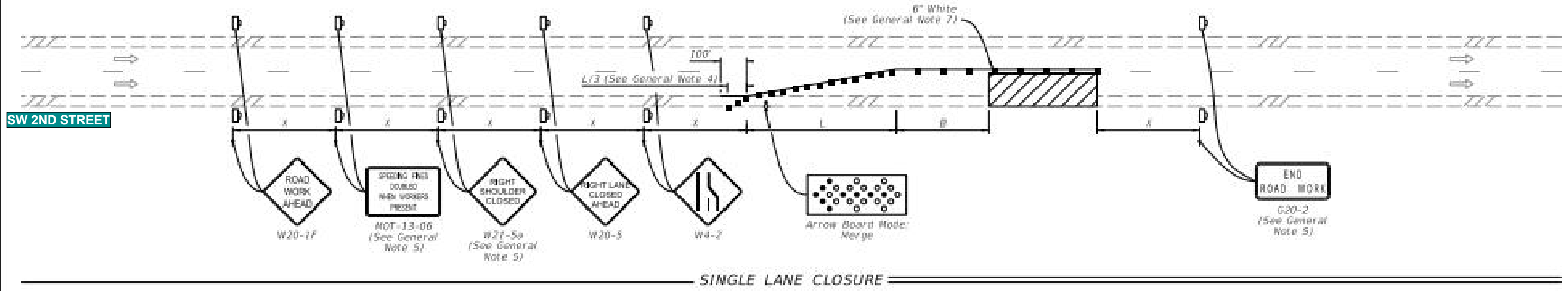
FDOT This Certifies that **ARIEL GARCES**

Has Completed a Florida Department of Transportation Approved Temporary Traffic Control (TTC) Advanced (Refresher) Course.

Date Expires: 02/10/2024 Certificate # 60071
Instructor: Richard Cabrera FDOT Provider # 37

ARIEL GARCES
ALL AMERICAN BARRICADES, CORP.
Phone: 540-368-1704 ATSSA CERTIFICATE #60071
15 Riverside Parkway Ste. 100
Fredericksburg, VA
www.atssa.com
donna.clark@atssa.com

ATSSA
SAFER ROADS SAVE LIVES



SYMBOLS:

- Work Area
- Channelizing Device (See Index 102-600)
- Work Zone Sign
- Arrow Board
- Lane Identification and Direction of Traffic

GENERAL NOTE:

1. L = Taper Length
B = Buffer Length
X = Work Zone Sign Distance
See Index 102-600 for "L", "B", "X", and channelizing device spacing values.
2. On undivided highways the median signs as shown are to be omitted.
3. On limited access facilities, omit "Right Shoulder Closed" signs (W21-5a) and associated work zone sign spacing distances.
4. If the paved shoulder is less than 4' in width, omit the taper and channelizing devices from the paved shoulder.
5. The "Speeding Fines Doubled When Workers Present" signs (NOT-13-06) and "End Road Work" signs (G20-2) and "Right Shoulder Closed" (W21-5a), along with associated work zone sign distances, may be omitted when the work operation will be in place for 24 hours or less. For Single Lane Closures, arrow boards and buffer (B) may also be omitted when the work operation will be in place for 60 minutes or less and the speed limit is 45 mph or less.
6. Use inverted plan of the illustrations for work on left side of roadways.
7. Temporary pavement markings may be omitted when the work operation is in place for 3 days or less.

FDOT This Certifies that
ARIEL GARCES

Has Completed a Florida Department of Transportation Approved Temporary Traffic Control (TTC) Advanced (Refresher) Course.

Date Expires: 02/10/2024 Certificate # 60071
Instructor: Richard Cabrera FDOT Provider # 37

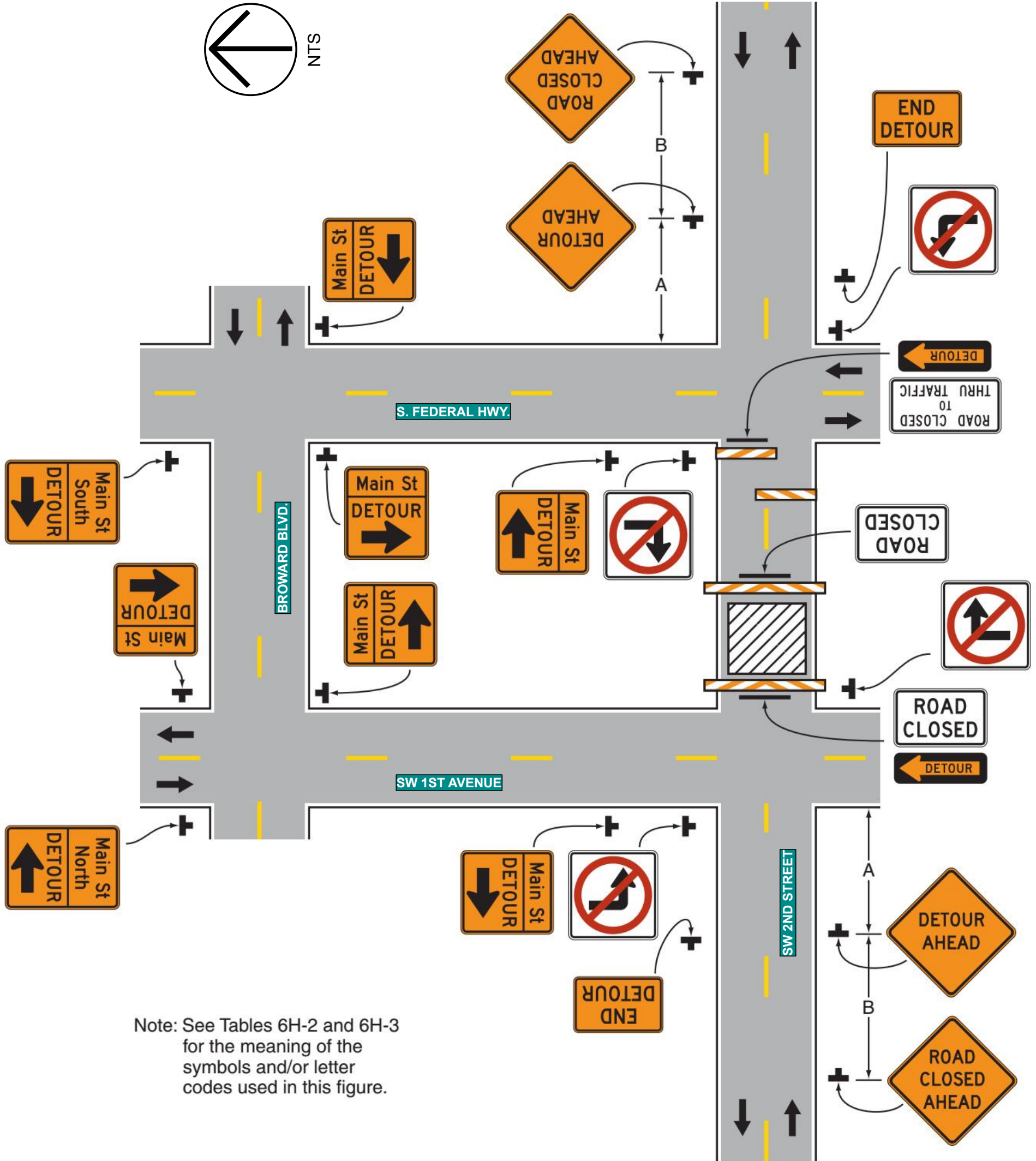
ARIEL GARCES
ALL AMERICAN BARRICADES, CORP
ATSSA Phone: 540-368-1700 ATSSA CERTIFICATE #60071
15 Riverside Parkway Ste.100
Fredericksburg, VA
www.atssa.com
donna.clark@atssa.com

ATSSA
SAFER ROADS SAVE LIVES

Approved
2024-F-491-00015
Valerie Garland
3/5/2024
1 of 5

LAST REVISION 11/01/21	DESCRIPTION:	FDOT FY 2023-24 STANDARD PLANS	MULTILANE ROADWAY, LANE CLOSURES	INDEX SHEET 102-613 1 of 5
---------------------------	--------------	--	----------------------------------	-------------------------------

Figure 6H-20. Detour for a Closed Street (TA-20)



Note: See Tables 6H-2 and 6H-3 for the meaning of the symbols and/or letter codes used in this figure.

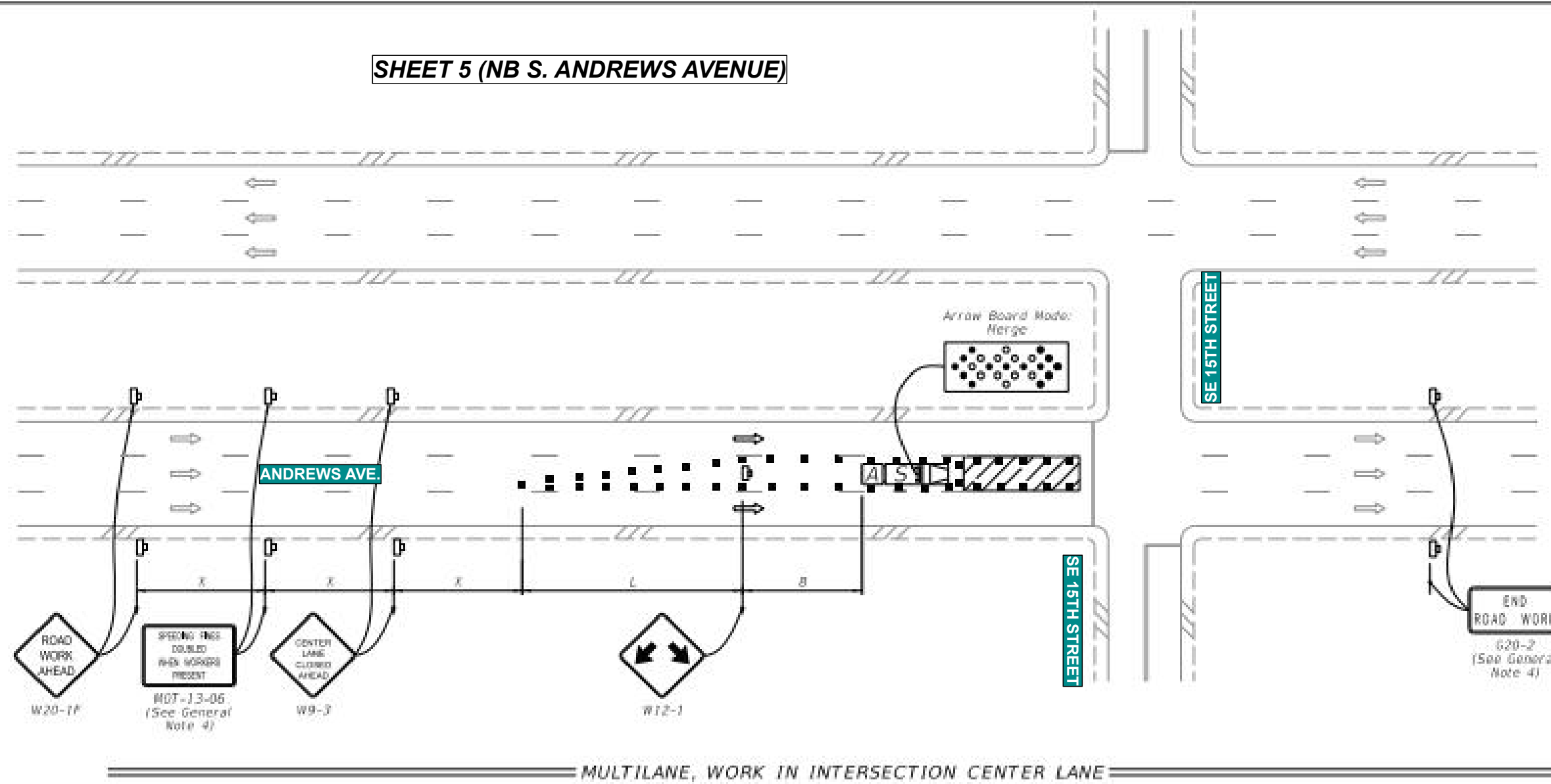
Typical Application 20

FDOT This Certifies that **ARIEL GARCES**
 Has Completed a Florida Department of Transportation Approved Temporary Traffic Control (TTC) Advanced (Refresher) Course.
 Date Expires: 02/10/2024 Certificate # 60071
 Instructor: Richard Cabrera FDOT Provider # 37

ARIEL GARCES
 ALL AMERICAN BARRICADES, CORP.
 Phone: 540-368-1704 ATSSA CERTIFICATE #60071
 15 Riverside Parkway Ste. 100
 Fredericksburg, VA
 www.atssa.com
 donna.clark@atssa.com

ATSSA
 SAFER ROADS SAVE LIVES

SHEET 5 (NB S. ANDREWS AVENUE)



MULTILANE, WORK IN INTERSECTION CENTER LANE

NOTES:

1. Confine work operations to one center travel lane and leave the adjacent travel lanes open to traffic.
2. Ensure that the merging taper only directs vehicular traffic into either the right or left lane.

SYMBOLS:

- Work Area
- Channelizing Device (See Index 102-600)
- Work Zone Sign
- Type III Barricade
- Arrow Board
- Stop Bar
- Shadow (S) Vehicle With Warning Lights And Arrow Board
- Truck/Trailer Mounted Attenuator (TMA)
- Lane Identification and Direction of Traffic

FDOT This Certifies that
ARIEL GARCES

Has Completed a Florida Department of Transportation Approved Temporary Traffic Control (TTC) Advanced (Refresher) Course.

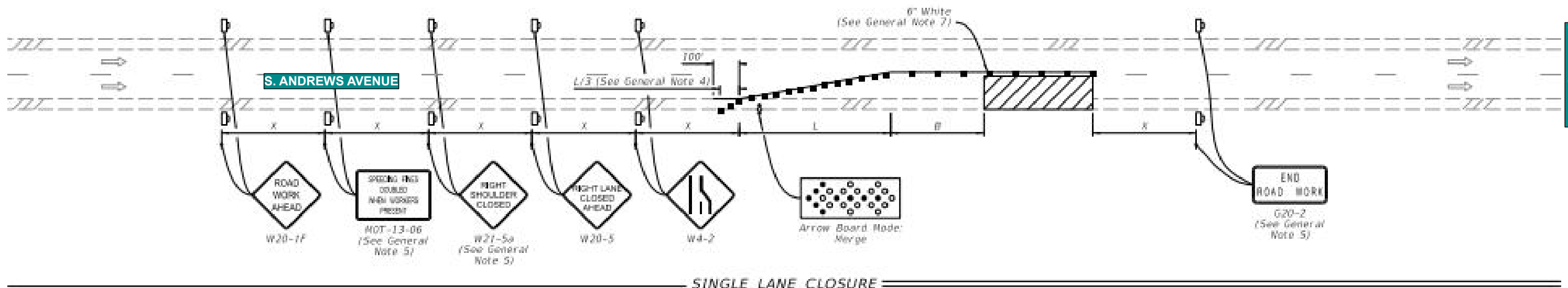
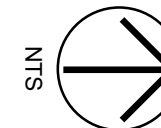
Date Expires: 02/10/2024 Certificate # 60071
Instructor: Richard Cabrera FDOT Provider # 37

ATSSA ALL AMERICAN BARRICADES, CORP.
Phone: 540-368-1704 ATSSA CERTIFICATE #60071
15 Riverside Parkway Ste.100
Fredericksburg, VA, www.atssa.com
donna.clark@atssa.com

ATSSA
SAFER ROADS SAVE LIVES

Approved
2024-F-491-00015
Valeje Garland
3/5/2024
4 of 5

LAST REVISION 11/01/22	DESCRIPTION:	FDOT FY 2023-24 STANDARD PLANS	MULTILANE ROADWAY, INTERSECTION WORK	INDEX 102-615	SHEET 4 of 5
---------------------------	--------------	--	--------------------------------------	------------------	-----------------



SINGLE LANE CLOSURE

SYMBOLS:

- Work Area
- Channelizing Device (See Index 102-600)
- Work Zone Sign
- Arrow Board
- Lane Identification and Direction of Traffic

GENERAL NOTE:

1. L = Taper Length
B = Buffer Length
K = Work Zone Sign Distance
See Index 102-600 for "L", "B", "K", and channelizing device spacing values.
2. On undivided highways the median signs as shown are to be omitted.
3. On limited access facilities, omit "Right Shoulder Closed" signs (W21-5a) and associated work zone sign spacing distances.
4. If the paved shoulder is less than 4' in width, omit the taper and channelizing devices from the paved shoulder.
5. The "Speeding Fines Doubled When Workers Present" signs (W07-13-06) and "End Road Work" signs (G20-2) and "Right Shoulder Closed" (W21-5a), along with associated work zone sign distances, may be omitted when the work operation will be in place for 24 hours or less. For Single Lane Closures, arrow boards and buffer (B) may also be omitted when the work operation will be in place for 60 minutes or less and the speed limit is 45 mph or less.
6. Use inverted plan of the illustrations for work on left side of roadways.
7. Temporary pavement markings may be omitted when the work operation is in place for 3 days or less.

FDOT This Certifies that **ARIEL GARCES**

Has Completed a Florida Department of Transportation Approved Temporary Traffic Control (TTC) Advanced (Refresher) Course.

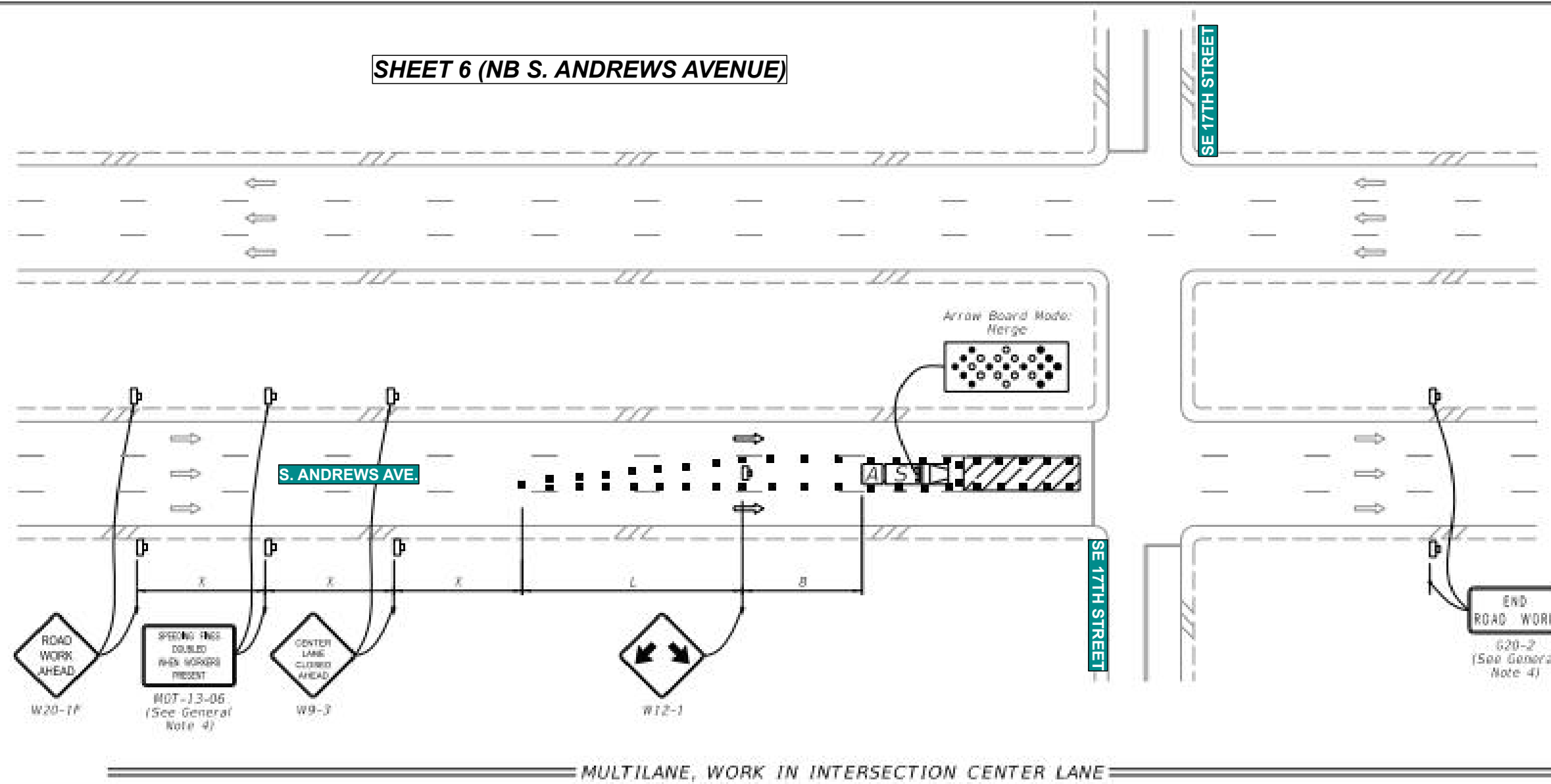
Date Expires: 02/10/2024 Certificate # 60071
Instructor: Richard Cabrera FDOT Provider # 37

ARIEL GARCES
ALL AMERICAN BARRICADES, CORP
ATSSA Phone: 540-368-1700 ATSSA CERTIFICATE #60071
15 Riverside Parkway Ste. 100
Fredericksburg, VA
www.atssa.com
donna.clark@atssa.com

ATSSA
SAFER ROADS SAVE LIVES

Approved
2024-F-491-00015
Valerie Garland
3/5/2024
INDEX SHEET
102-613 1 of 5

SHEET 6 (NB S. ANDREWS AVENUE)



MULTILANE, WORK IN INTERSECTION CENTER LANE

NOTES:

1. Confine work operations to one center travel lane and leave the adjacent travel lanes open to traffic.
2. Ensure that the merging taper only directs vehicular traffic into either the right or left lane.

SYMBOLS:

- Work Area
- Channelizing Device (See Index 102-600)
- Work Zone Sign
- Type III Barricade
- Arrow Board
- Stop Bar
- Shadow (S) Vehicle With Warning Lights And Arrow Board
- Truck/Trailer Mounted Attenuator (TMA)
- Lane Identification and Direction of Traffic

FDOT This Certifies that **ARIEL GARCES**
 Has Completed a Florida Department of Transportation Approved Temporary Traffic Control (TTC) Advanced (Refresher) Course.
 Date Expires: 02/10/2024 Certificate # 60071
 Instructor: Richard Cabrera FDOT Provider # 37

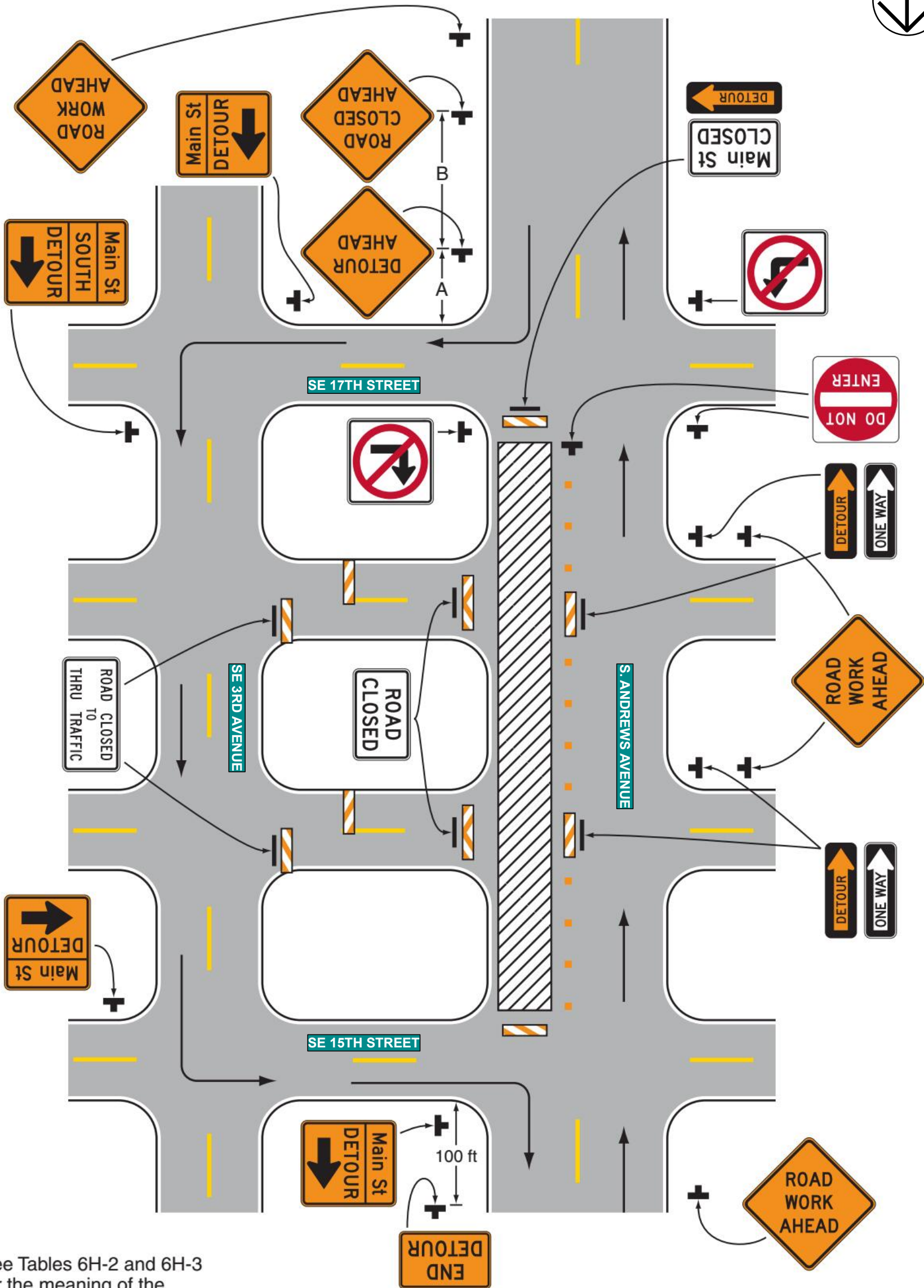

ARIEL GARCES
 ALL AMERICAN BARRICADES, CORP.
 ATSSA Phone: 540-368-1704 ATSSA CERTIFICATE #60071
 15 Riverside Parkway Ste. 100
 Fredericksburg, VA
 www.atssa.com
 donna.clark@atssa.com

ATSSA
 SAFER ROADS SAVE LIVES

Approved
 2024-F-491-00015
 Valerie Garland
 3/5/2024

LAST REVISION 11/01/22	DESCRIPTION:	FDOT FY 2023-24 STANDARD PLANS	MULTILANE ROADWAY, INTERSECTION WORK	INDEX 102-615	SHEET 4 of 5
---------------------------	--------------	---------------------------------------	--------------------------------------	------------------	-----------------

Figure 6H-19. Detour for One Travel Direction (TA-19)



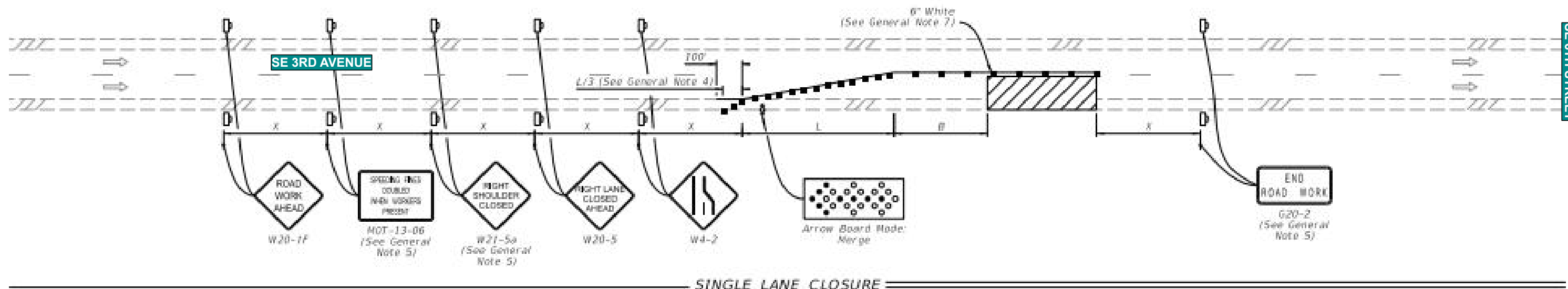
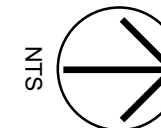
Note: See Tables 6H-2 and 6H-3 for the meaning of the symbols and/or letter codes used in this figure.

Typical Application 19

	This Certifies that ARIEL GARCES	
	Has Completed a Florida Department of Transportation Approved Temporary Traffic Control (TTC) Advanced (Refresher) Course.	
Date Expires: 02/10/2024	Certificate # 60071	
Instructor: Richard Cabrera	FDOT Provider # 37	
ATSSA ALL AMERICAN BARRICADES, CORP. Phone: 540-368-1704 15 Riverside Parkway Ste.100 Fredericksburg, VA www.atssa.com donna.clark@atssa.com		

Approved
2024-F-491-00015
Aylene Garland
3/5/2024

SAFER ROADS SAVE LIVES



SINGLE LANE CLOSURE

SYMBOLS:

- Work Area
- Channelizing Device (See Index 102-600)
- Work Zone Sign
- Arrow Board
- Lane Identification and Direction of Traffic

GENERAL NOTE:

1. L = Taper Length
B = Buffer Length
K = Work Zone Sign Distance
See Index 102-600 for "L", "B", "K", and channelizing device spacing values.
2. On undivided highways the median signs as shown are to be omitted.
3. On limited access facilities, omit "Right Shoulder Closed" signs (W21-5a) and associated work zone sign spacing distances.
4. If the paved shoulder is less than 4' in width, omit the taper and channelizing devices from the paved shoulder.
5. The "Speeding Fines Doubled When Workers Present" signs (MOT-13-06) and "End Road Work" signs (G20-2) and "Right Shoulder Closed" (W21-5a), along with associated work zone sign distances, may be omitted when the work operation will be in place for 24 hours or less. For Single Lane Closures, arrow boards and buffer (B) may also be omitted when the work operation will be in place for 60 minutes or less and the speed limit is 45 mph or less.
6. Use inverted plan of the illustrations for work on left side of roadways.
7. Temporary pavement markings may be omitted when the work operation is in place for 3 days or less.

FDOT This Certifies that
ARIEL GARCES

Has Completed a Florida Department of Transportation Approved Temporary Traffic Control (TTC) Advanced (Refresher) Course.

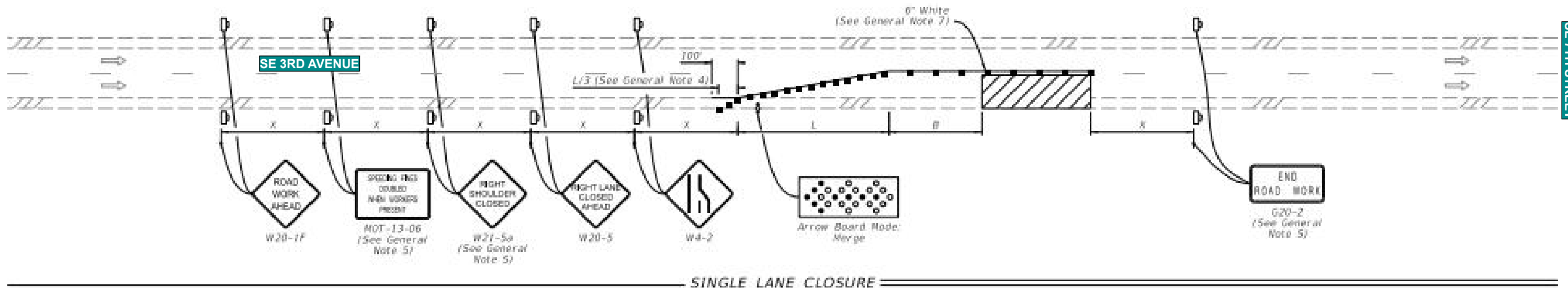
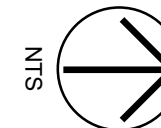
Date Expires: 02/10/2024 Certificate # 60071
Instructor: Richard Cabrera FDOT Provider # 37

ARIEL GARCES
ALL AMERICAN BARRICADES, CORP
ATSSA Phone: 540-368-1704 ATSSA CERTIFICATE #60071
15 Riverside Parkway Ste.100
Fredericksburg, VA
www.atssa.com
donna.clark@atssa.com

ATSSA
SAFER ROADS SAVE LIVES

Approved
2024-F-491-00015
Valerie Garland
INDEX SHEET
3/5/2024
102-613 1 of 5

LAST REVISION 11/01/21	DESCRIPTION:	FDOT FY 2023-24 STANDARD PLANS	MULTILANE ROADWAY, LANE CLOSURES	INDEX SHEET 102-613 1 of 5
---------------------------	--------------	---	----------------------------------	-------------------------------



SINGLE LANE CLOSURE

SYMBOLS:

- Work Area
- Channelizing Device (See Index 102-600)
- Work Zone Sign
- Arrow Board
- Lane Identification and Direction of Traffic

GENERAL NOTE:

1. L = Taper Length
B = Buffer Length
K = Work Zone Sign Distance
See Index 102-600 for "L", "B", "K", and channelizing device spacing values.
2. On undivided highways the median signs as shown are to be omitted.
3. On limited access facilities, omit "Right Shoulder Closed" signs (W21-5a) and associated work zone sign spacing distances.
4. If the paved shoulder is less than 4' in width, omit the taper and channelizing devices from the paved shoulder.
5. The "Speeding Fines Doubled When Workers Present" signs (W07-13-06) and "End Road Work" signs (G20-2) and "Right Shoulder Closed" (W21-5a), along with associated work zone sign distances, may be omitted when the work operation will be in place for 24 hours or less. For Single Lane Closures, arrow boards and buffer (B) may also be omitted when the work operation will be in place for 60 minutes or less and the speed limit is 45 mph or less.
6. Use inverted plan of the illustrations for work on left side of roadways.
7. Temporary pavement markings may be omitted when the work operation is in place for 3 days or less.

FDOT This Certifies that **ARIEL GARCES**

Has Completed a Florida Department of Transportation Approved Temporary Traffic Control (TTC) Advanced (Refresher) Course.

Date Expires: 02/10/2024 Certificate # 60071
Instructor: Richard Cabrera FDOT Provider # 37

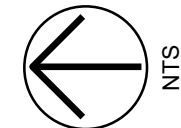
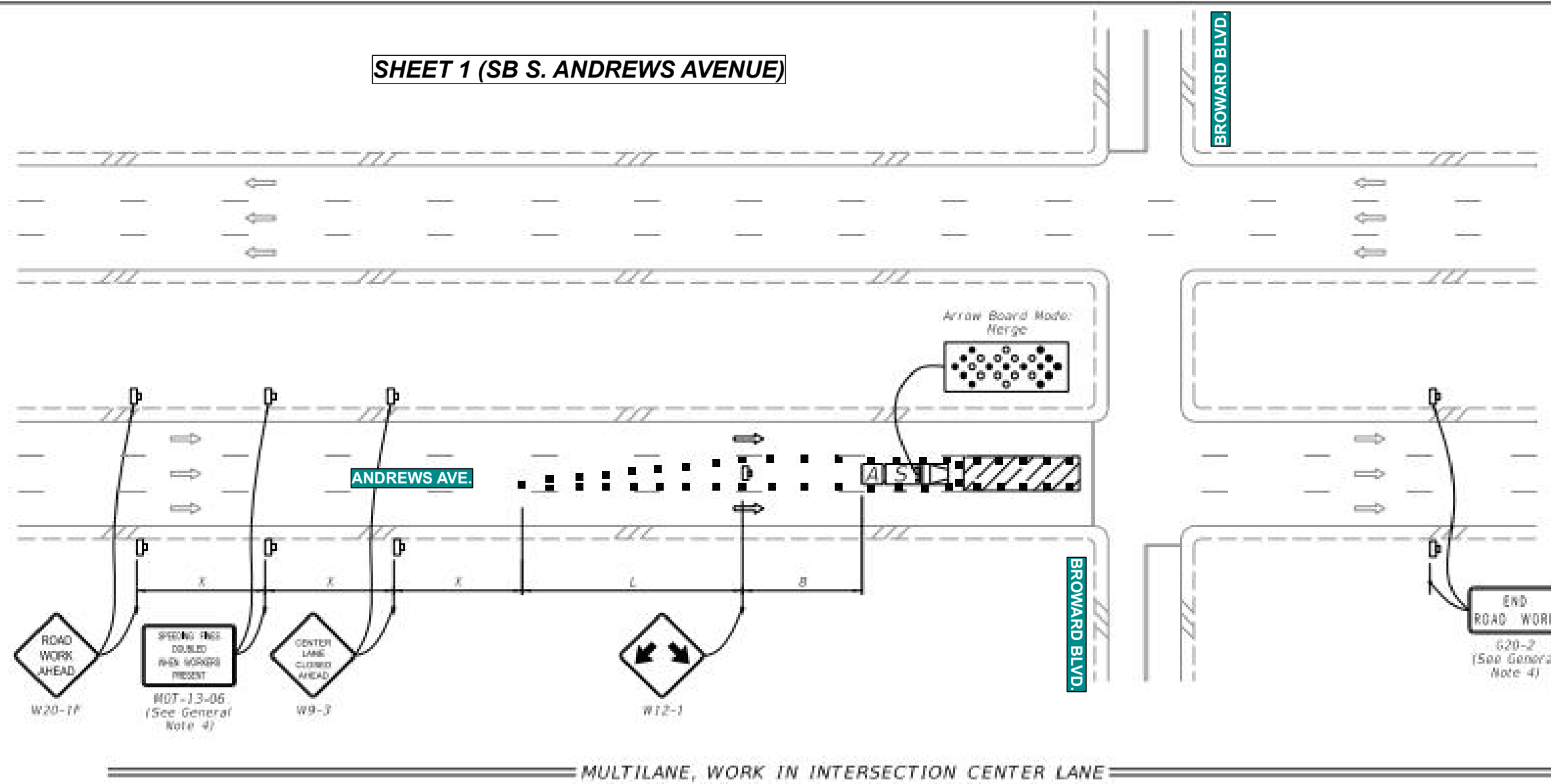
ARIEL GARCES
ALL AMERICAN BARRICADES, CORP
ATSSA Phone: 540-368-1700 ATSSA CERTIFICATE #60071
15 Riverside Parkway Ste.100
Fredericksburg, VA
www.atssa.com
donna.clark@atssa.com

ATSSA
SAFER ROADS SAVE LIVES

Approved
2024-F-491-00015
Valerie Garland
3/5/2024
1 of 5

LAST REVISION 11/01/21	DESCRIPTION:	FDOT FY 2023-24 STANDARD PLANS	MULTILANE ROADWAY, LANE CLOSURES	INDEX 102-613	SHEET 1 of 5
---------------------------	--------------	--	----------------------------------	------------------	-----------------

SHEET 1 (SB S. ANDREWS AVENUE)



MULTILANE, WORK IN INTERSECTION CENTER LANE

NOTES:

1. Confine work operations to one center travel lane and leave the adjacent travel lanes open to traffic.
2. Ensure that the merging taper only directs vehicular traffic into either the right or left lane.

SYMBOLS:

- Work Area
- Channelizing Device (See Index 102-600)
- Work Zone Sign
- Type III Barricade
- Arrow Board
- Stop Bar
- Shadow (S) Vehicle With Warning Lights And Arrow Board
- Truck/Trailer Mounted Attenuator (TMA)
- Lane Identification and Direction of Traffic

FDOT This Certifies that **ARIEL GARCES**
 Has Completed a Florida Department of Transportation Approved Temporary Traffic Control (TTC) Advanced (Refresher) Course.
 Date Expires: 02/10/2024 Certificate # 60071
 Instructor: Richard Cabrera FDOT Provider # 37

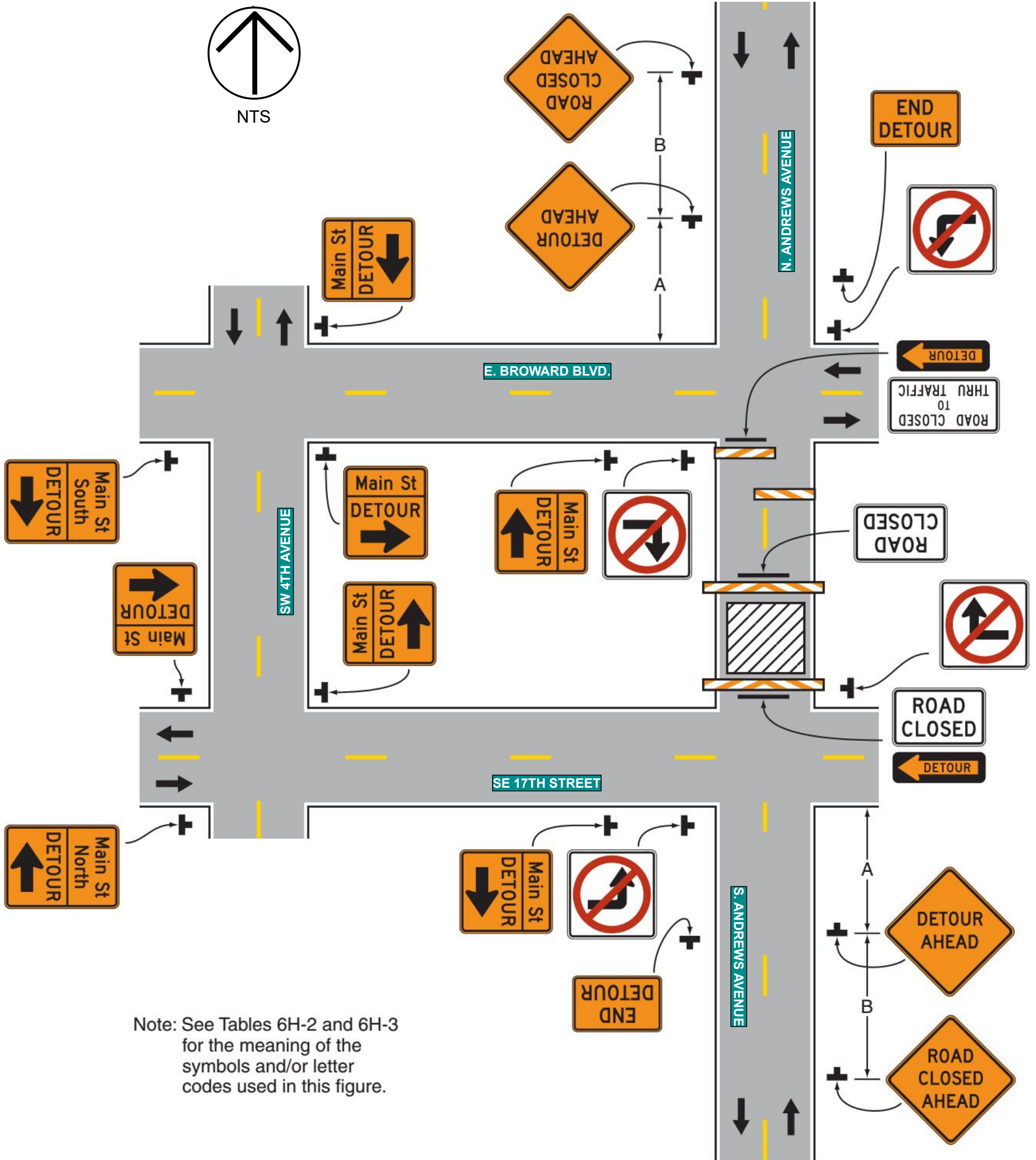
ARIEL GARCES
 ALL AMERICAN BARRICADES, CORP.
 Phone: 540-368-1704 ATSSA CERTIFICATE #60071
 15 Riverside Parkway Ste. 100
 Fredericksburg, VA
 www.atssa.com
 donna.clark@atssa.com

ATSSA
 SAFER ROADS SAVE LIVES

Approved
 2024-F-491-00015
 Valerie Garland
 3/5/2024

LAST REVISION 11/01/22	DESCRIPTION:	FDOT FY 2023-24 STANDARD PLANS	MULTILANE ROADWAY, INTERSECTION WORK	INDEX 102-615	SHEET 4 of 5
---------------------------	--------------	--	--------------------------------------	------------------	-----------------

Figure 6H-20. Detour for a Closed Street (TA-20)



Note: See Tables 6H-2 and 6H-3 for the meaning of the symbols and/or letter codes used in this figure.

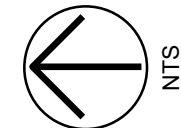
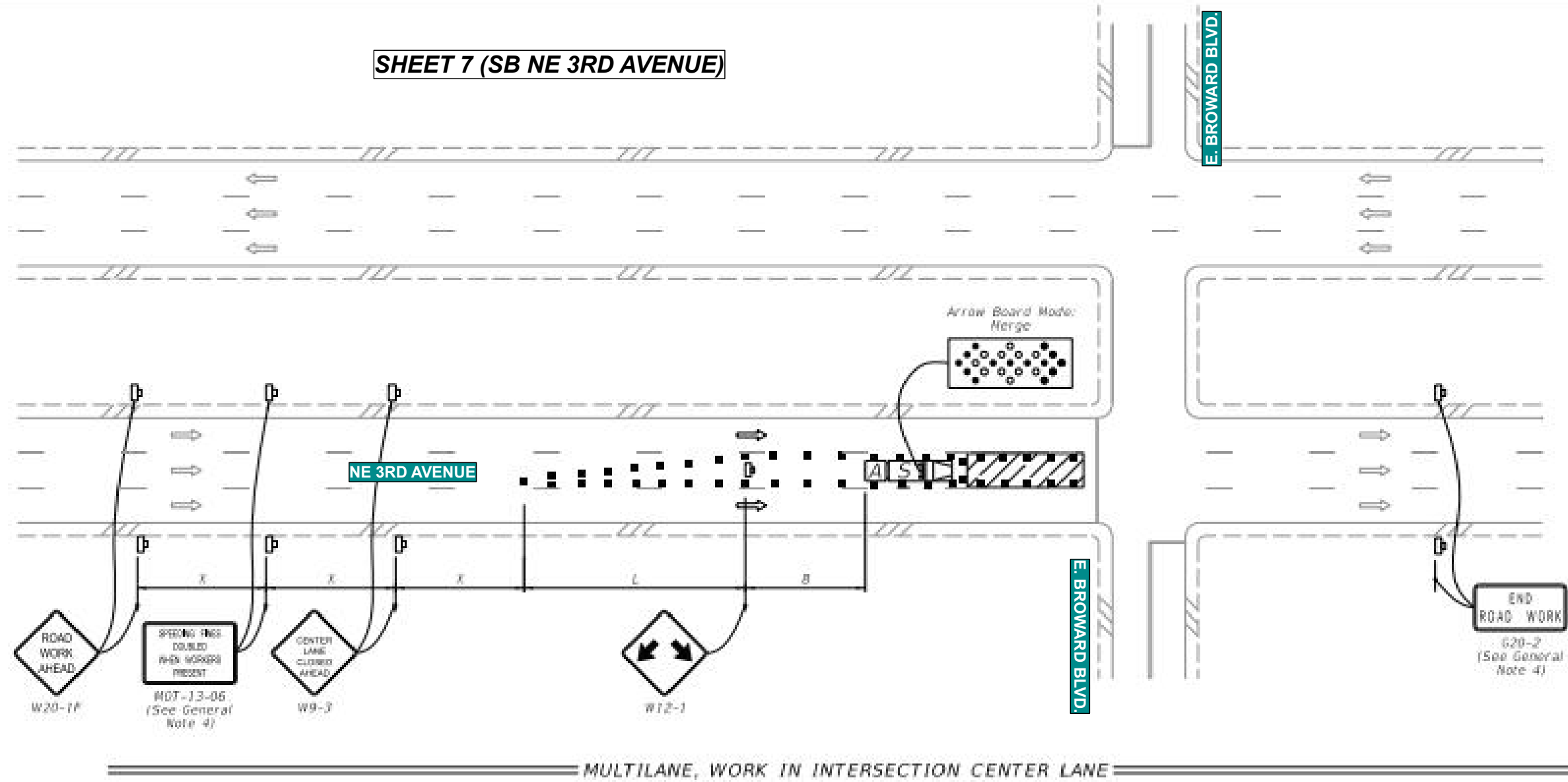
Typical Application 20

FDOT This Certifies that **ARIEL GARCES**
 Has Completed a Florida Department of Transportation Approved
 Temporary Traffic Control (TTC) Advanced (Refresher) Course.
 Date Expires: 02/10/2024 Certificate # 60071
 Instructor: Richard Cabrera FDOT Provider # 37

ARIEL GARCES
 ALL AMERICAN BARRICADES, CORP.
 Phone: 540-368-1704 ATSSA CERTIFICATE #60071
 15 Riverside Parkway Ste. 100
 Fredericksburg, VA
 www.atssa.com
 donna.clark@atssa.com

ATSSA
 SAFER ROADS SAVE LIVES

SHEET 7 (SB NE 3RD AVENUE)



MULTILANE, WORK IN INTERSECTION CENTER LANE

NOTES:

1. Confine work operations to one center travel lane and leave the adjacent travel lanes open to traffic.
2. Ensure that the merging taper only directs vehicular traffic into either the right or left lane.

SYMBOLS:

- Work Area
- Channelizing Device (See Index 102-600)
- Work Zone Sign
- Type III Barricade
- Arrow Board
- Stop Bar
- Shadow (S) Vehicle With Warning Lights And Arrow Board
- Truck/Trailer Mounted Attenuator (TMA)
- Lane Identification and Direction of Traffic

FDOT This Certifies that **ARIEL GARCES**
 Has Completed a Florida Department of Transportation Approved Temporary Traffic Control (TTC) Advanced (Refresher) Course.
 Date Expires: 02/10/2024 Certificate # 60071
 Instructor: Richard Cabrera FDOT Provider # 37

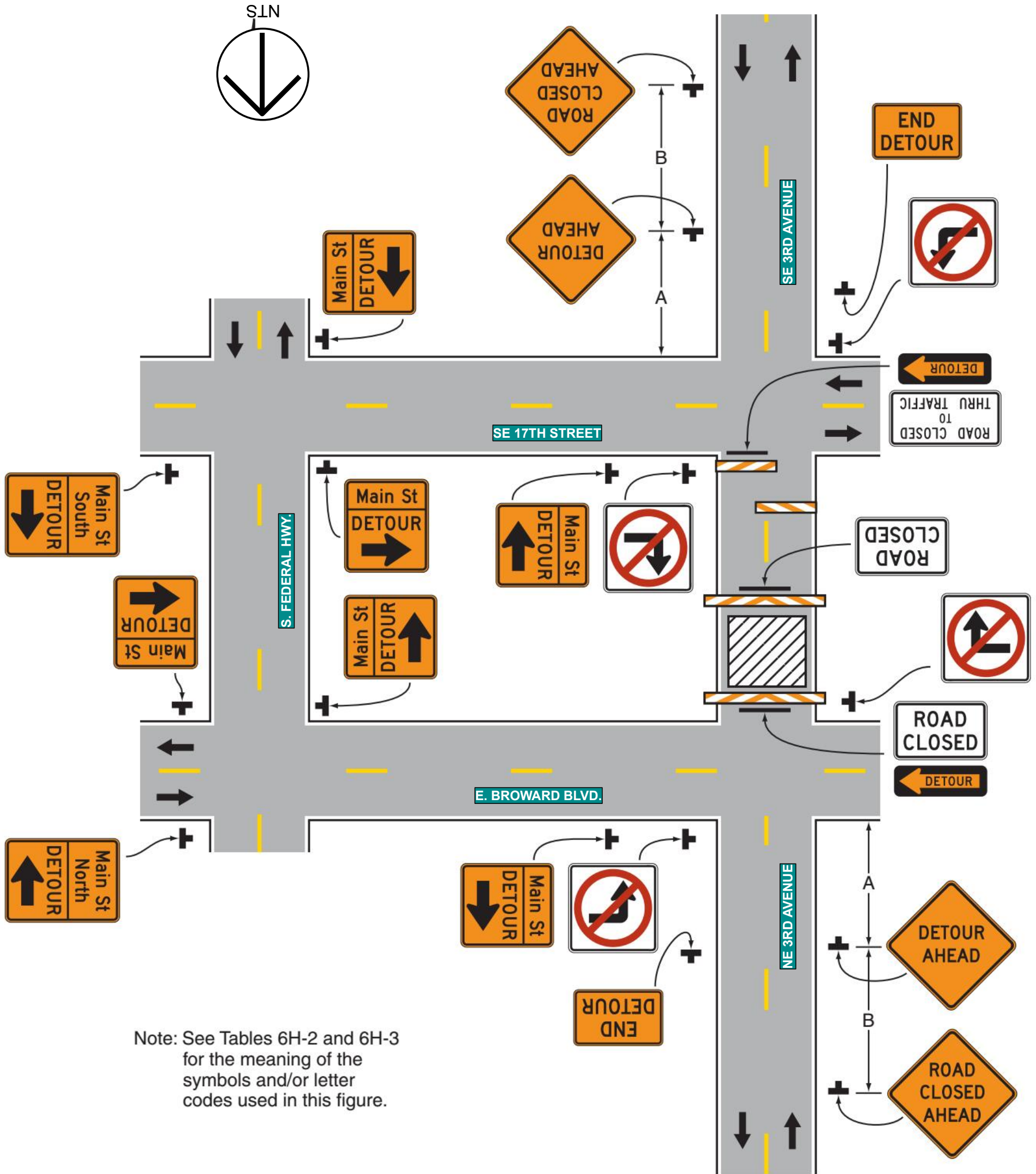
ARIEL GARCES
 ALL AMERICAN BARRICADES, CORP.
 ATSSA Phone: 540-368-1704 ATSSA CERTIFICATE #60071
 15 Riverside Parkway Ste. 100
 Fredericksburg, VA
 www.atssa.com
 donna.clark@atssa.com

ATSSA
 SAFER ROADS SAVE LIVES

Approved
 2024-F-491-00015
 Valerie Garland
 3/5/2024

LAST REVISION 11/01/22	DESCRIPTION:	FDOT FY 2023-24 STANDARD PLANS	MULTILANE ROADWAY, INTERSECTION WORK	INDEX 102-615	SHEET 4 of 5
---------------------------	--------------	--	--------------------------------------	------------------	-----------------

Figure 6H-20. Detour for a Closed Street (TA-20)



Note: See Tables 6H-2 and 6H-3 for the meaning of the symbols and/or letter codes used in this figure.

Typical Application 20

FDOT This Certifies that **ARIEL GARCES**
 Has Completed a Florida Department of Transportation Approved Temporary Traffic Control (TTC) Advanced (Refresher) Course.
 Date Expires: 02/10/2024 Certificate # 60071
 Instructor: Richard Cabrera FDOT Provider # 37

ARIEL GARCES
 ALL AMERICAN BARRICADES, CORP.
 Phone: 540-368-1704 ATSSA CERTIFICATE #60071
 15 Riverside Parkway Ste. 100
 Fredericksburg, VA
 www.atssa.com
 donna.clark@atssa.com

ATSSA
 SAFER ROADS SAVE LIVES

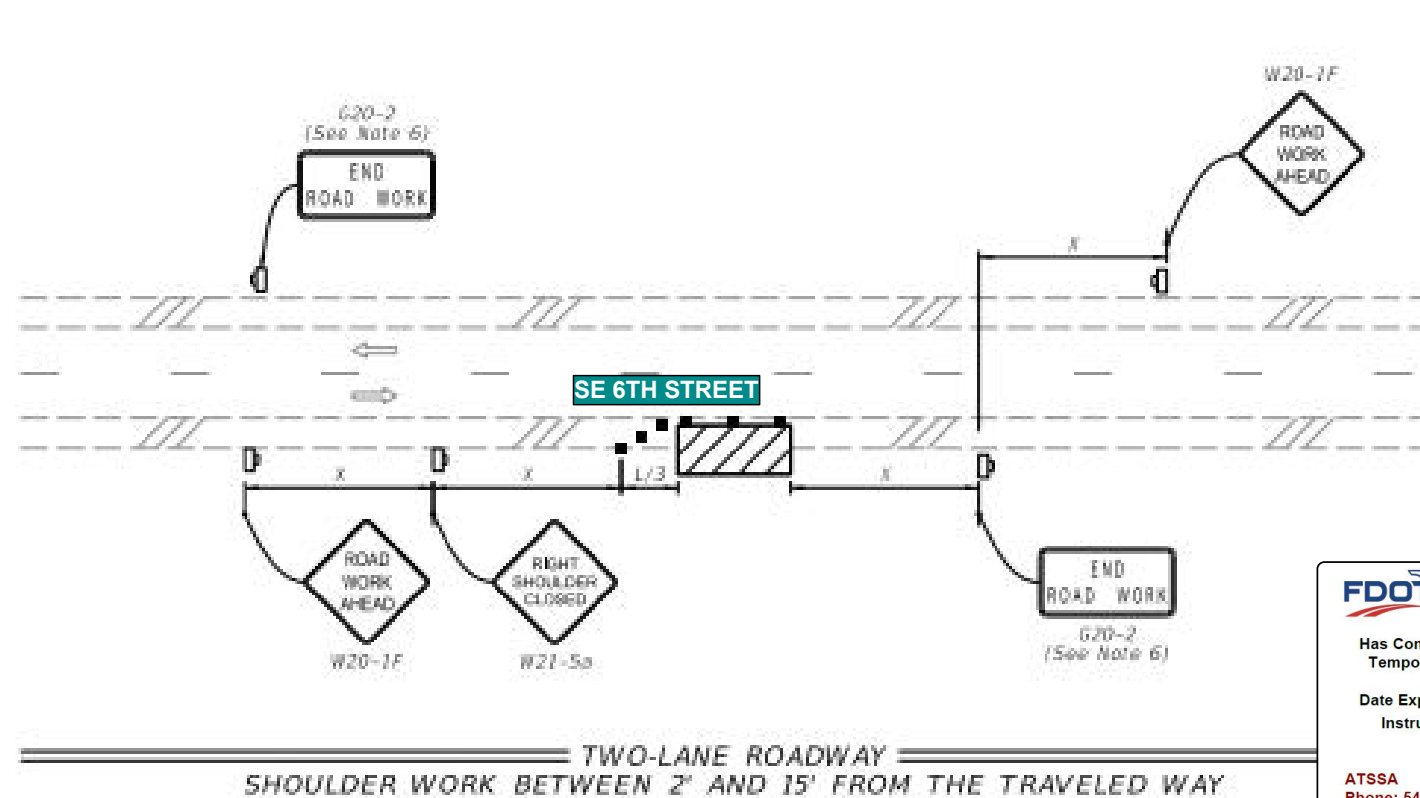
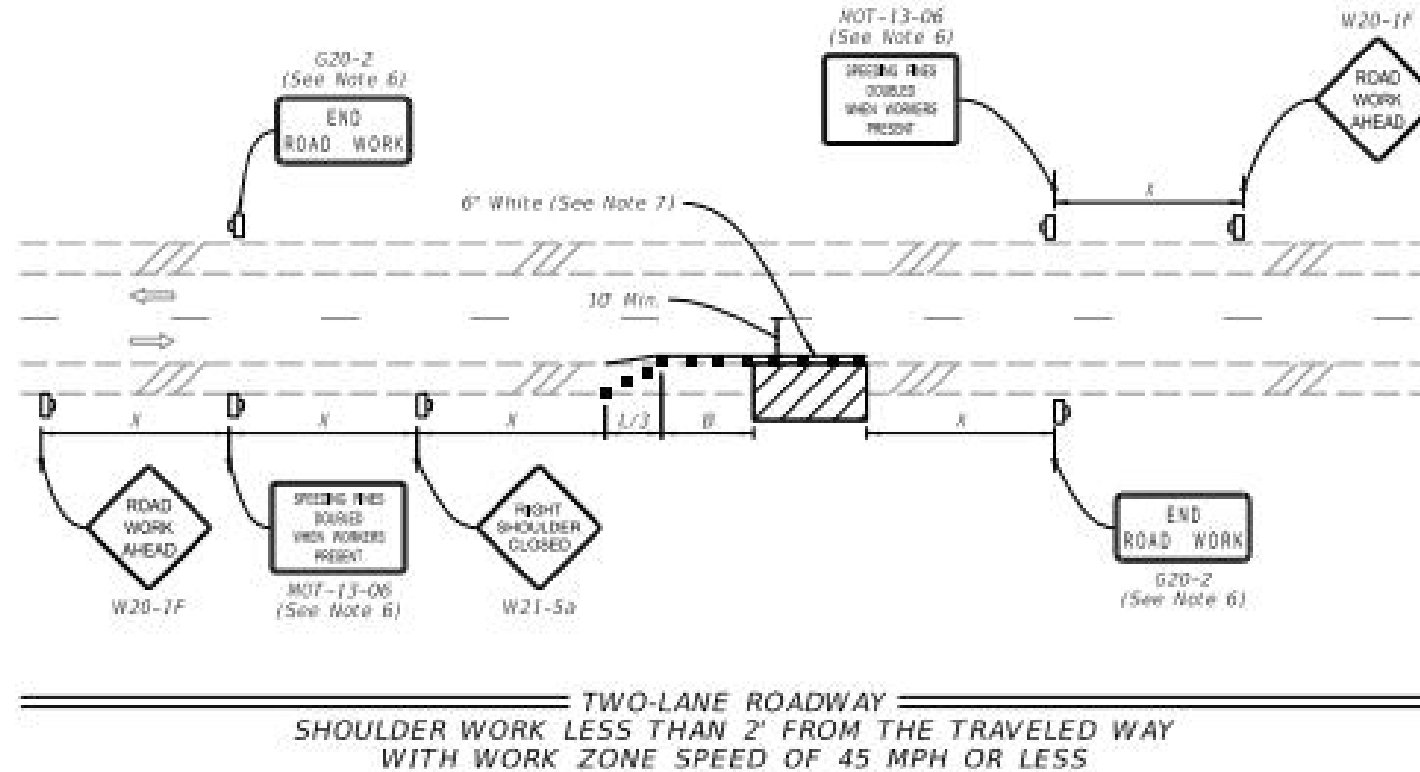
SHEET 8 (WB SE 6TH STREET)

NOTE:

1. This Index applies to Two-Lane, Two-Way and Multilane Roadways, including Medians of divided roadways, with work on the shoulder.
2. L = Taper Length
X = Work Zone Sign Spacing
B = Buffer Length
See Index 102-600 for "L", "X", "B", and channelizing device spacing values.
3. Where work activities are between 2' and 15' from the edge of traveled way, the Engineer may omit signs and channelizing devices for work operations 60 minutes or less.
4. When four or more work vehicles enter the through traffic lanes in a one hour period (excluding establishing and terminating the work area), use a flagger or lane closure to accommodate work vehicle ingress and egress.
5. For work less than 2' from the traveled way and work zone speed is greater than 45 MPH, use a lane closure.
6. The "Speeding Fines Doubled When Workers Present" signs (MOT-13-06) and "End Road Work" Signs (G20-2) along with the associated work zone sign spacing distances may be omitted when the work operation is in place for 24 hours or less.
7. Temporary pavement markings may be omitted when the work operation is in place for 3 days or less.
8. Omit "Shoulder Closed" signs (W21-5a) along with associated work zone sign spacing distances for work on the median.
9. When there is no paved shoulder, the "Worker" sign (W21-1) may be used instead of the "Shoulder Closed" sign (W21-5a).

SYMBOLS:

-  Work Area
-  Channelizing Device (See Index 102-600)
-  Work Zone Sign
-  Lane Identification and Direction of Traffic



FDOT This Certifies that **ARIEL GARCES**

Has Completed a Florida Department of Transportation Approved Temporary Traffic Control (TTC) Advanced (Refresher) Course.

Date Expires: 02/10/2024 Certificate # 60071
Instructor: Richard Cabrera FDOT Provider # 37

ATSSA ALL AMERICAN BARRICADES, CORP.
Phone: 540-368-1704 ATSSA CERTIFICATE #60071
15 Riverside Parkway Ste.100
Fredericksburg, VA.
www.atssa.com
donna.clark@atssa.com

ATSSA SAFER ROADS SAVE LIVES

LAST REVISION 11/01/21

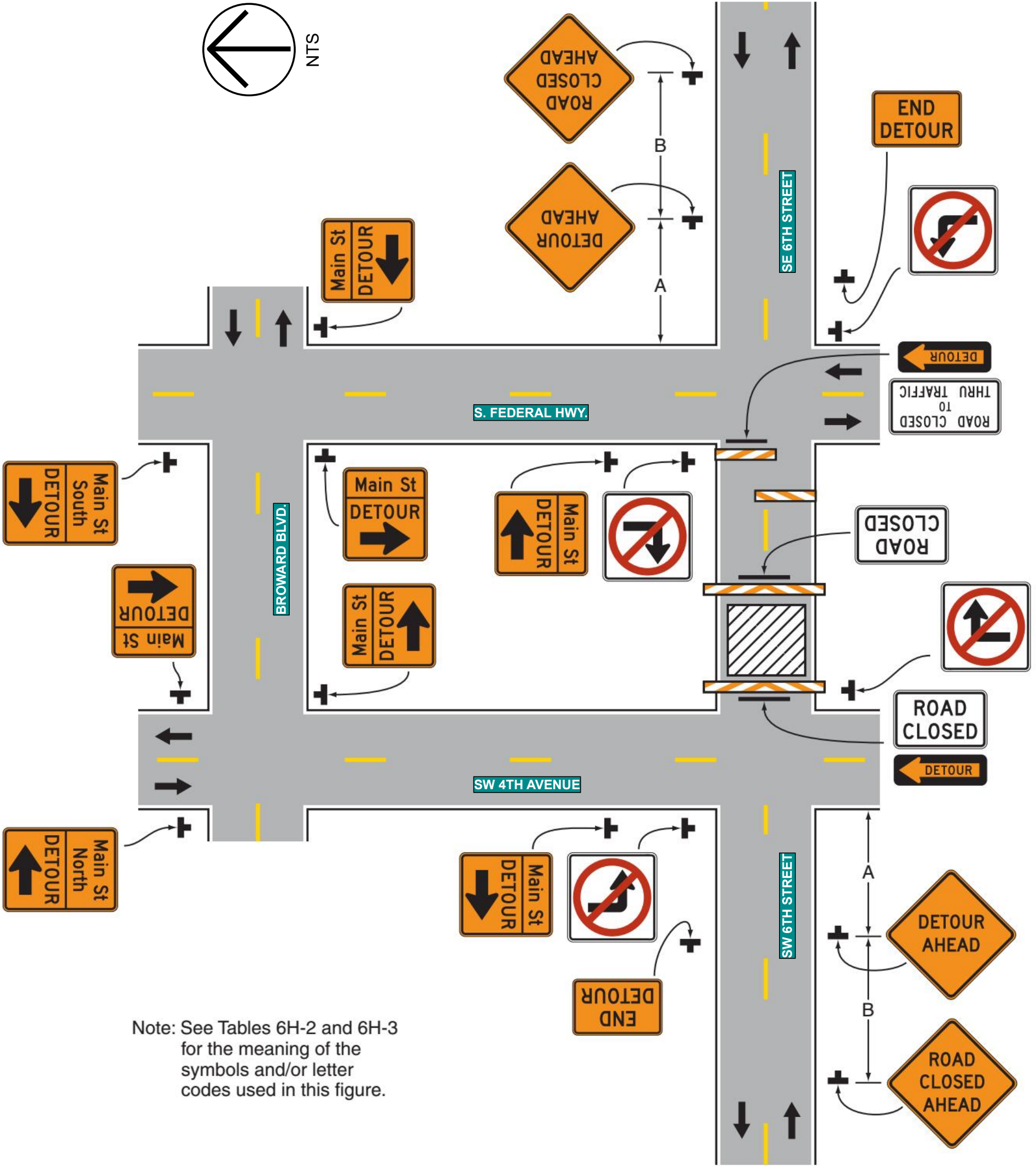
DESCRIPTION:

FDOT FY 2023-24 STANDARD PLANS

TWO-LANE AND MULTILANE, WORK ON SHOULDER

INDEX 102-602 SHEET 1 of 2
Approved 2024-F-491-00015 Valerie Garland 3/5/2024

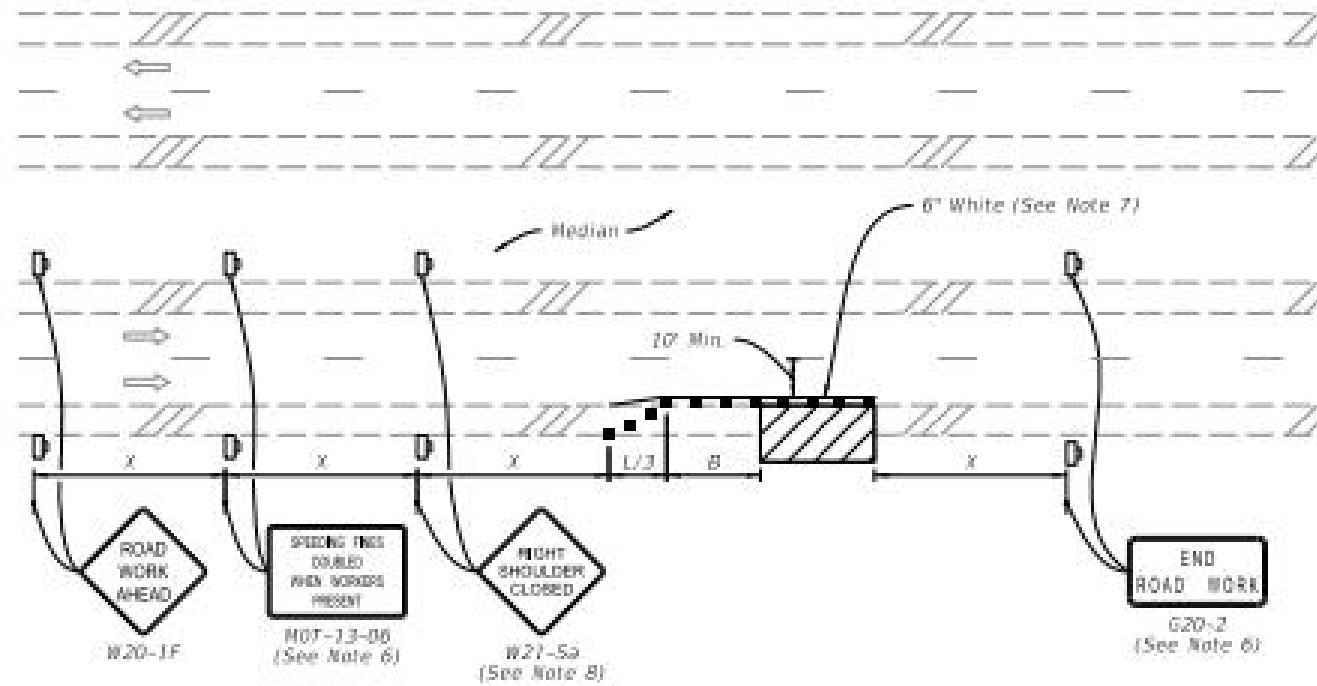
Figure 6H-20. Detour for a Closed Street (TA-20)



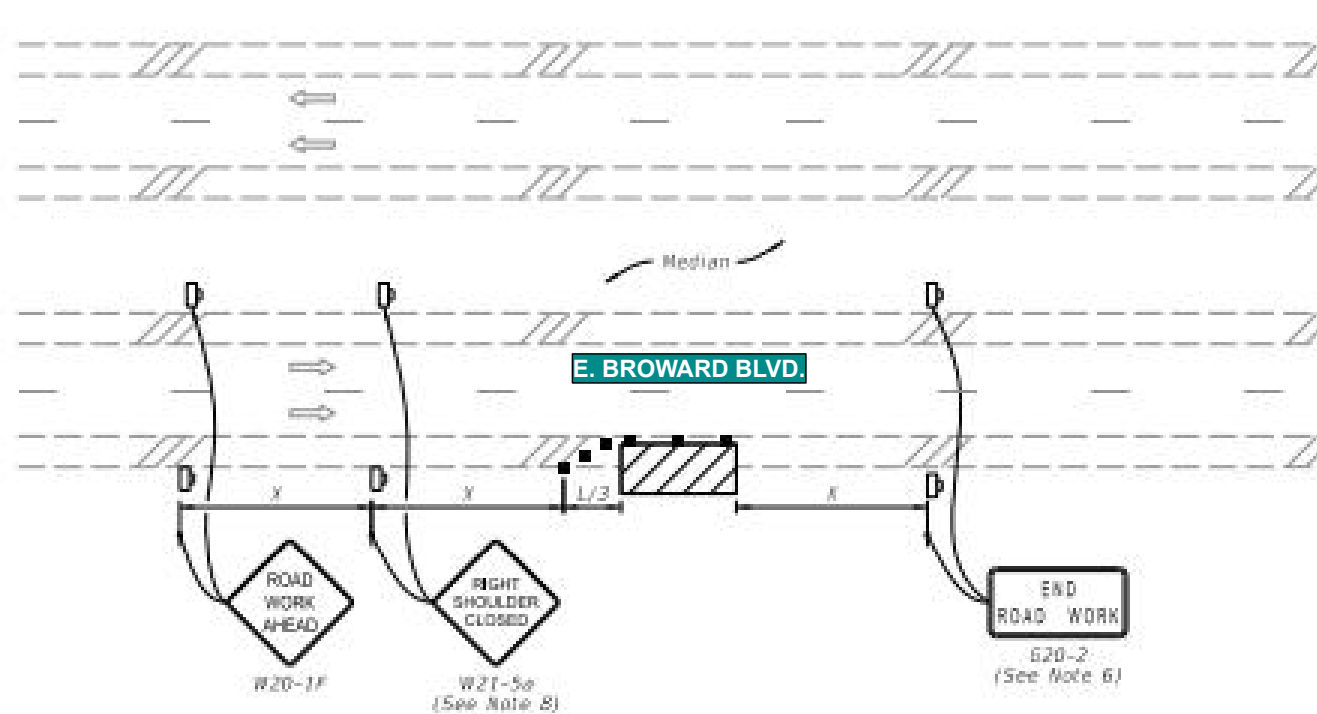
Note: See Tables 6H-2 and 6H-3 for the meaning of the symbols and/or letter codes used in this figure.

Typical Application 20

	This Certifies that ARIEL GARCES
	Has Completed a Florida Department of Transportation Approved Temporary Traffic Control (TTC) Advanced (Refresher) Course.
Date Expires: 02/10/2024 Instructor: Richard Cabrera	Certificate # 60071 FDOT Provider # 37
ATSSA ALL AMERICAN BARRICADES, CORP. Phone: 540-368-1704 15 Riverside Parkway Ste. 100 Fredericksburg, VA www.atssa.com donna.clark@atssa.com	 SAFER ROADS SAVE LIVES



MULTILANE ROADWAY
SHOULDER WORK LESS THAN 2' FROM THE TRAVELED WAY
WITH WORK ZONE SPEED OF 45 MPH OR LESS



MULTILANE ROADWAY
SHOULDER WORK BETWEEN 2' AND 15' FROM THE TRAVELED WAY

FDOT This Certifies that **ARIEL GARCES**
 Has Completed a Florida Department of Transportation Approved
 Temporary Traffic Control (TTC) Advanced (Refresher) Course.
 Date Expires: 02/10/2024 Certificate # 60071
 Instructor: Richard Cabrera FDOT Provider # 37

ARIEL GARCES
 ALL AMERICAN BARRICADES, CORP.
 ATSSA CERTIFICATE #60071
 Phone: 540-368-1704
 15 Riverside Parkway Ste. 100
 Fredericksburg, VA
 www.atssa.com
 donna.clark@atssa.com

ATSSA
 SAFER ROADS SAVE LIVES

SYMBOLS:

- Work Area
- Channelizing Device (See Index 102-6001)
- Work Zone Sign
- Lane Identification and Direction of Traffic

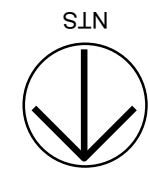
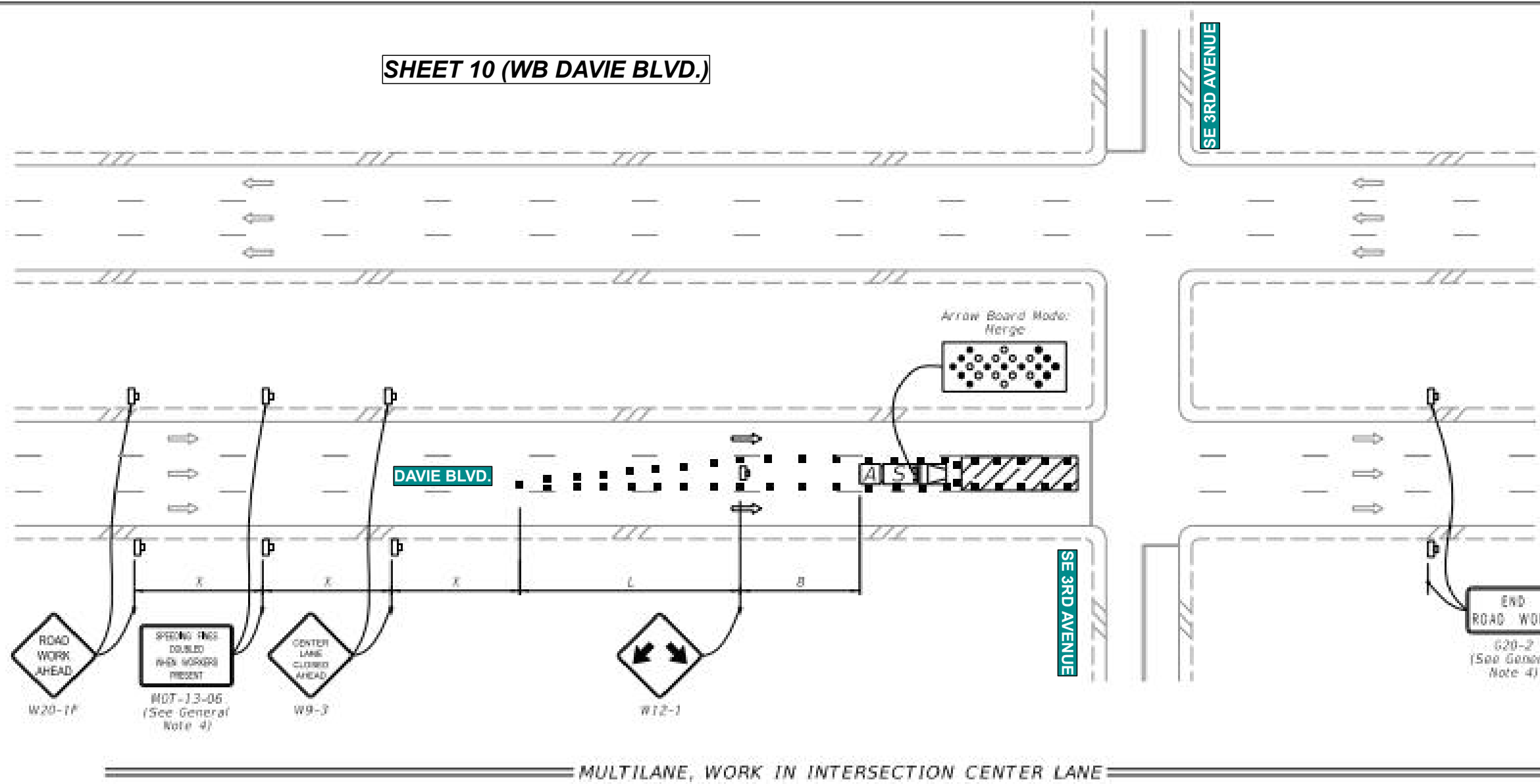


10/31/18 4P
2023/0003

LAST REVISION 11/01/20	DESCRIPTION:	FDOT FY 2023-24 STANDARD PLANS	TWO-LANE AND MULTILANE, WORK ON SHOULDER	INDEX 102-602	SHEET 3 OF 24
---------------------------	--------------	--	--	------------------	------------------

Approved
 2024-F-491-00015
 Valerie Garland
 8/3/2024

SHEET 10 (WB DAVIE BLVD.)



NOTES:

1. Confine work operations to one center travel lane and leave the adjacent travel lanes open to traffic.
2. Ensure that the merging taper only directs vehicular traffic into either the right or left lane.

SYMBOLS:

- Work Area
- Channelizing Device (See Index 102-600)
- Work Zone Sign
- Type III Barricade
- Arrow Board
- Stop Bar
- Shadow (S) Vehicle With Warning Lights And Arrow Board
- Truck/Trailer Mounted Attenuator (TMA)
- Lane Identification and Direction of Traffic

FDOT This Certifies that **ARIEL GARCES**
 Has Completed a Florida Department of Transportation Approved Temporary Traffic Control (TTC) Advanced (Refresher) Course.
 Date Expires: 02/10/2024 Certificate # 60071
 Instructor: Richard Cabrera FDOT Provider # 37

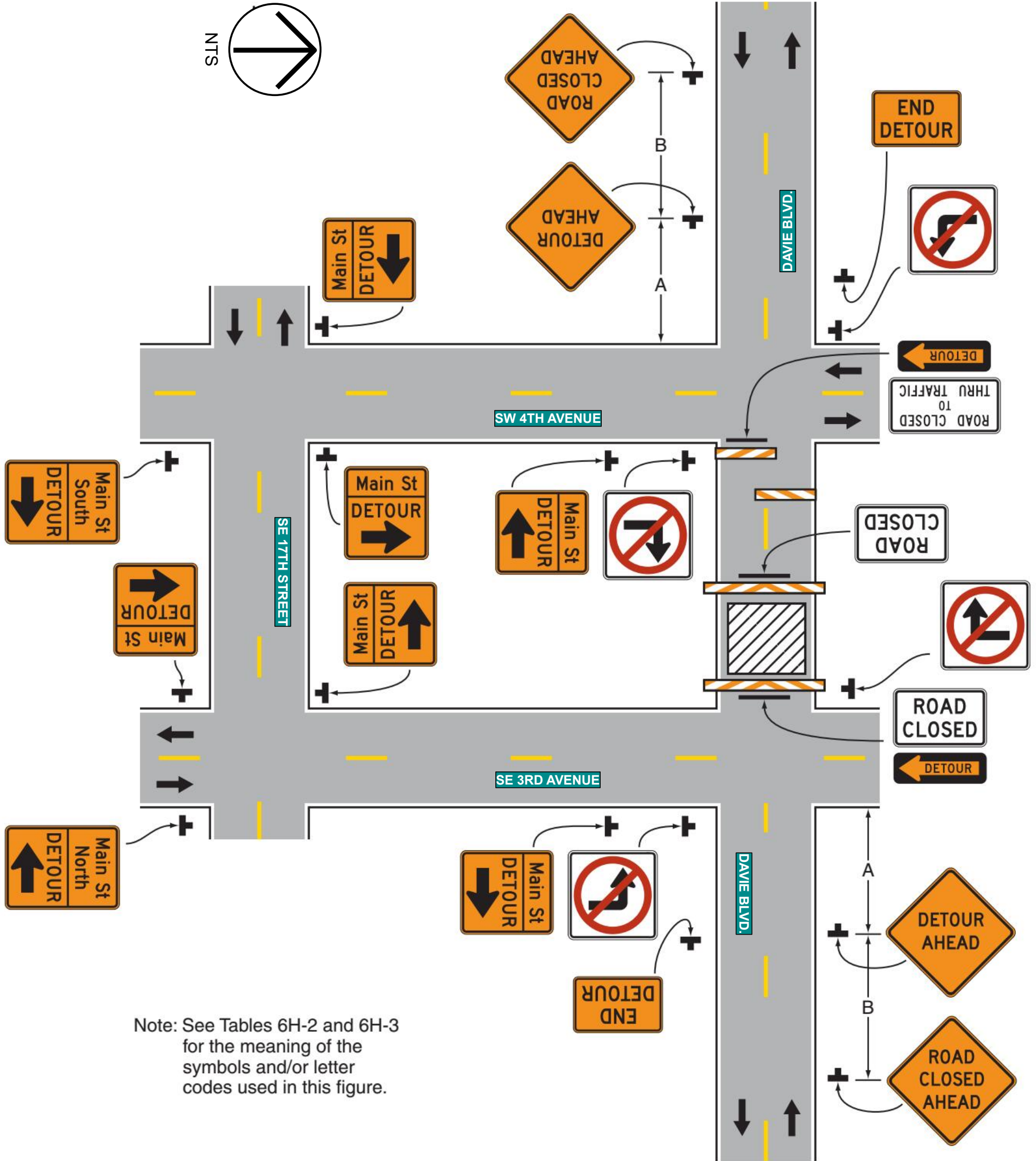
ARIEL GARCES
 ALL AMERICAN BARRICADES, CORP.
 Phone: 540-368-1704 ATSSA CERTIFICATE #60071
 15 Riverside Parkway Ste. 100
 Fredericksburg, VA
 www.atssa.com
 donna.clark@atssa.com

ATSSA
 SAFER ROADS SAVE LIVES

Approved
 2024-F-491-00015
 Valerie Garland
 3/5/2024

LAST REVISION 11/01/22	DESCRIPTION:	FDOT FY 2023-24 STANDARD PLANS	MULTILANE ROADWAY, INTERSECTION WORK	INDEX SHEET 102-615 4 of 5
---------------------------	--------------	--	--------------------------------------	-------------------------------

Figure 6H-20. Detour for a Closed Street (TA-20)



Note: See Tables 6H-2 and 6H-3 for the meaning of the symbols and/or letter codes used in this figure.

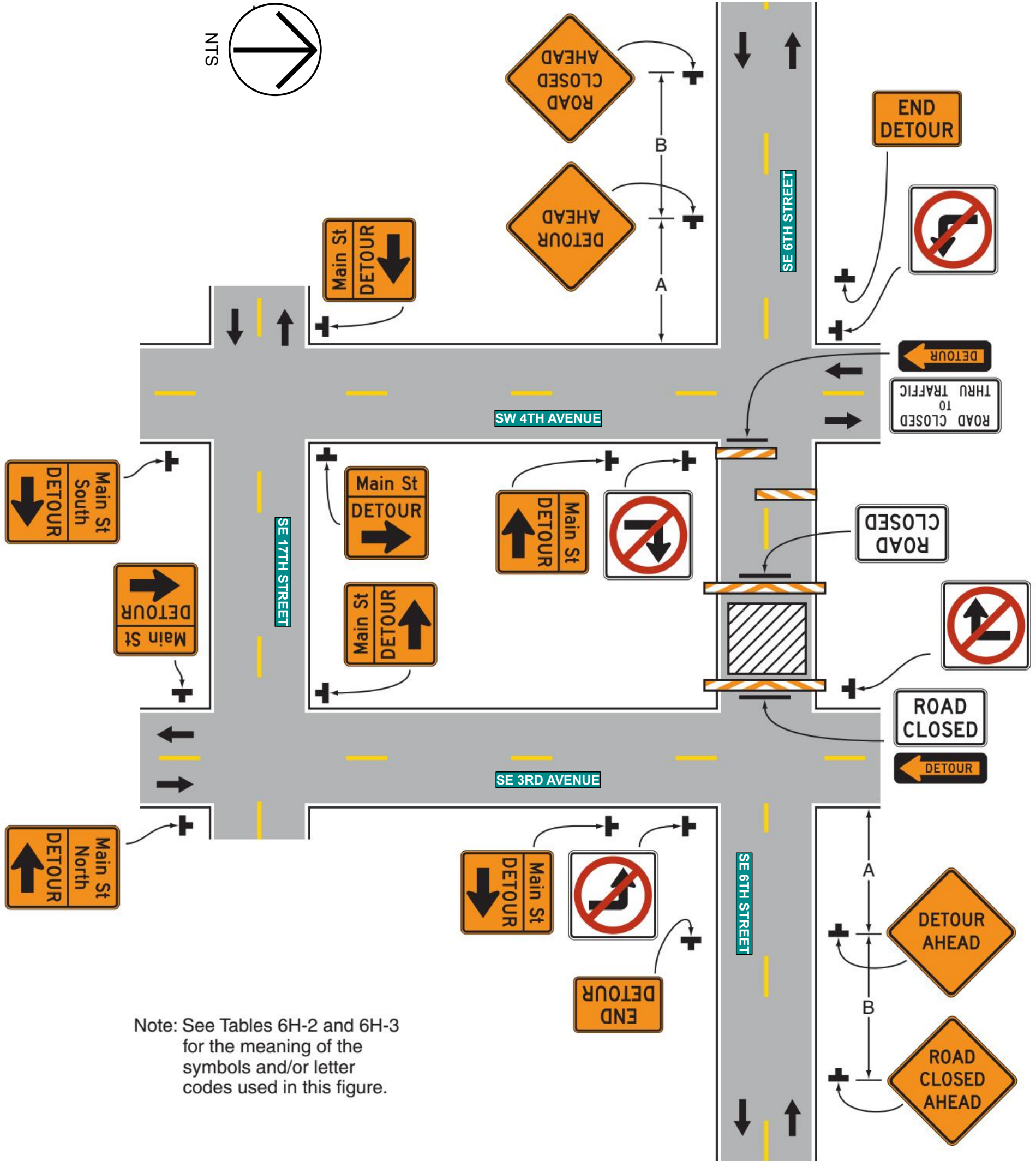
Typical Application 20

FDOT This Certifies that **ARIEL GARCES**
 Has Completed a Florida Department of Transportation Approved Temporary Traffic Control (TTC) Advanced (Refresher) Course.
 Date Expires: 02/10/2024 Certificate # 60071
 Instructor: Richard Cabrera FDOT Provider # 37

ARIEL GARCES
 ALL AMERICAN BARRICADES, CORP
 ATSSA Phone: 540-368-1704 ATSSA CERTIFICATE #60071
 15 Riverside Parkway Ste. 100
 Fredericksburg, VA
 www.atssa.com
 donna.clark@atssa.com

ATSSA
 SAFER ROADS SAVE LIVES

Figure 6H-20. Detour for a Closed Street (TA-20)



Note: See Tables 6H-2 and 6H-3 for the meaning of the symbols and/or letter codes used in this figure.

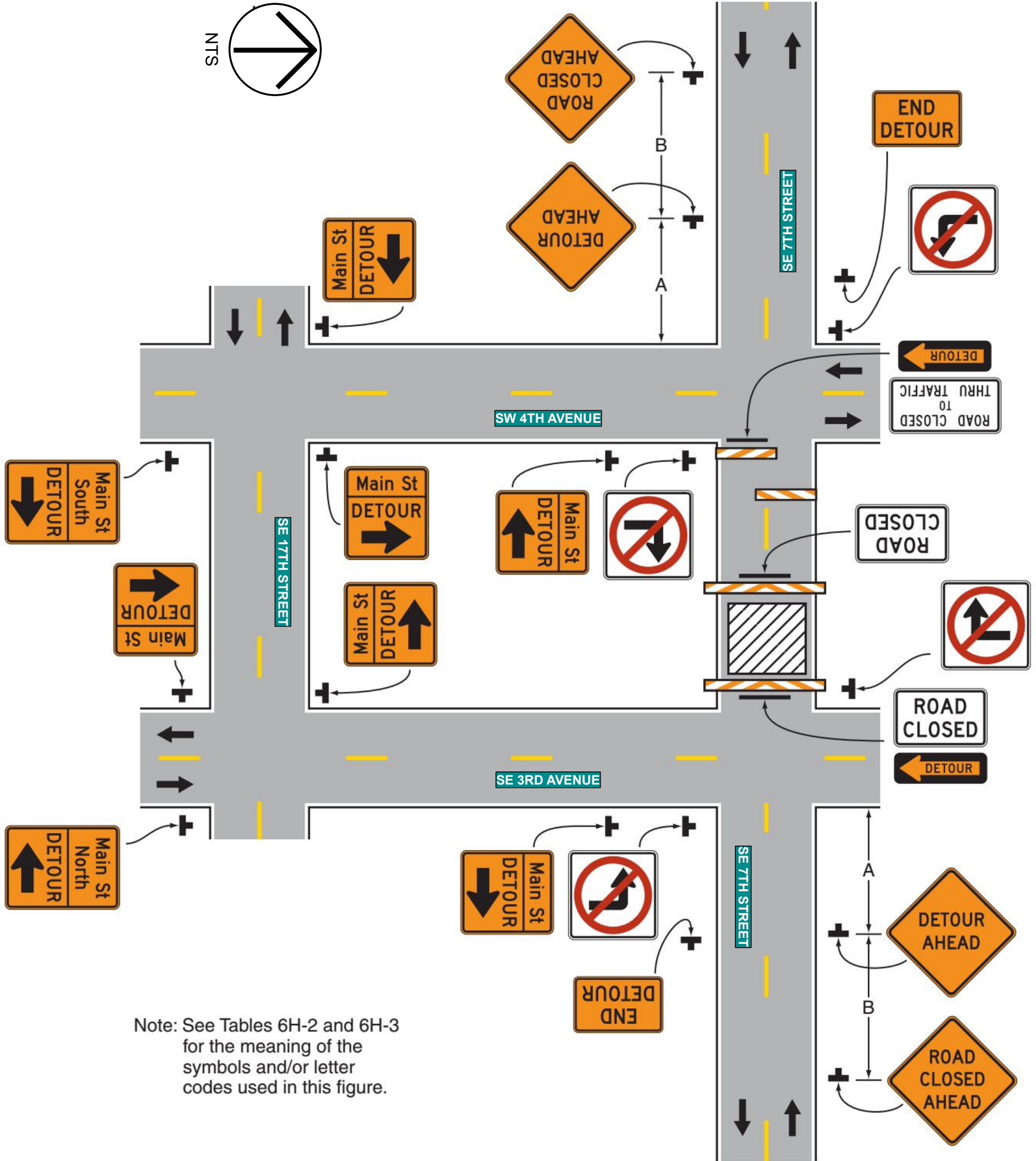
Typical Application 20

FDOT This Certifies that **ARIEL GARCES**
 Has Completed a Florida Department of Transportation Approved Temporary Traffic Control (TTC) Advanced (Refresher) Course.
 Date Expires: 02/10/2024 Certificate # 60071
 Instructor: Richard Cabrera FDOT Provider # 37

ARIEL GARCES
 ALL AMERICAN BARRICADES, CORP.
 Phone: 540-368-1704 ATSSA CERTIFICATE #60071
 15 Riverside Parkway Ste. 100
 Fredericksburg, VA
 www.atssa.com
 donna.clark@atssa.com

ATSSA
 SAFER ROADS SAVE LIVES

Figure 6H-20. Detour for a Closed Street (TA-20)



Note: See Tables 6H-2 and 6H-3 for the meaning of the symbols and/or letter codes used in this figure.

Typical Application 20

FDOT This Certifies that
ARIEL GARCES

Has Completed a Florida Department of Transportation Approved Temporary Traffic Control (TTC) Advanced (Refresher) Course.

Date Expires: 02/10/2024 Certificate # 60071
Instructor: Richard Cabrera FDOT Provider # 37

ARIEL GARCES
ALL AMERICAN BARRICADES, CORP.
Phone: 540-368-1704 ATSSA CERTIFICATE #60071
15 Riverside Parkway Ste.100
Fredericksburg, VA
www.atssa.com
donna.clark@atssa.com

ATSSA
SAFER ROADS SAVE LIVES

CHANGEABLE MESSAGE SIGNS WORKSHEET

Location of board: LOC. 1 W. BROWARD BLVD W/O SW 7TH AVE (PRIOR TO EVENT)

Used: from 03-17-2024 at 9:00 AM

to 03-20-2024 at 6:00 PM

Message programmed by: ALL AMERICAN BARRICADES

MESSAGE 1

A	N	D	R	E	W	S	
B	L	V	D		O	N	
0	3	/	2	0	/	2	4

MESSAGE 2

6	P	M	-	1	1	P	M
B	R	O	W	A	R	D	-
S	W	1	7	S	T		

Timing:

Message 1 will run: 2.50 seconds.

Message 2 will run: 2.50 seconds.

Approved
2024-F-491-00015
Valerie Garland
3/5/2024

CHANGEABLE MESSAGE SIGNS WORKSHEET

Location of board: LOC. 2 N. ANDREWS AVE. N/O W. BROWARD BLVD. (PRIOR TO EVENT)

Used: from 03-17-2024 at 9:00 AM

to 03-20-2024 at 6:00 PM

Message programmed by: ALL AMERICAN BARRICADES

MESSAGE 1

A	N	D	R	E	W	S	
B	L	V	D		O	N	
0	3	/	2	0	/	2	4

MESSAGE 2

6	P	M	-	1	1	P	M
B	R	O	W	A	R	D	-
S	E		1	7		S	T

Timing:

Message 1 will run: 2.50 seconds.

Message 2 will run: 2.50 seconds.

Approved
2024-F-491-00015
Valerie Garland
3/5/2024

CHANGEABLE MESSAGE SIGNS WORKSHEET

Location of board: LOC. 3 NE 3RD AVE N/O E. BROWARD BLVD. (PRIOR TO EVENT)

Used: from 04-04-2022 at 9:00 AM

to 04-07-2022 at 6:00 PM

Message programmed by: ALL AMERICAN BARRICADES

MESSAGE 1

S	E		3	R	D		
B	L	V	D		O	N	
0	3	/	2	0	/	2	4

MESSAGE 2

6	P	M	-	1	1	P	M
B	R	O	W	A	R	D	-
S	E	6	T	H		S	T

Timing:

Message 1 will run: 2.50 seconds.

Message 2 will run: 2.50 seconds.

Approved
2024-F-491-00015
Valerie Garland
3/5/2024

CHANGEABLE MESSAGE SIGNS WORKSHEET

Location of board: LOC. 4 W. BROWARD BLVD E/O SE 3RD AVE (PRIOR TO EVENT)

Used: from 03-17-2024 at 9:00 AM

to 03-20-2024 at 6:00 PM

Message programmed by: ALL AMERICAN BARRICADES

MESSAGE 1

S	E		3	R	D		
B	L	V	D		O	N	
0	3	/	2	0	/	2	4

MESSAGE 2

6	P	M	-	1	1	P	M
B	R	O	W	A	R	D	-
S	E	6	T	H		S	T

Timing:

Message 1 will run: 2.50 seconds.

Message 2 will run: 2.50 seconds.

Approved
2024-F-491-00015
Valerie Garland
3/5/2024

CHANGEABLE MESSAGE SIGNS WORKSHEET

Location of board: LOC. 5 W. DAVIE BLVD. W/O SW 4TH AVE.(PRIOR TO EVENT)

Used: from 03-17-2024 at 9:00 AM

to 03-20-2024 at 6:00 PM

Message programmed by: ALL AMERICAN BARRICADES

MESSAGE 1

D	A	V	I	E			
B	L	V	D		O	N	
0	3	/	2	0	/	2	4

MESSAGE 2

6	P	M	-	1	0	P	M
S	E	3	A	V	E		-
A	N	D	R	E	W	S	

Timing:

Message 1 will run: 2.50 seconds.

Message 2 will run: 2.50 seconds.

Approved
2024-F-491-00015
Valerie Garland
3/5/2024

CHANGEABLE MESSAGE SIGNS WORKSHEET

Location of board: LOC. 6 SW 17TH ST. W/O SW 4TH AVE.(PRIOR TO EVENT)

Used: from 03-17-2024 at 9:00 AM

to 03-20-2024 at 6:00 PM

Message programmed by: ALL AMERICAN BARRICADES

MESSAGE 1

A	N	D	R	E	W	S	
B	L	V	D		O	N	
0	3	/	2	0	/	2	4

MESSAGE 2

6	P	M	-	1	1	P	M
B	R	O	W	A	R	D	-
S	W	1	7	S	T		

Timing:

Message 1 will run: 2.50 seconds.

Message 2 will run: 2.50 seconds.

Approved
2024-F-491-00015
Valerie Garland
3/5/2024

CHANGEABLE MESSAGE SIGNS WORKSHEET

Location of board: LOC. 7 S. ANDREWS AVE. S/O SW 17TH ST. (PRIOR TO EVENT)

Used: from 03-17-2024 at 9:00 AM

to 03-20-2024 at 6:00 PM

Message programmed by: ALL AMERICAN BARRICADES

MESSAGE 1

A	N	D	R	E	W	S	
B	L	V	D		O	N	
0	3	/	2	0	/	2	4

MESSAGE 2

6	P	M	-	1	1	P	M
B	R	O	W	A	R	D	-
S	W	1	7	S	T		

Timing:

Message 1 will run: 2.50 seconds.

Message 2 will run: 2.50 seconds.

Approved
2024-F-491-00015
Valerie Garland
3/5/2024

CHANGEABLE MESSAGE SIGNS WORKSHEET

Location of board: LOC. 8 SE 17TH ST. E/O SE 3RD AVE. (PRIOR TO EVENT)

Used: from 03-17-2024 at 9:00 AM

to 03-20-2024 at 6:00 PM

Message programmed by: ALL AMERICAN BARRICADES

MESSAGE 1

A	N	D	R	E	W	S	
B	L	V	D		O	N	
0	3	/	2	0	/	2	4

MESSAGE 2

6	P	M	-	1	1	P	M
B	R	O	W	A	R	D	-
S	W	1	7	S	T		

Timing:

Message 1 will run: 2.50 seconds.

Message 2 will run: 2.50 seconds.

Approved
2024-F-491-00015
Valerie Garland
3/5/2024

CHANGEABLE MESSAGE SIGNS WORKSHEET

Location of board: LOC. 9 DAVIE BLVD. E/O SW 3RD AVE.(PRIOR TO EVENT)

Used: from 03-17-2024 at 9:00 AM

to 03-20-2024 at 6:00 PM

Message programmed by: ALL AMERICAN BARRICADES

MESSAGE 1

D	A	V	I	E			
B	L	V	D		O	N	
0	3	/	2	0	/	2	4

MESSAGE 2

6	P	M	-	1	0	P	M
S	E	3	A	V	E		-
A	N	D	R	E	W	S	

Timing:

Message 1 will run: 2.50 seconds.

Message 2 will run: 2.50 seconds.

Approved
2024-F-491-00015
Valerie Garland
3/5/2024

CHANGEABLE MESSAGE SIGNS WORKSHEET

Location of board: LOC. 1 W. BROWARD BLVD W/O SW 7TH AVE (DURING EVENT)

Used: from 03-20-2024 at 6:00 PM

to 03-20-2024 at 11:00 PM

Message programmed by: ALL AMERICAN BARRICADES

MESSAGE 1

A	N	D	R	E	W	S	
C	L	O	S	E	D		
A	H	E	A	D			

MESSAGE 2

F	O	L	L	O	W		
D	E	T	O	U	R		
R	O	U	T	E			

Timing:

Message 1 will run: 2.50 seconds.

Message 2 will run: 2.50 seconds.

Approved
2024-F-491-00015
Valerie Garland
3/5/2024

CHANGEABLE MESSAGE SIGNS WORKSHEET

Location of board: LOC. 2 N. ANDREWS AVE. N/O W. BROWARD BLVD. (DURING EVENT)

Used: from 03-20-2024 at 6:00 PM

to 03-20-2024 at 11:00 PM

Message programmed by: ALL AMERICAN BARRICADES

MESSAGE 1

A	N	D	R	E	W	S	
C	L	O	S	E	D		
A	H	E	A	D			

MESSAGE 2

F	O	L	L	O	W		
D	E	T	O	U	R		
R	O	U	T	E			

Timing:

Message 1 will run: 2.50 seconds.

Message 2 will run: 2.50 seconds.

Approved
2024-F-491-00015
Valerie Garland
3/5/2024

CHANGEABLE MESSAGE SIGNS WORKSHEET

Location of board: LOC. 3 NE 3RD AVE N/O E. BROWARD BLVD. (DURING EVENT)

Used: from 03-20-2024 at 6:00 PM

to 03-20-2024 at 11:00 PM

Message programmed by: ALL AMERICAN BARRICADES

MESSAGE 1

S	E		3	R	D		
C	L	O	S	E	D		
A	H	E	A	D			

MESSAGE 2

F	O	L	L	O	W		
D	E	T	O	U	R		
R	O	U	T	E			

Timing:

Message 1 will run: 2.50 seconds.

Message 2 will run: 2.50 seconds.

Approved
2024-F-491-00015
Valerie Garland
3/5/2024

CHANGEABLE MESSAGE SIGNS WORKSHEET

Location of board: LOC. 4 W. BROWARD BLVD E/O SE 3RD AVE (DURING EVENT)

Used: from 03-20-2024 at 6:00 PM

to 03-20-2024 at 11:00 PM

Message programmed by: ALL AMERICAN BARRICADES

MESSAGE 1

S	E		3	R	D		
C	L	O	S	E	D		
A	H	E	A	D			

MESSAGE 2

F	O	L	L	O	W		
D	E	T	O	U	R		
R	O	U	T	E			

Timing:

Message 1 will run: 2.50 seconds.

Message 2 will run: 2.50 seconds.

Approved
2024-F-491-00015
Valerie Garland
3/5/2024

CHANGEABLE MESSAGE SIGNS WORKSHEET

Location of board: LOC. 5 W. DAVIE BLVD. W/O SW 4TH AVE.(DURING EVENT)

Used: from 03-20-2024 at 6:00 PM

to 03-20-2024 at 11:00 PM

Message programmed by: ALL AMERICAN BARRICADES

MESSAGE 1

D	A	V	I	E			
C	L	O	S	E	D		
A	H	E	A	D			

MESSAGE 2

F	O	L	L	O	W		
D	E	T	O	U	R		
R	O	U	T	E			

Timing:

Message 1 will run: 2.50 seconds.

Message 2 will run: 2.50 seconds.

Approved
2024-F-491-00015
Valerie Garland
3/5/2024

CHANGEABLE MESSAGE SIGNS WORKSHEET

Location of board: LOC. 6 SW 17TH ST. W/O SW 4TH AVE.(DURING EVENT)

Used: from 03-20-2024 at 6:00 PM

to 03-20-2024 at 11:00 PM

Message programmed by: ALL AMERICAN BARRICADES

MESSAGE 1

A	N	D	R	E	W	S	
C	L	O	S	E	D		
A	H	E	A	D			

MESSAGE 2

F	O	L	L	O	W		
D	E	T	O	U	R		
R	O	U	T	E			

Timing:

Message 1 will run: 2.50 seconds.

Message 2 will run: 2.50 seconds.

Approved
2024-F-491-00015
Valerie Garland
3/5/2024

CHANGEABLE MESSAGE SIGNS WORKSHEET

Location of board: LOC. 7 S. ANDREWS AVE. S/O SW 17TH ST. (DURING EVENT)

Used: from 03-20-2024 at 6:00 PM

to 03-20-2024 at 11:00 PM

Message programmed by: ALL AMERICAN BARRICADES

MESSAGE 1

A	N	D	R	E	W	S	
C	L	O	S	E	D		
A	H	E	A	D			

MESSAGE 2

F	O	L	L	O	W		
D	E	T	O	U	R		
R	O	U	T	E			

Timing:

Message 1 will run: 2.50 seconds.

Message 2 will run: 2.50 seconds.

Approved
2024-F-491-00015
Valerie Garland
3/5/2024

CHANGEABLE MESSAGE SIGNS WORKSHEET

Location of board: LOC. 8 SE 17TH ST. E/O SE 3RD AVE. (DURING EVENT)

Used: from 03-20-2024 at 6:00 PM

to 03-20-2024 at 11:00 PM

Message programmed by: ALL AMERICAN BARRICADES

MESSAGE 1

A	N	D	R	E	W	S	
C	L	O	S	E	D		
A	H	E	A	D			

MESSAGE 2

F	O	L	L	O	W		
D	E	T	O	U	R		
R	O	U	T	E			

Timing:

Message 1 will run: 2.50 seconds.

Message 2 will run: 2.50 seconds.

Approved
2024-F-491-00015
Valerie Garland
3/5/2024

CHANGEABLE MESSAGE SIGNS WORKSHEET

Location of board: LOC. 9 DAVIE BLVD. E/O SW 3RD AVE.(DURING EVENT)

Used: from 03-20-2024 at 6:00 PM

to 03-20-2024 at 11:00 PM

Message programmed by: ALL AMERICAN BARRICADES

MESSAGE 1

D	A	V	I	E			
C	L	O	S	E	D		
A	H	E	A	D			

MESSAGE 2

F	O	L	L	O	W		
D	E	T	O	U	R		
R	O	U	T	E			

Timing:

Message 1 will run: 2.50 seconds.

Message 2 will run: 2.50 seconds.

Approved
2024-F-491-00015
Valerie Garland
3/5/2024