

# MAINTENANCE OF TRAFFIC (MOT) FORM

## SECTION 1: APPLICANT INFORMATION

Applicant Name: HarmonyWaves - Gary Van Horn Applicant Phone: 412-913-7272  
 Applicant Email: gary@harmonywaves.org  
 Applicant Address: 500 NE 4th St Ste 200, Fort Lauderdale, FL 33301  
(Address, City, State, Zip Code)  
 City Project Manager (if applicable): \_\_\_\_\_ Phone: \_\_\_\_\_  
 Agency responsible for this project:  City  County  FDOT  Other: \_\_\_\_\_  
 On-site/Emergency Contact Phone: Gary Van Horn 412-913-7272

## SECTION 2: PROJECT INFORMATION

ENG Permit # (obtain from Department of Sustainable Development (DSD)): Special Event - Wilton Manors  
 Project Name: Rock the Block  
 Project Address: Wilton Dr between NE 21 Ct & NE 6 Ave  
(Address, City, State, Zip Code)

### Specific Dates and Times Requested for MOT Implementation:

Please identify a start date that is at least two weeks from the submittal date. The approval of an MOT application may require up to two weeks from the time that all required documents are received by TAM staff.

Begin Date: 2/17/2024 Begin Time: 3:00 AM  
 End Date: 2/18/2024 End Time: 4:00 AM

## SECTION 3: PROJECT DETAILS

Partial or Shoulder Closure  
 Full Road Closure (detour): Under 72 Hours  
 Sidewalk Closure: Under 72 Hours  
 Full Road/Sidewalk Closure: More than 72 Hours

Daily Setup/ Breakdown  YES  NO  
 Using Crane in ROW\*  YES  NO  
 Parking Meters Impacted\*  YES  NO

\*Crane and parking meter mitigation must be done prior to MOT approval. Please refer to the MOT Guidelines for crane definitions.

## SECTION 4: TYPE OF WORK DESCRIPTION

Please make sure to include the following information in the description:

- List the names of affected streets and the nearest intersection. Use complete street names, including directionals.
  - Describe the nature of the construction and any phasing plans. A separate MOT application is required for each phase.
  - Describe any specific safety hazards that the work may produce during construction (i.e., large holes, etc.).
- Rock the Block special event in Wilton Manors. Wilton Drive to be closed between NE 21st Ct and NE 6th Ave. Both NE 21st Ct and NE 6th Ave intersections to remain open. Detours Left on to NE 16th St to N Andrews Ave, Right on to N Andrews Ave, Right on to NE 26th St. — NE 26th St to Andrews Ave, Left on Andrews, Left on NE 16th St, Right on to NE 4th St.

## SECTION 5: FDOT DESIGN STANDARD INDEX DRAWING NUMBERS/MUTCD TYPICAL APPLICATION

(State which FDOT Standard Index 600 series will be followed. The indexes must include the north arrow and the names of the main and cross streets. Also, state whether trenches will be covered or backfilled during non-working hours.)

615;TA-20

# MAINTENANCE OF TRAFFIC (MOT) FORM

## SECTION 6: MOT DESCRIPTION

Please make sure to include the following information in the description:

- List the lanes that will be open and closed on each street and describe any necessary detours in detail. If detours are not required, please state that below.
- State if flagmen will be provided.
- State if the MOT will be continuous or intermittent. If intermittent, state the times of the day the MOT will be in effect.
- State any other special considerations related to this request.

Wilton Drive to be closed between NE 21st Ct and NE 6th Ave. Both NE 21st Ct and NE 6th Ave intersections to remain open.

Detours: Left on to NE 16th St to N Andrews Ave, Right on to N Andrews Ave, Right on to NE 26th St.

NE 26th St to Andrews Ave, Left on Andrews, Left on NE 16th St, Right on to NE 4th St.

## SECTION 7: MOT FORM CHECKLIST (Provide one copy of each attachment.)

- Completed Required Signatures Form
- Certification(s) for Traffic Control Technician or Traffic Control Supervisor must be embedded on MOT plans along with FDOT indexes/MUTCD documents
- Color aerial(s)/MOT Plan with index overlay
- County and State approvals (if required)
- Crane and Parking Mitigation (if required)
- Plan of work (optional, but preferred)
- FDOT Index MUTCD Reference Drawing(s)

## SECTION 8: ADDITIONAL COMMENTS

**Please Note: The approval of an MOT application may require up to two weeks from the time that all required documents in the checklist above are received by TAM staff. Any rejected MOT submittal that is corrected and sent back will be considered a new submittal, which may require up to two additional weeks to approve. Additional time may be needed for more complex plans or plans requiring additional coordination/information.**

In signing this application, I understand that separate City and/or County and/or State permits may be required for this project. Furthermore, I am aware that I am responsible for ensuring that the project is completed in accordance with the plans and specifications as stipulated in the permit approval condition.

Gary Van Horn Digitally signed by Gary Van Horn  
Date: 2024.01.25 10:57:30 -05'00'

(APPLICANT SIGNATURE)

Gary Van Horn - President

(PRINT NAME/TITLE)

1/25/2024

(DATE SIGNED)

As a consideration for the permission granted herein, HarmonyWaves, Inc. (APPLICANT) agrees to indemnify and hold harmless the City of Fort Lauderdale for any damages, claims, or injuries that may result from the MOT plan approved under the PERMIT.

HarmonyWaves, Inc.

(NAME OF COMPANY)

BY: Gary Van Horn

(COMPANY AUTHORIZED AGENT)

## REQUIRED SIGNATURES FORM

Applicant must collect all required signatures. To expedite processing, individual signatures may be obtained and submitted to [MOT@fortlauderdale.gov](mailto:MOT@fortlauderdale.gov) separately on this page. All signatures and comments must be submitted before two-week review process begins.

<p style="text-align: center;">_____ Print Name</p> <p style="text-align: center;">_____ Signature</p> <p style="text-align: center;"><b>Police Department</b> 1300 W. Broward Boulevard   Tel: 954-828-5477 <i>Call for Appointment</i> *Required only if MOT includes a detour for any direction of travel.</p>	<p style="text-align: center;">_____ (Date)</p>
<p style="text-align: center;">Jason W Miller Print Name</p> <p style="text-align: center;"><i>Jason W. Miller</i> Signature</p> <p style="text-align: center;"><b>Fire Rescue Department</b> 528 N.W. 2<sup>nd</sup> Street   Tel: 954-828-6800 <i>Call for Appointment</i> *Required only if MOT includes a detour for any direction of travel.</p>	<p style="text-align: center;">1/30/24 _____ (Date)</p>
<p style="text-align: center;">_____ Print Name</p> <p style="text-align: center;">_____ Signature</p> <p style="text-align: center;"><b>Broward County Traffic Engineering Division</b> 2300 W. Commercial Boulevard   Tel: 954-847-2653 <i>Call for Appointment. Walk-ins NOT accepted.</i> *Required only if MOT/detour affects Broward County road or intersection.</p>	<p style="text-align: center;">_____ (Date)</p>
<b>After all applicable signatures are collected, applicant should submit the MOT plan and this routing form to the Transportation and Mobility Department at <a href="mailto:mot@fortlauderdale.gov">mot@fortlauderdale.gov</a>.</b>	
<b>OFFICE USE ONLY</b> Department Director's Signature (requested by City staff if required)	
<p style="text-align: center;">Morgan Dunn Print Name</p> <p style="text-align: center;"><i>Morgan Dunn</i> Signature</p> <p style="text-align: center; color: red;">For detours/VMS board placement in City Limits only</p> <p style="text-align: center;"><b>Transportation and Mobility Department</b> 290 N.E. 3<sup>rd</sup> Avenue   Tel: 954- 828-4997   Email: <a href="mailto:MOT@fortlauderdale.gov">MOT@fortlauderdale.gov</a> <i>Call for Appointment. Walk-ins and hard copies NOT accepted.</i></p>	<p style="text-align: center;">2/7/24 _____ (Date)</p>
<p style="text-align: center;"><i>Milos Majstorovic</i> _____ Signature</p> <p style="text-align: center;"><b>Transportation and Mobility Department</b> Ben Rogers, Director</p>	<p style="text-align: center;">_____ (Date)</p>


A copy of the final permit and this MOT form shall be kept on site and be made available to the City inspector at all times.

Traffic modifications required for special events shall be coordinated through the Parks and Recreation's Special Events Department. Please call 954-828-4349 or email [BHenry@fortlauderdale.gov](mailto:BHenry@fortlauderdale.gov).

MOT plans for City Capital Improvement Projects shall be coordinated through the City of Fort Lauderdale Public Works Department. Please call 954-828-5772 or email [ralvarez@fortlauderdale.gov](mailto:ralvarez@fortlauderdale.gov).

# REQUIRED SIGNATURES FORM

Applicant must collect all required signatures. To expedite processing, individual signatures may be obtained and submitted to [MOT@fortlauderdale.gov](mailto:MOT@fortlauderdale.gov) separately on this page. All signatures and comments must be submitted before two-week review process begins.

<p><u>Rod Magno</u> _____</p> <p style="text-align: center;">Print Name</p> <p style="text-align: center;"> _____</p> <p style="text-align: center;">Signature</p> <p style="text-align: center;"><b>Police Department</b> 1300 W. Broward Boulevard   Tel: 954-828-5477 <i>Call for Appointment</i></p> <p style="text-align: center;">*Required only if MOT includes a detour for any direction of travel.</p>	<p style="text-align: center;"><u>1/25/24</u></p> <p style="text-align: center;">(Date)</p>
<p>_____</p> <p style="text-align: center;">Print Name</p> <p style="text-align: center;">_____</p> <p style="text-align: center;">Signature</p> <p style="text-align: center;"><b>Fire Rescue Department</b> 528 N.W. 2<sup>nd</sup> Street   Tel: 954-828-6800 <i>Call for Appointment</i></p> <p style="text-align: center;">*Required only if MOT includes a detour for any direction of travel.</p>	<p style="text-align: center;">_____</p> <p style="text-align: center;">(Date)</p>
<p>_____</p> <p style="text-align: center;">Print Name</p> <p style="text-align: center;">_____</p> <p style="text-align: center;">Signature</p> <p style="text-align: center;"><b>Broward County Traffic Engineering Division</b> 2300 W. Commercial Boulevard   Tel: 954-847-2653 <i>Call for Appointment. Walk-ins NOT accepted.</i></p> <p style="text-align: center;">*Required only if MOT/detour affects Broward County road or intersection.</p>	<p style="text-align: center;">_____</p> <p style="text-align: center;">(Date)</p>
<p><b>After all applicable signatures are collected, applicant should submit the MOT plan and this routing form to the Transportation and Mobility Department at <a href="mailto:mot@fortlauderdale.gov">mot@fortlauderdale.gov</a>.</b></p>	
<p><b>OFFICE USE ONLY</b> Department Director's Signature (requested by City staff if required)</p>	
<p>_____</p> <p style="text-align: center;">Print Name</p> <p style="text-align: center;">_____</p> <p style="text-align: center;">Signature</p> <p style="text-align: center;"><b>Transportation and Mobility Department</b> 290 N.E. 3<sup>rd</sup> Avenue   Tel: 954- 828-4997   Email: <a href="mailto:MOT@fortlauderdale.gov">MOT@fortlauderdale.gov</a> <i>Call for Appointment. Walk-ins and hard copies NOT accepted.</i></p>	<p style="text-align: center;">_____</p> <p style="text-align: center;">(Date)</p>
<p style="text-align: center;">_____</p> <p style="text-align: center;">Signature</p> <p style="text-align: center;"><b>Transportation and Mobility Department</b> Ben Rogers, Director</p>	<p style="text-align: center;">_____</p> <p style="text-align: center;">(Date)</p>

A copy of the final permit and this MOT form shall be kept on site and be made available to the City inspector at all times.

Traffic modifications required for special events shall be coordinated through the Parks and Recreation's Special Events Department. Please call 954-828-4349 or email [BHenry@fortlauderdale.gov](mailto:BHenry@fortlauderdale.gov).

MOT plans for City Capital Improvement Projects shall be coordinated through the City of Fort Lauderdale Public Works Department. Please call 954-828-5772 or email [ralvarez@fortlauderdale.gov](mailto:ralvarez@fortlauderdale.gov).

**TEMPORARY CLOSING OF STATE ROAD PERMIT**

Date: 1/26/2024

Permit No. 2024-F-491-00003

**Governmental Entity**

Approving Local Government Wilton Manors Contact Person Leigh Ann Henderson  
 Address 2020 Wilton Dr Wilton Manors, Florida 33305  
 Telephone (954) 390-2100 ext. \_\_\_\_\_ Email lhenderson@wiltonmanors.com

**Organization Requesting Special Event**

Name of Organization HarmonyWaves Contact Person Gary Van Horn  
 Address 500 NE 4th St Ste 200 Fort Lauderdale, Florida 33301  
 Telephone (412) 913-7272 ext. \_\_\_\_\_ Email gary@harmonywaves.org

**Description of Special Event**

Event Title Rock the Block Date of Event 2/17/2024 - 2/18/2024  
 Start Time 3:30 AM (EST) End Time 4:00 AM (EST)  
 Event Route (attach map) Wilton Drive between NE 21st Ct & NE 6th Ave  
 Detour Route (attach map) Attached is MOT plan

**Law Enforcement Agency Responsible for Traffic Control**

Name of Agency Wilton Manors Police Department

**US Coast Guard Approval for Controlling Movable Bridge**

Not Applicable   
 Copy of USCG Approval Letter Attached   
 Bridge Location \_\_\_\_\_

The Permittee will assume all risk of and indemnify, defend and save harmless the State of Florida and the FDOT from and against any and all loss, damage, cost or expense arising in any manner on account of the exercise of this event.

The Permittee shall be responsible to maintain the portion of the state road it occupies for the duration of this event, free of litter and providing a safe environment to the public.

**Signatures of Authorization**

Event Coordinator <u>Gary Van Horn</u>	Signature <u>Gary Van Horn</u>	Date <u>1/19/2024</u>
Law Enforcement Name/Title <u>Darren Brodsky / Assistant Chief</u>	Signature <u>Darren Brodsky</u>	Date <u>1/19/2024</u>
Government Official Name/Title <u>Leigh Ann Henderson / City Manager</u>	Signature <u>Leigh Ann Henderson</u>	Date <u>1/19/2024</u>

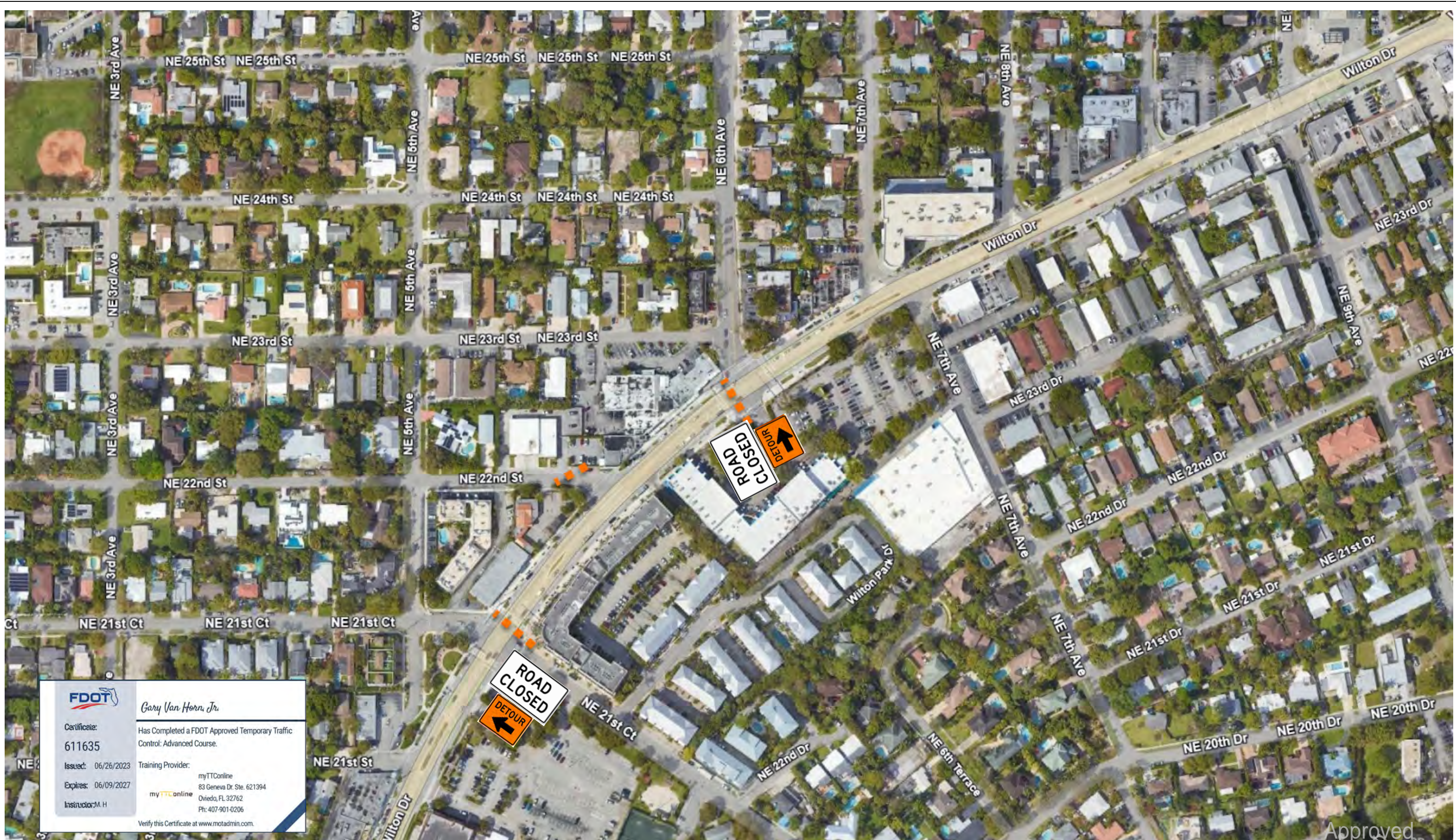
**FDOT Special Conditions**

\_\_\_\_\_

**FDOT Authorization**

Name/Title Reveleno Bamberry / PERMITS COORDII Signature Reveleno Bamberry Date 1/26/2024

Approved  
2024-F-491-00003  
Reveleno Bamberry  
1/26/2024



	<i>Gary Van Horn, Jr.</i>
Certificate: 611635	Has Completed a FDOT Approved Temporary Traffic Control: Advanced Course.
Issued: 06/26/2023	Training Provider:
Expires: 06/09/2027	myTTCOnline
Inspector: M.H.	83 Geneva Dr. Ste. 621394
	Oviedo, FL 32762
	Ph: 407-901-0206
	Verify this Certificate at <a href="http://www.motadmin.com">www.motadmin.com</a> .

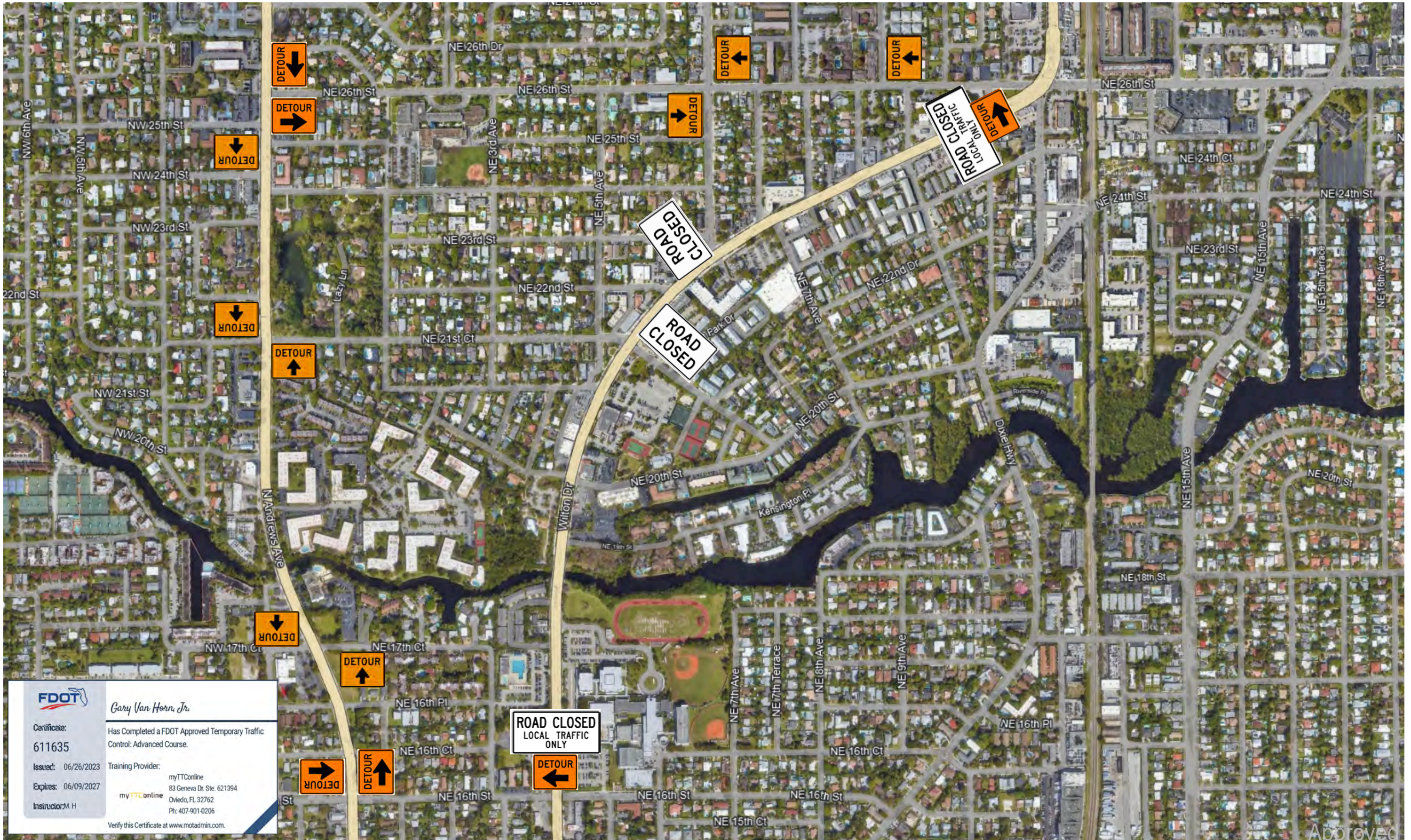
Approved  
2024-F-491-00003  
Reveleno Bamberry  
1/26/2024

**DRAWN BY:** GVH

**MOT PLAN - ATTACHMENT B**

**PROJECT NAME:** Rock the Block

**SITE LOCATION:** Wilton Manors, FL



	<i>Gary Van Horn, Jr.</i>
Certificate: 611635	Has Completed a FDOT Approved Temporary Traffic Control: Advanced Course.
Issued: 06/26/2023	Training Provider: myTTCOnline 83 Geneva Dr. Ste. 621394 Oviedo, FL 32762 Ph: 407-901-0206
Expires: 06/09/2027	
Inspector: M.H.	Verify this Certificate at <a href="http://www.motadmin.com">www.motadmin.com</a> .

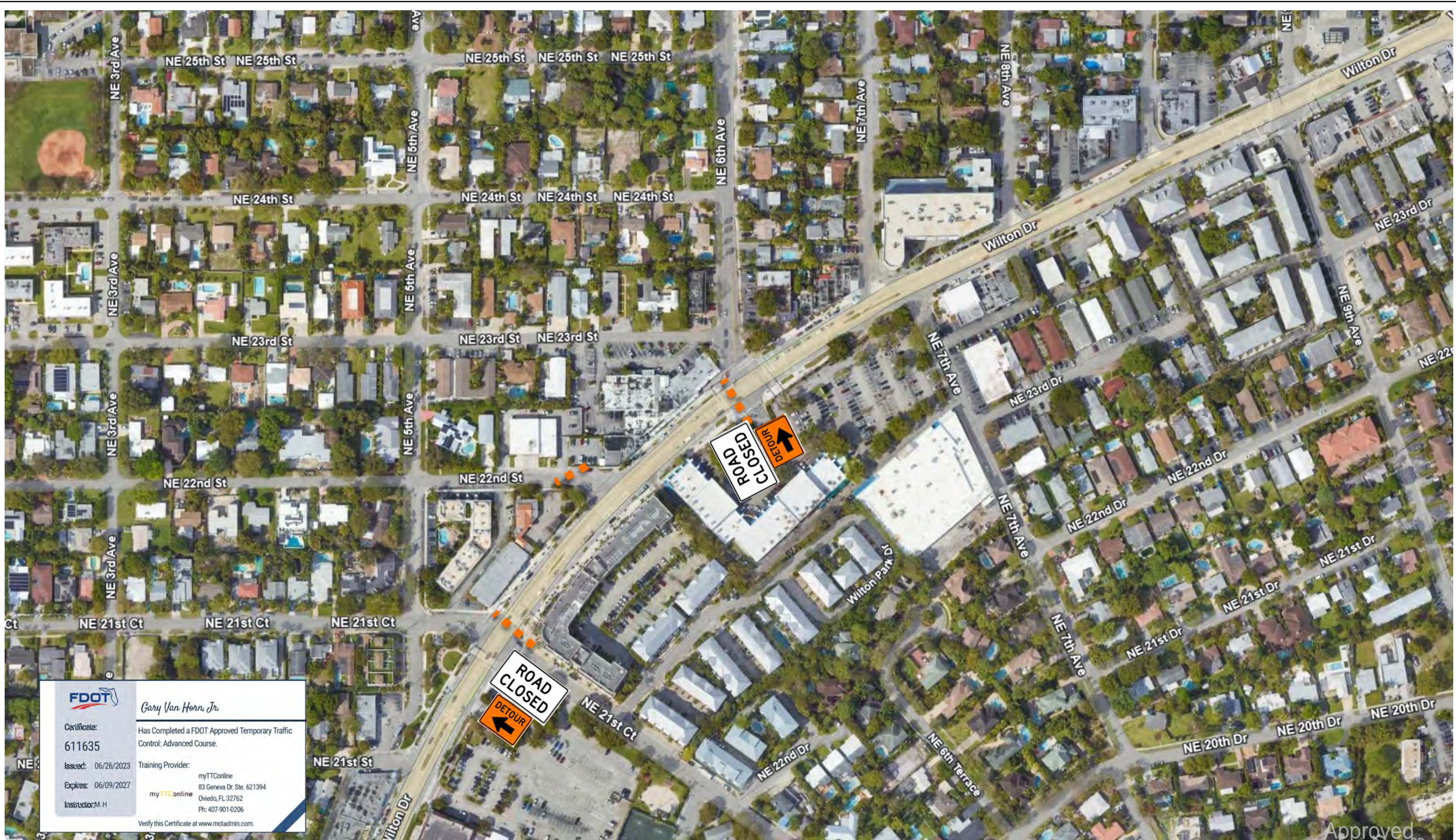
Approved  
2024-F-491-00003  
Reveleno Bamberry  
1/26/2024

**DRAWN BY:** GVH

**MOT PLAN - ATTACHMENT A**

**PROJECT NAME:** Rock the Block

**SITE LOCATION:** Wilton Manors, FL



	<i>Gary Van Horn, Jr.</i>
Certificate: 611635	Has Completed a FDOT Approved Temporary Traffic Control: Advanced Course.
Issued: 06/26/2023	Training Provider: myTTCOnline 83 Geneva Dr. Ste. 621394 Oviedo, FL 32762 Ph: 407-901-0206
Expires: 06/09/2027	Verify this Certificate at <a href="http://www.motadmin.com">www.motadmin.com</a> .
Inspector: M.H.	

Approved  
2024-F-491-00003  
Reveleno Bamberry  
1/26/2024

**DRAWN BY:** GVH

**MOT PLAN - ATTACHMENT B**

**PROJECT NAME:** Rock the Block

**SITE LOCATION:** Wilton Manors, FL





**ROAD  
CLOSED  
AT 21 CT**

**FEB 17TH  
3AM TO  
18TH 4AM**

**FDOT**  
Certificate: *Gary Van Horn, Jr.*  
611635  
Has Completed a FDOT Approved Temporary Traffic Control: Advanced Course.  
Issued: 06/26/2023 Training Provider: myTTCOnline  
Expires: 06/09/2027 83 Geneva Dr. Ste. 621394  
myTTCOnline Oviedo, FL 32762  
Instructor: M. H. Ph: 407-901-0206  
Verify this Certificate at [www.motadmin.com](http://www.motadmin.com).


Approved  
2024-F-491-00003  
Reveleno Bamberry  
1/26/2024

**DRAWN BY:** GVH

**MOT PLAN - ATTACHMENT C**

**PROJECT NAME:** Rock the Block

**SITE LOCATION:** Wilton Manors, FL



**FDOT**  
Certificate: 611635  
Issued: 06/26/2023  
Expires: 06/09/2027  
Instructor: M. H.

*Gary Van Horn, Jr.*  
Has Completed a FDOT Approved Temporary Traffic Control: Advanced Course.  
Training Provider: myTTCOnline  
83 Geneva Dr. Ste. 621394  
Oviedo, FL 32762  
Ph: 407-901-0206  
Verify this Certificate at [www.motadmin.com](http://www.motadmin.com).


DRAWN BY: GVH

MOT PLAN - ATTACHMENT D

PROJECT NAME: Rock the Block

SITE LOCATION: Wilton Manors, FL

Approved  
2024-F-491-00003  
Reveleno Bamberry  
1/26/2024



	<i>Gary Van Horn, Jr.</i>
Certificate: 611635	Has Completed a FDOT Approved Temporary Traffic Control: Advanced Course.
Issued: 06/26/2023	Training Provider: myTTConline 83 Geneva Dr. Ste. 621394 Oviedo, FL 32762 Ph: 407-901-0206
Expires: 06/09/2027	
Instructor: M. H.	
Verify this Certificate at <a href="http://www.motadmin.com">www.motadmin.com</a> .	


Approved  
2024-F-491-00003  
Reveleno Bamberry  
1/26/2024

**DRAWN BY:** GVH

**MOT PLAN - ATTACHMENT E**

**PROJECT NAME:** Rock the Block

**SITE LOCATION:** Wilton Manors, FL



**ROAD  
CLOSED  
AT NE 26TH**

**DETOUR** →

	<i>Gary Van Horn, Jr.</i>
Certificate: <b>611635</b>	Has Completed a FDOT Approved Temporary Traffic Control: Advanced Course.
Issued: 06/26/2023	Training Provider:
Expires: 06/09/2027	myTTCOnline 83 Geneva Dr. Ste. 621394 Oviedo, FL 32762 Ph: 407-901-0206
Instructor: M. H.	
Verify this Certificate at <a href="http://www.motadmin.com">www.motadmin.com</a> .	

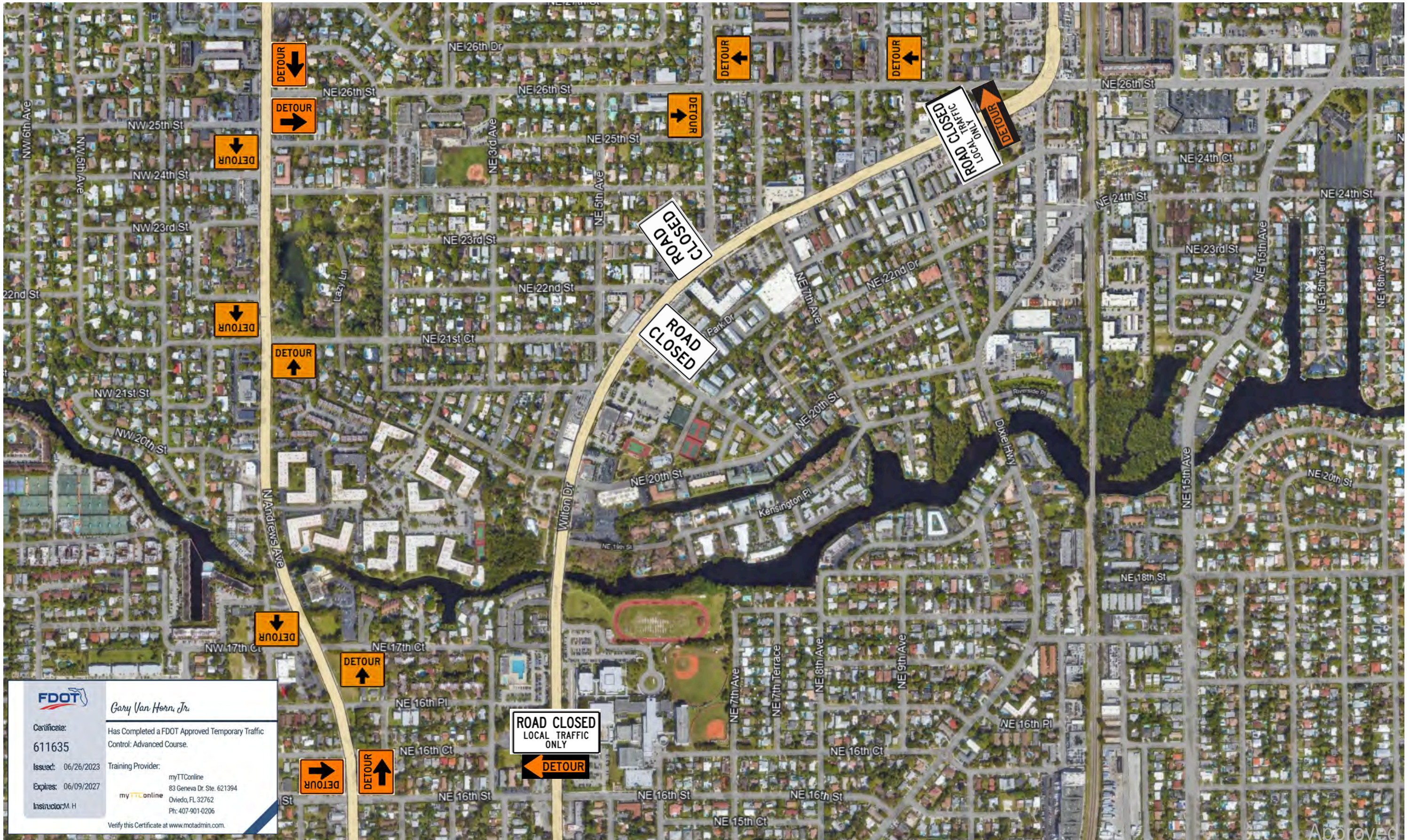
Approved  
2024-F-491-00003  
Reveleno Bamberry  
1/26/2024

**DRAWN BY:** GVH

**MOT PLAN - ATTACHMENT F**

**PROJECT NAME:** Rock the Block

**SITE LOCATION:** Wilton Manors, FL



	<i>Gary Van Horn, Jr.</i>
Certificate: 611635	Has Completed a FDOT Approved Temporary Traffic Control: Advanced Course.
Issued: 06/26/2023	Training Provider: myTTCOnline 83 Geneva Dr. Ste. 621394 Oviedo, FL 32762 Ph: 407-901-0206
Expires: 06/09/2027	
Inspector: M.H.	Verify this Certificate at <a href="http://www.motadmin.com">www.motadmin.com</a> .

Approved

2024-F-491-00003

Reveleno Bamberry

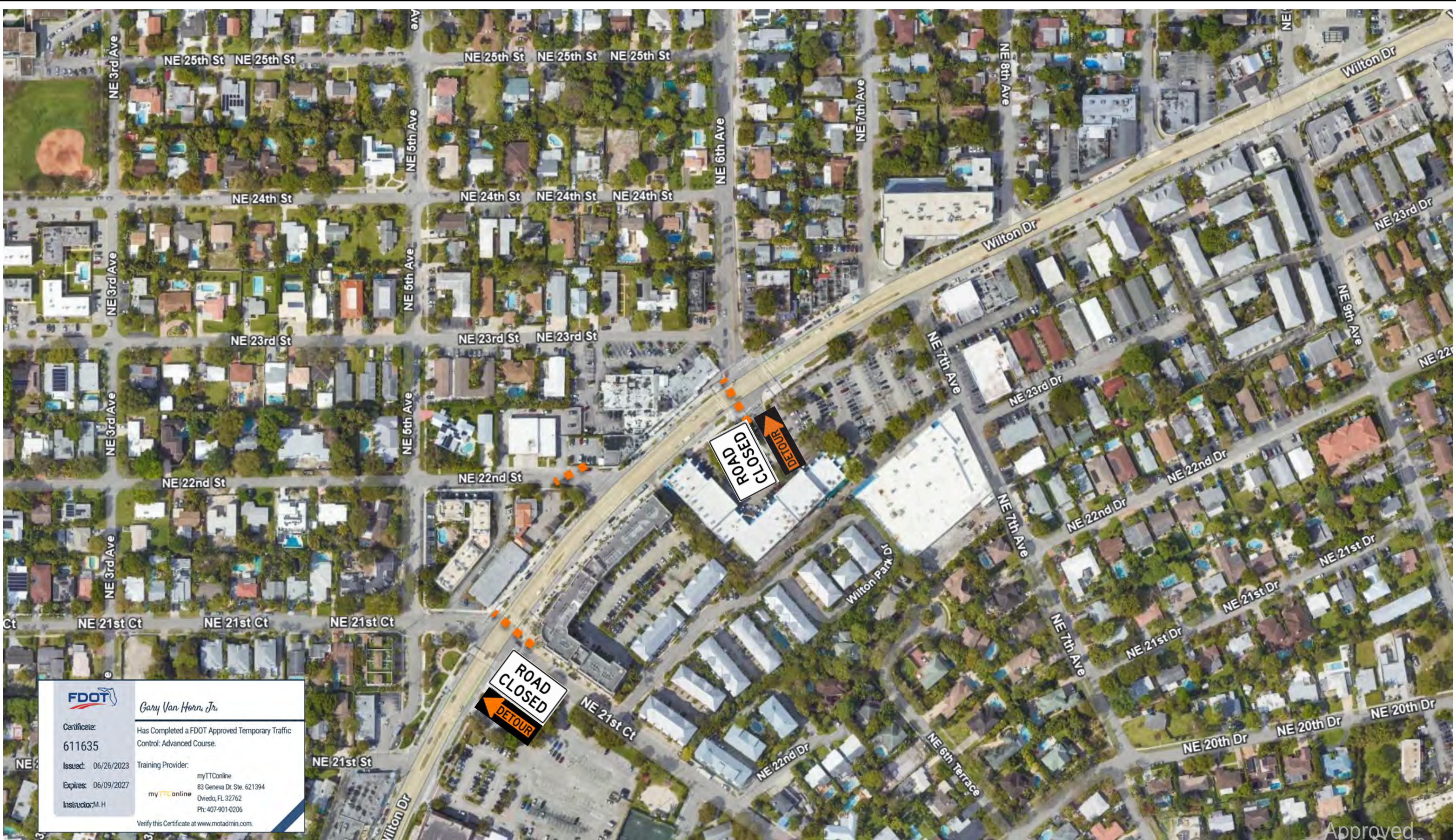
1/26/2024

DRAWN BY: GVH

MOT PLAN - ATTACHMENT A

PROJECT NAME: Rock the Block

SITE LOCATION: Wilton Manors, FL



	<i>Gary Van Horn, Jr.</i>
Certificate: 611635	Has Completed a FDOT Approved Temporary Traffic Control: Advanced Course.
Issued: 06/26/2023	Training Provider: myTTCOnline 83 Geneva Dr. Ste. 621394 Oviedo, FL 32762 Ph: 407-901-0206
Expires: 06/09/2027	
Inspector: M.H.	Verify this Certificate at <a href="http://www.motadmin.com">www.motadmin.com</a> .


Approved  
2024-F-491-00003  
Reveleno Bamberry  
1/26/2024

**DRAWN BY:** GVH

**MOT PLAN - ATTACHMENT B**

**PROJECT NAME:** Rock the Block

**SITE LOCATION:** Wilton Manors, FL




**ROAD  
CLOSED  
AT 21 CT**

**FEB 17TH  
3AM TO  
18TH 4AM**

**FDOT**  
Certificate: *Gary Van Horn, Jr.*  
611635  
Has Completed a FDOT Approved Temporary Traffic Control: Advanced Course.  
Issued: 06/26/2023 Training Provider: myTTCOnline  
Expires: 06/09/2027 83 Geneva Dr. Ste. 621394  
myTTCOnline Oviedo, FL 32762  
Instructor: M. H. Ph: 407-901-0206  
Verify this Certificate at [www.motadmin.com](http://www.motadmin.com).

Approved  
2024-F-491-00003  
Reveleno Bamberry  
1/26/2024



**FDOT**  
Certificate: 611635  
Issued: 06/26/2023  
Expires: 06/09/2027  
Instructor: M. H.

*Gary Van Horn, Jr.*  
Has Completed a FDOT Approved Temporary Traffic Control: Advanced Course.  
Training Provider: myTTCOnline  
83 Geneva Dr. Ste. 621394  
Oviedo, FL 32762  
Ph: 407-901-0206  
Verify this Certificate at [www.motadmin.com](http://www.motadmin.com).

DRAWN BY: GVH


MOT PLAN - ATTACHMENT D

PROJECT NAME: Rock the Block

SITE LOCATION: Wilton Manors, FL

Approved  
2024-F-491-00003  
Reveleno Bamberry  
1/26/2024





**FDOT**  
Certificate: 611635  
Issued: 06/26/2023  
Expires: 06/09/2027  
Inspector: M. H.

*Gary Van Horn, Jr.*  
Has Completed a FDOT Approved Temporary Traffic Control: Advanced Course.  
Training Provider: myTTConline  
83 Geneva Dr. Ste. 621394  
Oviedo, FL 32762  
Ph: 407-901-0206  
Verify this Certificate at [www.motadmin.com](http://www.motadmin.com).


DRAWN BY: GVH

MOT PLAN - ATTACHMENT E

PROJECT NAME: Rock the Block

SITE LOCATION: Wilton Manors, FL

Approved  
2024-F-491-00003  
Reveleno Bamberry  
1/26/2024



	<i>Gary Van Horn, Jr.</i>
Certificate: 611635	Has Completed a FDOT Approved Temporary Traffic Control: Advanced Course.
Issued: 06/26/2023	Training Provider:
Expires: 06/09/2027	myTTConline 83 Geneva Dr. Ste. 621394 Oviedo, FL 32762 Ph: 407-901-0206
Instructor: M. H.	
Verify this Certificate at <a href="http://www.motadmin.com">www.motadmin.com</a> .	

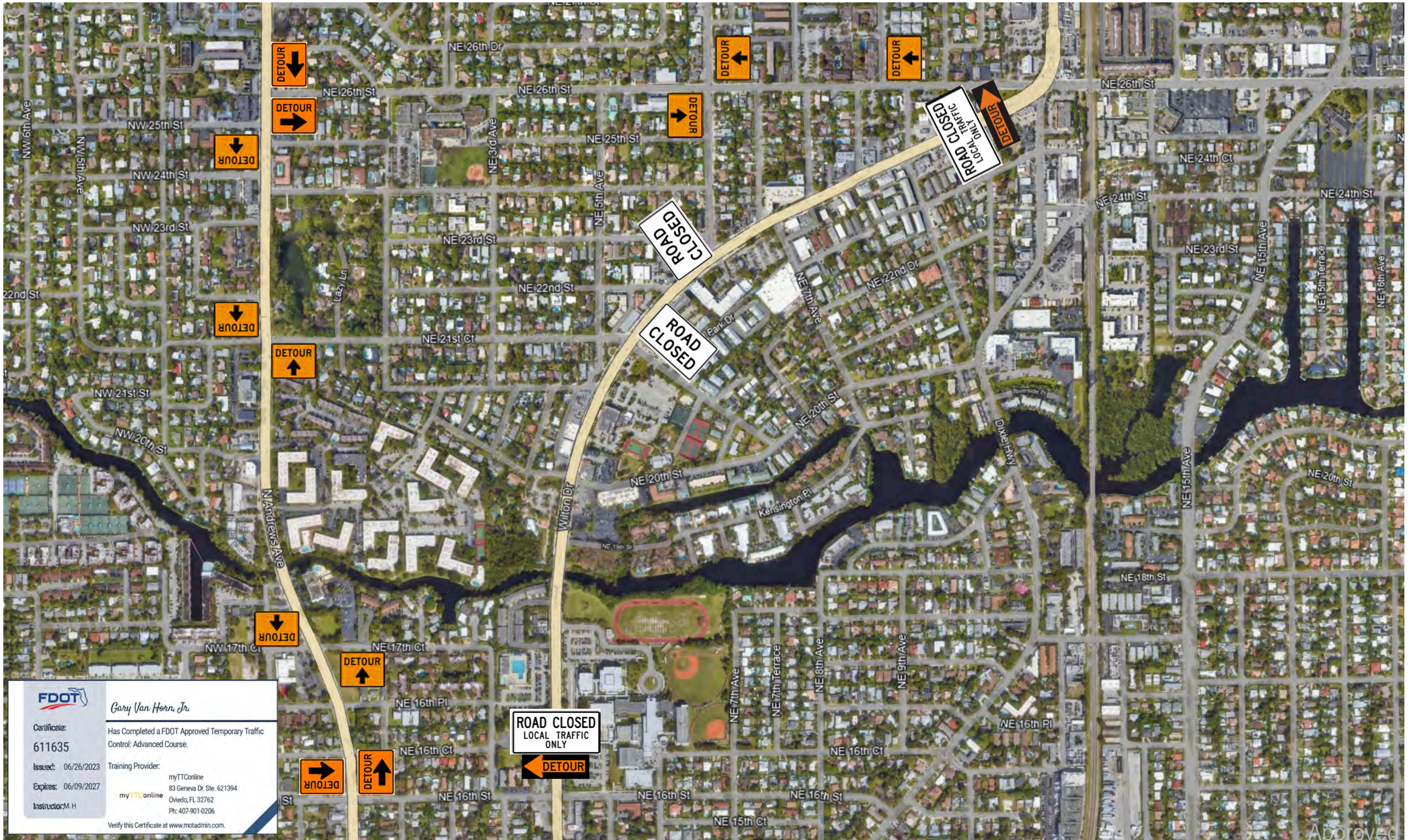
Approved  
2024-F-491-00003  
Reveleno Bamberry  
1/26/2024

DRAWN BY: GVH

MOT PLAN - ATTACHMENT F

PROJECT NAME: Rock the Block

SITE LOCATION: Wilton Manors, FL



	<i>Gary Van Horn, Jr.</i>
Certificate: 611635	Has Completed a FDOT Approved Temporary Traffic Control: Advanced Course.
Issued: 06/26/2023	Training Provider: myTTCOnline 83 Geneva Dr. Ste. 621394 Oviedo, FL 32762 Ph: 407-901-0206
Expires: 06/09/2027	
Inspector: M.H.	Verify this Certificate at <a href="http://www.motadmin.com">www.motadmin.com</a> .

Approved

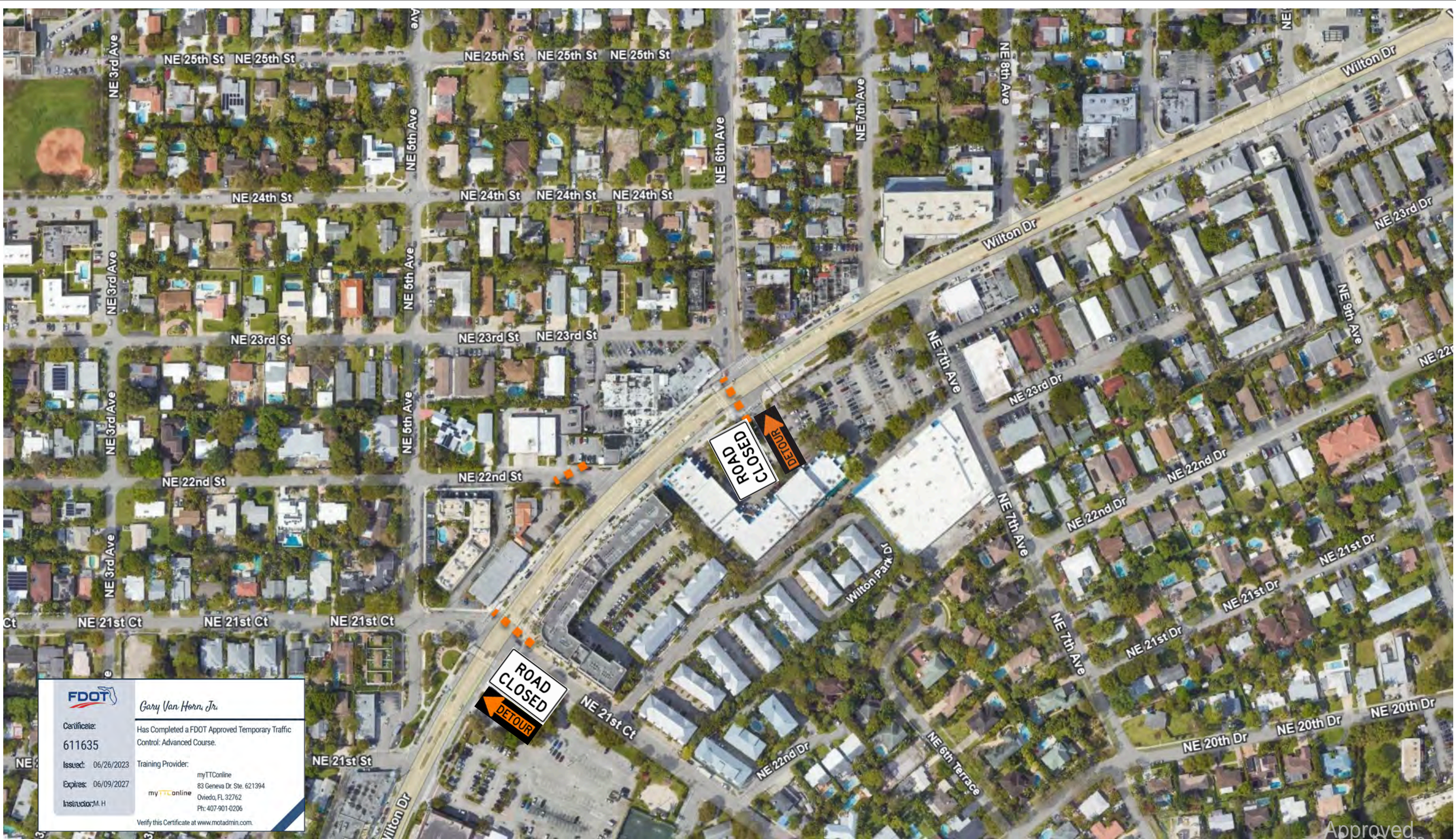
2024-F-491-00003  
 Reveleno Bamberly  
 1/26/2024

**DRAWN BY:** GVH

**MOT PLAN - ATTACHMENT A**


**PROJECT NAME:** Rock the Block

**SITE LOCATION:** Wilton Manors, FL



	<i>Gary Van Horn, Jr.</i>
Certificate: 611635	Has Completed a FDOT Approved Temporary Traffic Control: Advanced Course.
Issued: 06/26/2023	Training Provider: myTTCOnline
Expires: 06/09/2027	83 Geneva Dr. Ste. 621394
Inspector: M.H.	Oviedo, FL 32762
	Ph: 407-901-0206
Verify this Certificate at <a href="http://www.motadmin.com">www.motadmin.com</a> .	

Approved  
2024-F-491-00003  
Reveleno Bamberry  
1/26/2024




**ROAD  
CLOSED  
AT 21 CT**

**FEB 17TH  
3AM TO  
18TH 4AM**

**FDOT**  
Gary Van Horn, Jr.  
Certificate: 611635  
Issued: 06/26/2023  
Expires: 06/09/2027  
Instructor: M. H.

Has Completed a FDOT Approved Temporary Traffic Control: Advanced Course.  
Training Provider: myTTCOnline  
83 Geneva Dr. Ste. 621394  
Oviedo, FL 32762  
Ph: 407-901-0206

Verify this Certificate at [www.motadmin.com](http://www.motadmin.com).



**FDOT**  
Certificate: 611635  
Issued: 06/26/2023  
Expires: 06/09/2027  
Instructor: M. H.

*Gary Van Horn, Jr.*  
Has Completed a FDOT Approved Temporary Traffic Control: Advanced Course.  
Training Provider: myTTCOnline  
83 Geneva Dr. Ste. 621394  
Oviedo, FL 32762  
Ph: 407-901-0206  
Verify this Certificate at [www.motadmin.com](http://www.motadmin.com).


DRAWN BY: GVH

MOT PLAN - ATTACHMENT D

PROJECT NAME: Rock the Block

SITE LOCATION: Wilton Manors, FL

Approved  
2024-F-491-00003  
Reveleno Bamberry  
1/26/2024



	<i>Gary Van Horn, Jr.</i>
Certificate: 611635	Has Completed a FDOT Approved Temporary Traffic Control: Advanced Course.
Issued: 06/26/2023	Training Provider: myTTConline 83 Geneva Dr. Ste. 621394 Oviedo, FL 32762 Ph: 407-901-0206
Expires: 06/09/2027	
Instructor: M. H.	
Verify this Certificate at <a href="http://www.motadmin.com">www.motadmin.com</a> .	


Approved  
2024-F-491-00003  
Reveleno Bamberry  
1/26/2024

**DRAWN BY:** GVH

**MOT PLAN - ATTACHMENT E**

**PROJECT NAME:** Rock the Block

**SITE LOCATION:** Wilton Manors, FL



**ROAD  
CLOSED  
AT NE 26TH**

**DETOUR** →

	<i>Gary Van Horn, Jr.</i>
Certificate: <b>611635</b>	Has Completed a FDOT Approved Temporary Traffic Control: Advanced Course.
Issued: 06/26/2023	Training Provider:
Expires: 06/09/2027	myTTConline 83 Geneva Dr. Ste. 621394 Oviedo, FL 32762 Ph: 407-901-0206
Instructor: M. H.	
Verify this Certificate at <a href="http://www.motadmin.com">www.motadmin.com</a> .	

Approved  
2024-F-491-00003  
Reveleno Bamberry  
1/26/2024

**DRAWN BY:** GVH

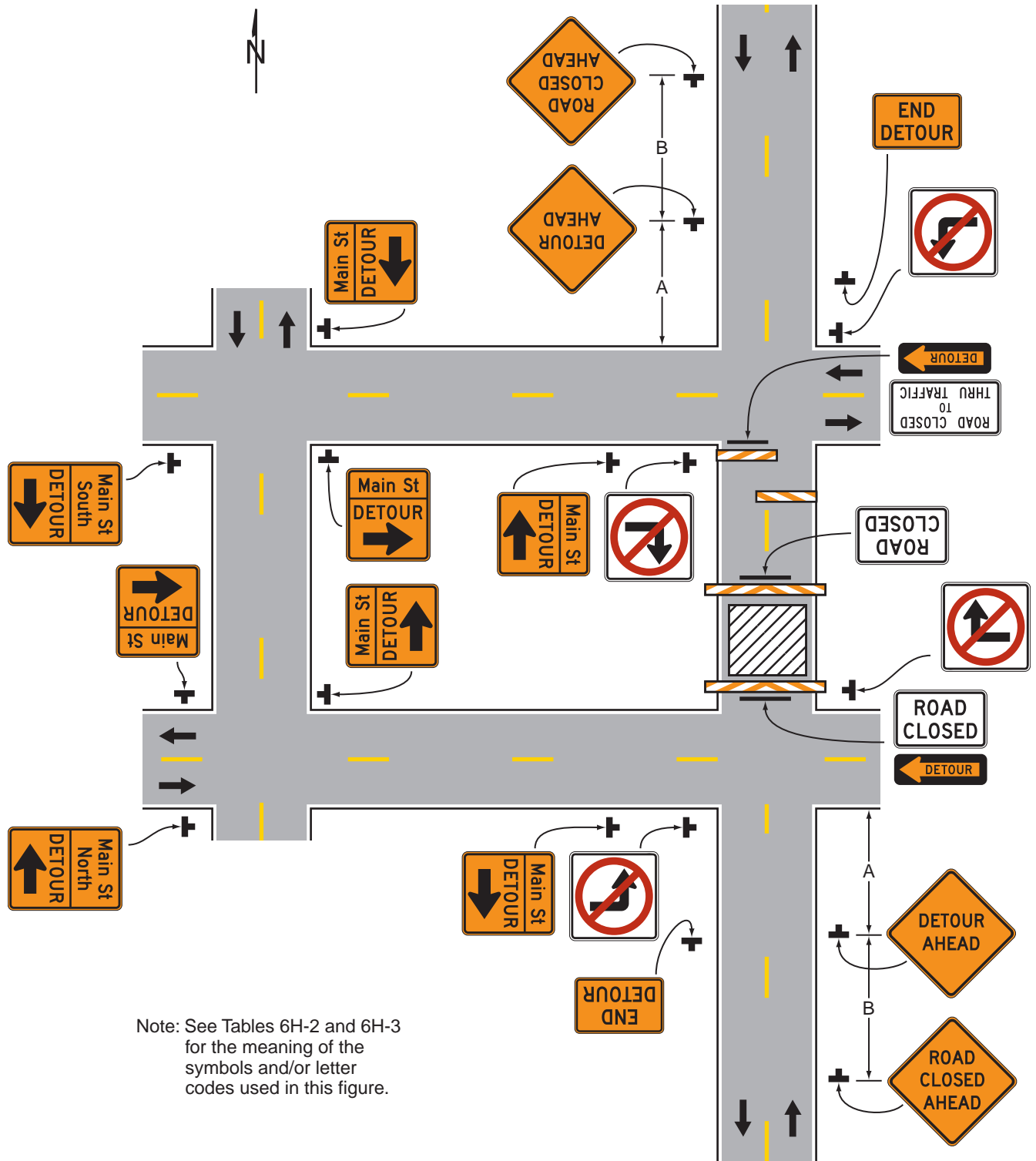
**MOT PLAN - ATTACHMENT F**

**PROJECT NAME:** Rock the Block

**SITE LOCATION:** Wilton Manors, FL



Figure 6H-20. Detour for a Closed Street (TA-20)



Typical Application 20

SHEET	TABLE OF CONTENTS
1	General Notes, TTC Tables
2	Definitions
	Temporary Traffic Control Devices
	Overhead Work
	Railroads
	Sight Distance
3	Above Ground Hazard
	Clear Zone Widths For Work Zones
	Superelevation
	Length Of Lane Closures
	Overweight/Oversize Vehicles
4	Lane Widths
	High-Visibility Safety Apparel
	Speed Reduction Signing
5	Flagger Control
	Survey Work Zones
6	Signs
	Work Zone Sign Supports
7	Commonly Used Warning and Regulatory Signs In Work Zones
	Manholes/Crosswalks/Joints
	Truck Mounted Attenuators
	Signals
	Channelizing Devices
8	Channelizing Devices Consistency
	Advanced Warning Arrow Boards
9	Drop-Offs In Work Zones
	Business Entrance
10	Temporary Asphalt Separator
	Channelizing Devices Notes
11	Temporary Barrier Notes
	Pavement Markings

**GENERAL NOTES:**

- This Index contains information specific to the Federal and State guidelines and standards for the preparation of traffic control plans and for the execution of traffic control in work zones, for construction and maintenance operations and utility work on highways, roads and streets on the State Highway System. Certain requirements in this Index are based on the high volume nature of State Highways. For highways, roads and streets off the State Highway System, the local agency (City/County) having jurisdiction may adopt requirements based on the minimum requirements provided in the MUTCD.
- Use this Index in accordance with the Plans and Indexes 102-601 through 102-680. Indexes 102-601 through 102-680 are Department-specific typical applications of commonly encountered situations. Adjust device location or number thereof as recommended by the Worksite Traffic Supervisor and approved by the Engineer. Devices include, but are not limited to, flaggers, portable temporary signals, signs, pavement markings, and channelizing devices. Comply with MUTCD or applicable Department criteria for any changes and document the reason for the change.
- Except for emergencies, any road closure on State Highway System must comply with Section 335.15, F.S.

**TABLE 1  
CHANNELIZING DEVICE SPACING**

Work Zone Speed (mph)	Max. Spacing (feet)			
	Cones or Temporary Tubular Markers		Type I Barricades, Type II Barricades, Vertical Panels, or Drums	
	Taper	Tangent	Taper	Tangent
≤ 45	25	50	25	50
≥ 50	25	50	50	100

**TABLE 2  
TAPER LENGTH "L"**

Work Zone Speed (mph)	Min. Length (feet)
≤ 40	$L = \frac{WS^2}{60}$
≥ 45	$L = WS$

Where: W = width of offset in feet  
S = speed in mph

**TABLE 3  
WORK ZONE SIGN SPACING "X"**

Road Type	Min. Spacing (feet)
Arterials and Collectors with Work Zone Speed ≤ 40 mph	200
Arterials and Collectors with Work Zone Speed ≥ 45 mph	500
Limited Access Roadways *	1,500

\* For Limited access roadways with work zone speed ≤ 55 mph, the minimum spacing may be reduced in accordance with the MUTCD and as approved by the Engineer.

**TABLE 4  
BUFFER LENGTH "B"**

Work Zone Speed (mph)	Min. Length (feet)
25	155
30	200
35	250
40	305
45	360
50	425
55	495
60	570
65	645
70	730

Note: When Buffer Length "B" cannot be attained due to geometric constraints, use the greatest length possible, but not less than 155 feet.

LAST REVISION 11/01/20

DESCRIPTION:



FY 2023-24  
STANDARD PLANS

GENERAL INFORMATION FOR TRAFFIC CONTROL THROUGH WORK ZONES

INDEX SHEET  
102-600 1 of 11

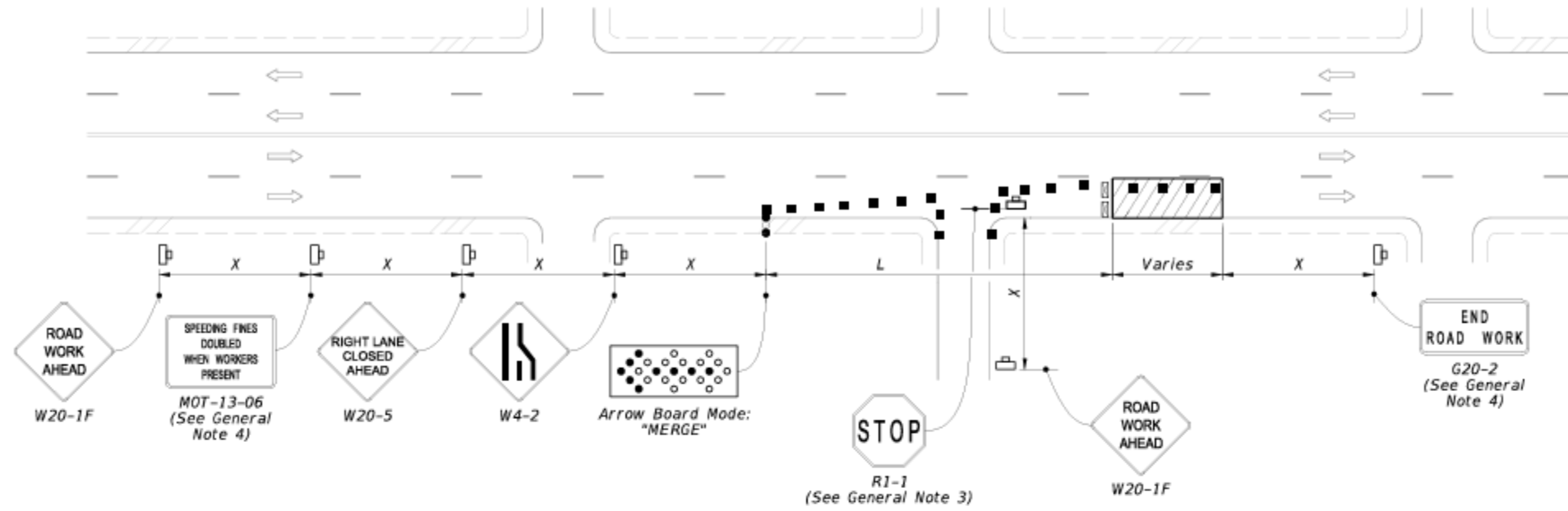
Approved  
2024-191-00003  
Bamerry  
1/26/2024

**NOTE:**

Confine work operations to the following lane or lane combinations:

- a. Outside travel lane
- b. Outside auxiliary lane
- c. Outside travel lane and adjoining auxiliary lane
- d. Inside travel lane
- e. Inside auxiliary lane
- f. Inside travel lane and adjoining auxiliary lane

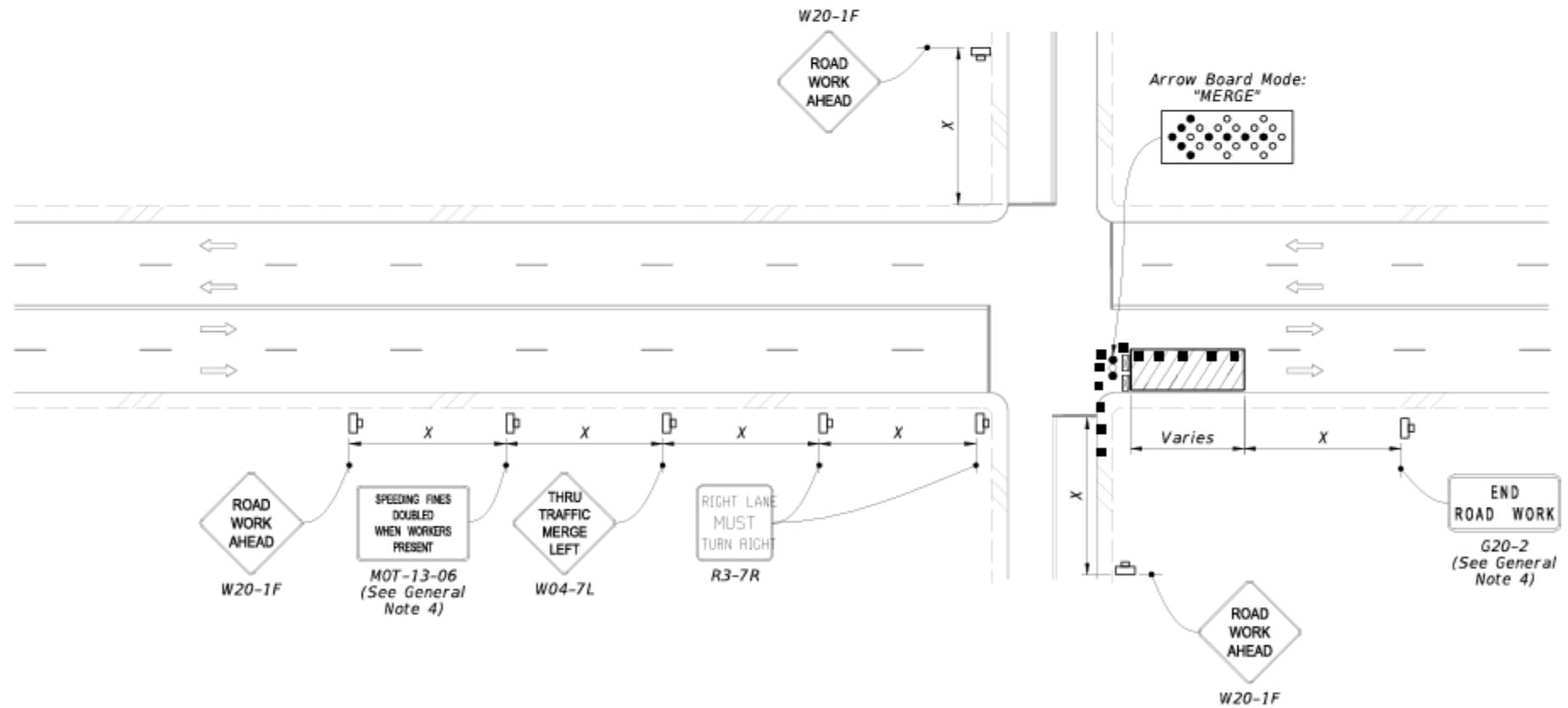
If the work area is confined to an auxiliary lane, the work area must be barricaded. Replace the RIGHT (LEFT) LANE CLOSED AHEAD signs with ROAD WORK AHEAD signs, and omit the merge symbol signs and arrow board.



RIGHT LANE CLOSED ON FAR SIDE OF MINOR SIDE STREET

**SYMBOLS:**

- Work Area
- Channelizing Device (See Index 102-600)
- Work Zone Sign
- Type III Barricade
- Arrow Board
- Stop Bar
- Lane Identification and Direction of Traffic



RIGHT LANE CLOSED ON FAR SIDE OF INTERSECTION WITH SIGNIFICANT RIGHT TURNING MOVEMENTS

LAST REVISION 11/01/22	DESCRIPTION:	 FY 2023-24 STANDARD PLANS	MULTILANE ROADWAY, INTERSECTION WORK	INDEX 102-615	SHEET 2 of 5
---------------------------	--------------	----------------------------------	--------------------------------------	------------------	-----------------

Approved  
 2024-11-19  
 191-00003  
 Clevero Bamberry  
 1/26/2024

Marker	Barricade Location		Type	Message	#	Notes	Width	Installation		Removal	
	On	At						Date	Time	Date	Time
	Wilton Dr	NE 21st St	Message Board	<a href="#">See tab for phases</a>	1	Median installed across from Hagen entrance with 4 cones		2/10/2023	8:00	2/17/2023	3:00
	Wilton Dr	NE 7th Ave	Message Board	<a href="#">See tab for phases</a>	1	Median installed across from NE 7th with 4 cones		2/10/2023	8:00	2/17/2023	3:00
	Wilton Dr	5 Points	Message Board	<a href="#">See tab for phases</a>	1	Grass area in front of MAP Broward Sign with 4 cones		2/17/2023	3:30	2/18/2023	8:00
	NE 4th Ave	NE 16th St	Message Board	<a href="#">See tab for phases</a>	1	Bus Lane installed with 4 cones		2/17/2023	3:30	2/18/2023	8:00
	Wilton Dr	NE 8th Ave	Sign	Road Closed Ahead				2/17/2023	3:30	2/18/2023	8:00
	Wilton Dr	NE 6th Ave	Sign	Road Closed				2/17/2023	3:00	2/18/2023	8:00
	Wilton Dr	NE 6th Ave	Water Filled Channelizing Device					2/17/2023	3:00	2/18/2023	8:00
	Wilton Dr	NE 21st Ct	Sign	Road Closed				2/17/2023	3:00	2/18/2023	8:00
	Wilton Dr	NE 21st Ct	Water Filled Channelizing Device					2/17/2023	3:00	2/18/2023	8:00
	Wilton Dr	2043 Wilton Dr	Sign	Road Closed Ahead				2/17/2023	3:00	2/18/2023	8:00
	Shoppes of Wilton	Wilton Dr	Sign	No Left Turn				2/17/2023	3:00	2/18/2023	8:00
	Shoppes of Wilton	Wilton Dr	Cones			In left turning lane		2/17/2023	3:00	2/18/2023	8:00
	NE 6th Ave	Wilton Dr	Sign	No Right Turn				2/17/2023	3:00	2/18/2023	8:00
	NE 22nd St	533 NE 22nd St	Sign	Road Closed				2/17/2023	3:00	2/18/2023	8:00
	NE 22nd St	NE 5th Ave	Sign	Road Closed Local Traffic Only				2/17/2023	3:00	2/18/2023	8:00
	NE 22nd St	533 NE 22nd St	Water Filled Channelizing Device					2/17/2023	3:00	2/18/2023	8:00
	NE 21st Ct (West Side)	Wilton Dr	Sign	No Left Turn				2/17/2023	3:00	2/18/2023	8:00
	NE 21st Ct (West Side)	Wilton Dr	Cones			In left turning lane		2/17/2023	3:00	2/18/2023	8:00
	NE 21st Ct (East Side)	Wilton Dr	Sign	No Right Turn				2/17/2023	3:00	2/18/2023	8:00
	NE 4th Ave	NE 16th St	Sign	Road Closed Local Traffic Only / Detour		Wilton Dr Northbound Detour		2/17/2023	3:30	2/18/2023	8:00
	NE 16th St	Andrews Ave	Sign	Detour		Wilton Dr Northbound Detour		2/17/2023	3:30	2/18/2023	8:00
	Andrews Ave	NE 17th Ct	Sign	Detour		Wilton Dr Northbound Detour		2/17/2023	3:30	2/18/2023	8:00
	Andrews Ave	NE 21st Ct	Sign	Detour		Wilton Dr Northbound Detour		2/17/2023	3:30	2/18/2023	8:00
	Andrews Ave	NE 26th St	Sign	Detour		Wilton Dr Northbound Detour		2/17/2023	3:30	2/18/2023	8:00
	NE 26th St	NE 6th Ave	Sign	Detour		Wilton Dr Northbound Detour		2/17/2023	3:30	2/18/2023	8:00
	Wilton Dr	NE 26th St	Sign	Road Closed Local Traffic Only / Detour		Wilton Dr Southbound Detour		2/17/2023	3:30	2/18/2023	8:00
	NE 26th St	NE 9th Ave	Sign	Detour		Wilton Dr Southbound Detour		2/17/2023	3:30	2/18/2023	8:00
	NE 26th St	NE 6th Ave	Sign	Detour		Wilton Dr Southbound Detour		2/17/2023	3:30	2/18/2023	8:00
	NE 26th St	Andrews Ave	Sign	Detour		Wilton Dr Southbound Detour		2/17/2023	3:30	2/18/2023	8:00
	Andrews Ave	NE 21st Ct	Sign	Detour		Wilton Dr Southbound Detour		2/17/2023	3:30	2/18/2023	8:00
	Andrews Ave	NE 17th Ct	Sign	Detour		Wilton Dr Southbound Detour		2/17/2023	3:30	2/18/2023	8:00
	NE 16th St	NE 4th Ave	Sign	Detour		Wilton Dr Southbound Detour		2/17/2023	3:30	2/18/2023	8:00

Approved  
2024-F-491-00003  
Reveleno Bamberry  
1/26/2024

## PORTABLE CHANGEABLE MESSAGE SIGNS WORKSHEET

Location of board: On Wilton Dr @ NE 21st St (Median installed across from Hagen entrance)

Used: from February 10, 2024 at 8:00 AM  
 to February 17, 2024 at 3:00 AM

Message programmed by:: MOT Plans

### MESSAGE 1

	<b>W</b>	<b>I</b>	<b>L</b>	<b>T</b>	<b>O</b>	<b>N</b>	
	<b>D</b>	<b>R</b>	<b>I</b>	<b>V</b>	<b>E</b>		
	<b>C</b>	<b>L</b>	<b>O</b>	<b>S</b>	<b>E</b>	<b>D</b>	

### MESSAGE 2

<b>F</b>	<b>E</b>	<b>B</b>		<b>1</b>	<b>7</b>	<b>T</b>	<b>H</b>
<b>3</b>	<b>A</b>	<b>M</b>		<b>T</b>	<b>O</b>		
<b>1</b>	<b>8</b>	<b>T</b>	<b>H</b>		<b>4</b>	<b>A</b>	<b>M</b>

**Timing:**

Message 1 will run: 2.0 seconds

Message 2 will run: 2.0 seconds

Approved  
 2024-F-491-00003  
 Reveleno Bamberry

DRAWN BY: GVH	MOT PLAN	PROJECT NAME: Rock the Block	SITE LOCATION: <u>Wilton Manors, FL</u>
---------------	----------	------------------------------	---

1/26/2024

## PORTABLE CHANGEABLE MESSAGE SIGNS WORKSHEET

Location of board: On Wilton Dr @ NE 7th Ave (Median installed across from NE 7th)

Used: from February 10, 2024 at 8:00 AM  
 to February 17, 2024 at 3:00 AM

Message programmed by:: MOT Plans

### MESSAGE 1

	<b>W</b>	<b>I</b>	<b>L</b>	<b>T</b>	<b>O</b>	<b>N</b>	
	<b>D</b>	<b>R</b>	<b>I</b>	<b>V</b>	<b>E</b>		
	<b>C</b>	<b>L</b>	<b>O</b>	<b>S</b>	<b>E</b>	<b>D</b>	

### MESSAGE 2

<b>F</b>	<b>E</b>	<b>B</b>		<b>1</b>	<b>7</b>	<b>T</b>	<b>H</b>
<b>3</b>	<b>A</b>	<b>M</b>		<b>T</b>	<b>O</b>		
<b>1</b>	<b>8</b>	<b>T</b>	<b>H</b>		<b>4</b>	<b>A</b>	<b>M</b>

**Timing:**

Message 1 will run: 2.0 seconds

Message 2 will run: 2.0 seconds

Approved  
 2024-F-491-00003  
 Reveleno Bamberry  
 1/26/2024

<b>DRAWN BY:</b> GVH	<b>MOT PLAN</b>	<b>PROJECT NAME:</b> Rock the Block	<b>SITE LOCATION:</b> Wilton Manors, FL
----------------------	-----------------	-------------------------------------	---

# PORTABLE CHANGEABLE MESSAGE SIGNS WORKSHEET

Location of board: On Wilton Dr @ 5 Points (Grass area in front of MAP Broward Sign)

Used: from February 17, 2024 at 3:30 AM  
 to February 18, 2024 at 8:00 AM

Message programmed by:: MOT Plans

## MESSAGE 1

		<b>R</b>	<b>O</b>	<b>A</b>	<b>D</b>		
	<b>C</b>	<b>L</b>	<b>O</b>	<b>S</b>	<b>E</b>	<b>D</b>	
<b>A</b>	<b>T</b>		<b>N</b>	<b>E</b>	<b>6</b>	<b>T</b>	<b>H</b>

## MESSAGE 2

	<b>D</b>	<b>E</b>	<b>T</b>	<b>O</b>	<b>U</b>	<b>R</b>	
	<b>-</b>	<b>-</b>	<b>-</b>	<b>-</b>	<b>-</b>	<b>&gt;</b>	

### Timing:

Message 1 will run: 2.0 seconds

Message 2 will run: 2.0 seconds

Approved  
 2024-F-491-00003  
 Reveleno Bamberry

DRAWN BY: GVH	MOT PLAN	PROJECT NAME: Rock the Block	SITE LOCATION: Wilton Manors, FL
---------------	----------	------------------------------	----------------------------------

1/26/2024

# PORTABLE CHANGEABLE MESSAGE SIGNS WORKSHEET

Location of board: \_\_\_\_\_

Used: from February 17, 2024 at 3:30 AM  
to February 18, 2024 at 8:00 AM

Message programmed by:: MOT Plans

## MESSAGE 1

		<b>R</b>	<b>O</b>	<b>A</b>	<b>D</b>		
	<b>C</b>	<b>L</b>	<b>O</b>	<b>S</b>	<b>E</b>	<b>D</b>	
<b>A</b>	<b>T</b>		<b>2</b>	<b>1</b>		<b>C</b>	<b>T</b>

## MESSAGE 2

	<b>D</b>	<b>E</b>	<b>T</b>	<b>O</b>	<b>U</b>	<b>R</b>	
	<b>&lt;</b>	<b>-</b>	<b>-</b>	<b>-</b>	<b>-</b>	<b>-</b>	

### Timing:

Message 1 will run: 2.0 seconds

Message 2 will run: 2.0 seconds

<b>DRAWN BY:</b> GVH	<b>MOT PLAN</b>	<b>PROJECT NAME:</b> Rock the Block	<b>SITE LOCATION:</b> Wilton Manors, FL
----------------------	-----------------	-------------------------------------	---

Approved  
2024-F-491-00003  
Revelene Bamberry  
1/26/2024